APPENDIX G

PROJECT LAYOUTS

Page intentionally left blank

NOTE: FOR COMPLETE RIGHT OF WAY DATA, SEE RIGHT OF WAY RECORD MAPS AT DISTRICT OFFICE

Dist	COUNTY	ROUTE	POST MILES TOTAL PROJECT	SHEET No.	TOTAL SHEETS
04	CC	242	R0.1/R1.9		

REGISTERED CIVIL ENGINEER DATE

PLANS APPROVAL DATE

REGISTERED PROFESSIONAL ENGINEER No. Exp. CIVIL STATE OF CALIFORNIA

THE STATE OF CALIFORNIA OR ITS OFFICERS OR AGENTS SHALL NOT BE RESPONSIBLE FOR THE ACCURACY OR COMPLETENESS OF SCANNED COPIES OF THIS PLAN SHEET.

WMH CORPORATION
50 W San Fernando St
Suite 950
San Jose, CA 95113

CCTA
2999 Oak Rd
Suite 100
Walnut Creek, CA 94597

LEGEND

- ACCESS CONTROLLED RIGHT OF WAY
- Exist RIGHT OF WAY, RIGHT OF WAY
- ENVIRONMENTAL STUDY LIMITS **(ESL)**
- EBMUD Mokelumne Aqueducts
- CUT LINE
- FILL LINE
- NEW PAVEMENT AND OTHER PAVED AREAS
- RETAINING WALL
- CURVE No.
- Prop OH SIGN

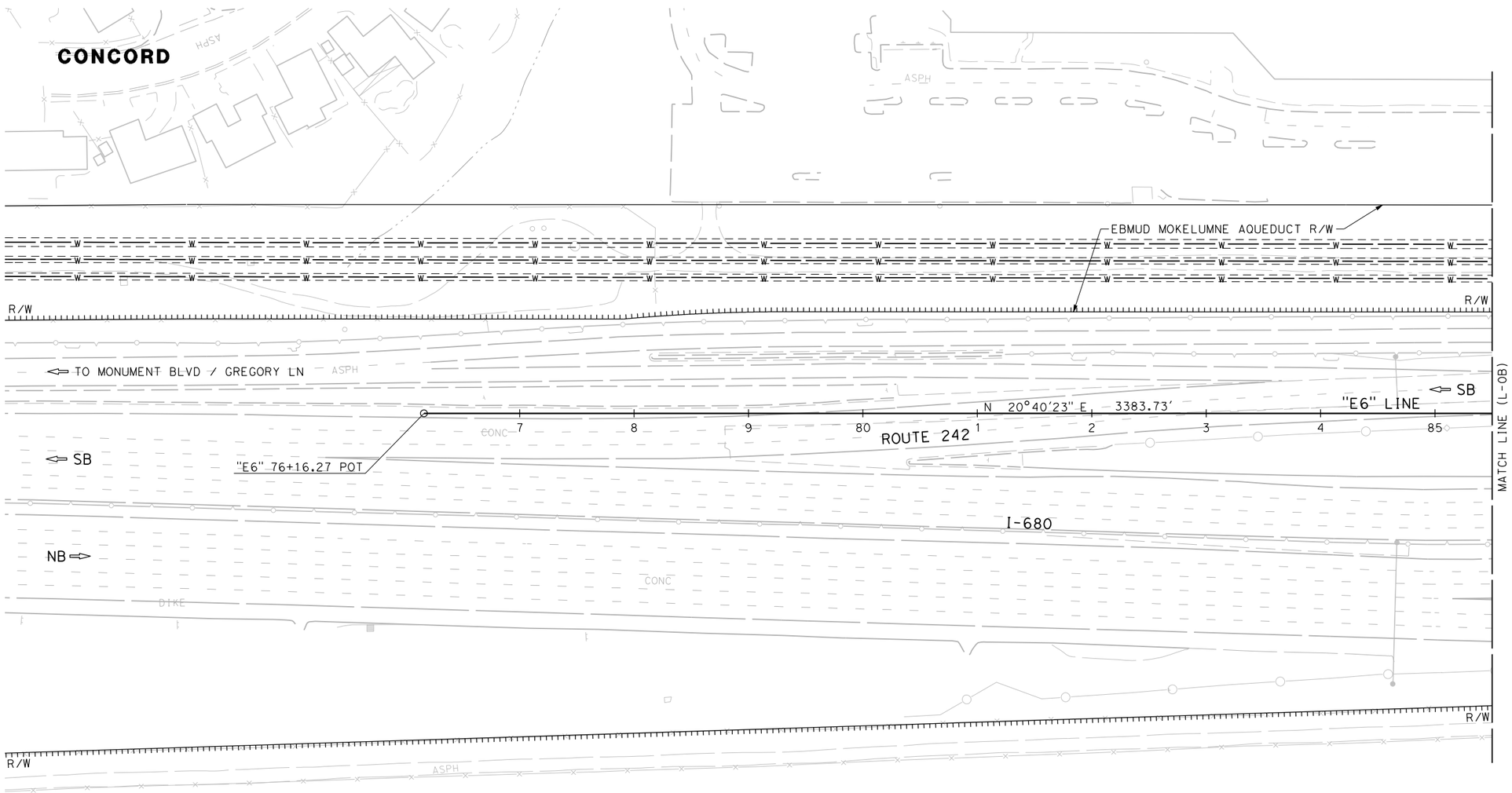

PRELIMINARY - SUBJECT TO CHANGE

JULY 2016

ALTERNATIVE 1

LAYOUT

SCALE: 1" = 50'

L-0A

SMD	05/26/16	
MML	11/20/15	
AR	8/12/15	
REVISED BY	DATE REVISED	
CASSIDY GRILLON	STEPHEN D. HAAS	
CALCULATED-DESIGNED BY	CHECKED BY	
CONSULTANT FUNCTIONAL SUPERVISOR	TIMOTHY J. LEE	

STATE OF CALIFORNIA - DEPARTMENT OF TRANSPORTATION

Caltrans

X:\242_Clayton-Ramps\000_CAD\Sheets\005-Layouts\EA-Layout_Alt1\412345ea000A.dgn

LAST REVISION 00-00-00 | DATE PLOTTED => 6/3/2016 TIME PLOTTED => 2:28:53 PM

NOTE: FOR COMPLETE RIGHT OF WAY DATA, SEE RIGHT OF WAY RECORD MAPS AT DISTRICT OFFICE

Dist	COUNTY	ROUTE	POST MILES TOTAL PROJECT	SHEET No.	TOTAL SHEETS
04	CC	242	R0.1/R1.9		

REGISTERED CIVIL ENGINEER DATE

PLANS APPROVAL DATE

REGISTERED PROFESSIONAL ENGINEER No. Exp. CIVIL STATE OF CALIFORNIA

THE STATE OF CALIFORNIA OR ITS OFFICERS OR AGENTS SHALL NOT BE RESPONSIBLE FOR THE ACCURACY OR COMPLETENESS OF SCANNED COPIES OF THIS PLAN SHEET.

WMH CORPORATION
50 W San Fernando St
Suite 950
San Jose, CA 95113

CCTA
2999 Oak Rd
Suite 100
Walnut Creek, CA 94597

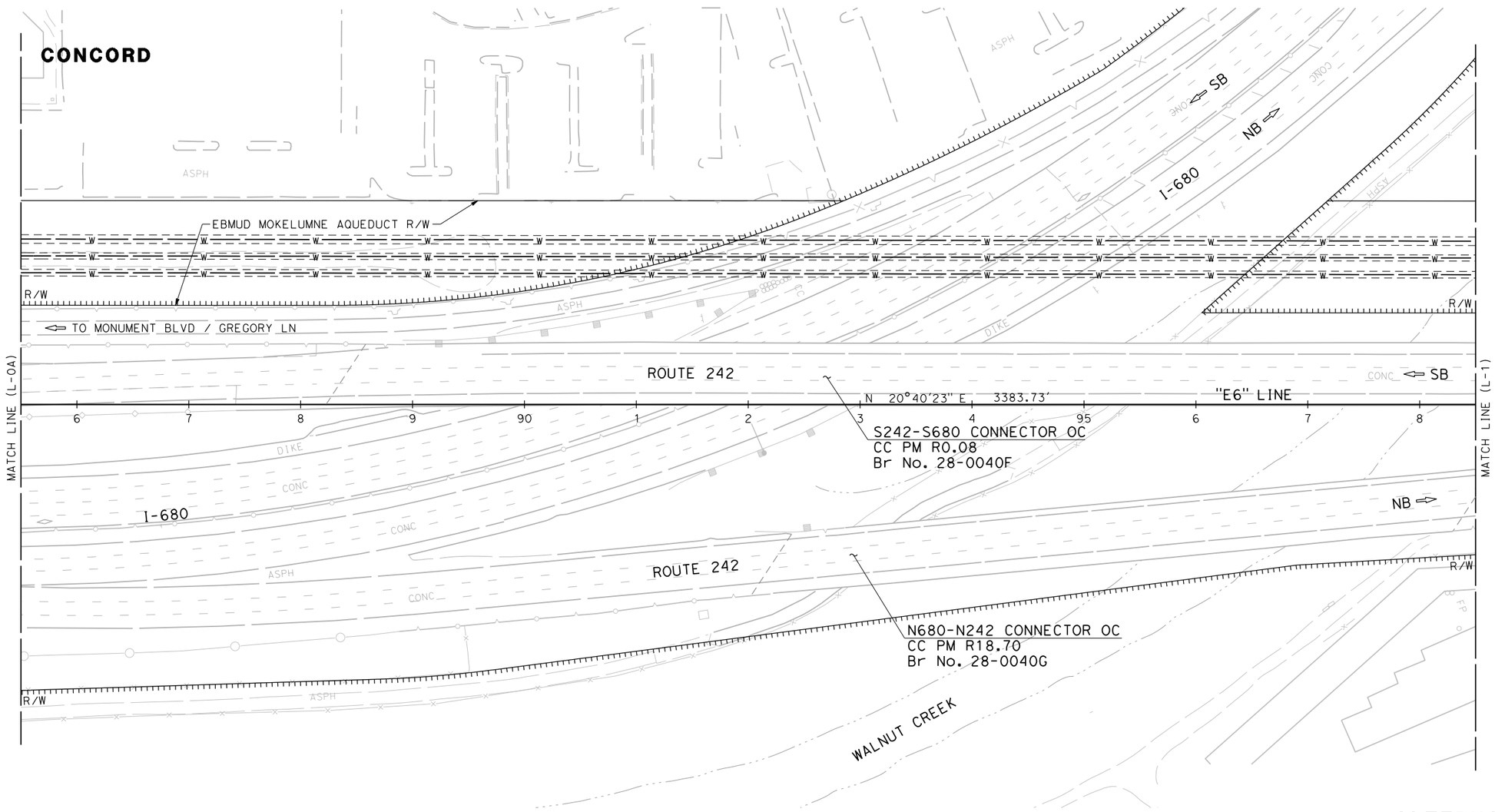

FOR NOTES, ABBREVIATIONS AND LEGEND, SEE SHEET L-0A

ALTERNATIVE 1
LAYOUT
SCALE: 1" = 50'
L-0B

SMD	05/26/16	CALCULATED-DESIGNED BY	CASSIDY GRILLON
MML	11/20/15	CHECKED BY	STEPHEN D. HAAS
AR	8/12/15	CONSULTANT FUNCTIONAL SUPERVISOR	TIMOTHY J. LEE
REVISED BY	DATE REVISED		

STATE OF CALIFORNIA - DEPARTMENT OF TRANSPORTATION

Caltrans

X:\242_Clayton-Ramps\000_CAD\Sheets\005-Layouts\EA-Layout_A11\412345ea000B.dgn

LAST REVISION 00-00-00 | DATE PLOTTED => 6/3/2016 TIME PLOTTED => 2:28:56 PM

BORDER LAST REVISED 7/2/2010 | USERNAME => sdwyer DGN FILE => 412345ea000B.dgn | RELATIVE BORDER SCALE IS IN INCHES 0 1 2 3 | UNIT 0000 | PROJECT NUMBER & PHASE 04120004341

NOTE: FOR COMPLETE RIGHT OF WAY DATA, SEE RIGHT OF WAY RECORD MAPS AT DISTRICT OFFICE

Dist	COUNTY	ROUTE	POST MILES TOTAL PROJECT	SHEET No.	TOTAL SHEETS
04	CC	242	R0.1/R1.9		

REGISTERED CIVIL ENGINEER DATE

PLANS APPROVAL DATE

REGISTERED PROFESSIONAL ENGINEER No. Exp. CIVIL STATE OF CALIFORNIA

THE STATE OF CALIFORNIA OR ITS OFFICERS OR AGENTS SHALL NOT BE RESPONSIBLE FOR THE ACCURACY OR COMPLETENESS OF SCANNED COPIES OF THIS PLAN SHEET.

WMH CORPORATION
50 W San Fernando St
Suite 950
San Jose, CA 95113

CCTA
2999 Oak Rd
Suite 100
Walnut Creek, CA 94597

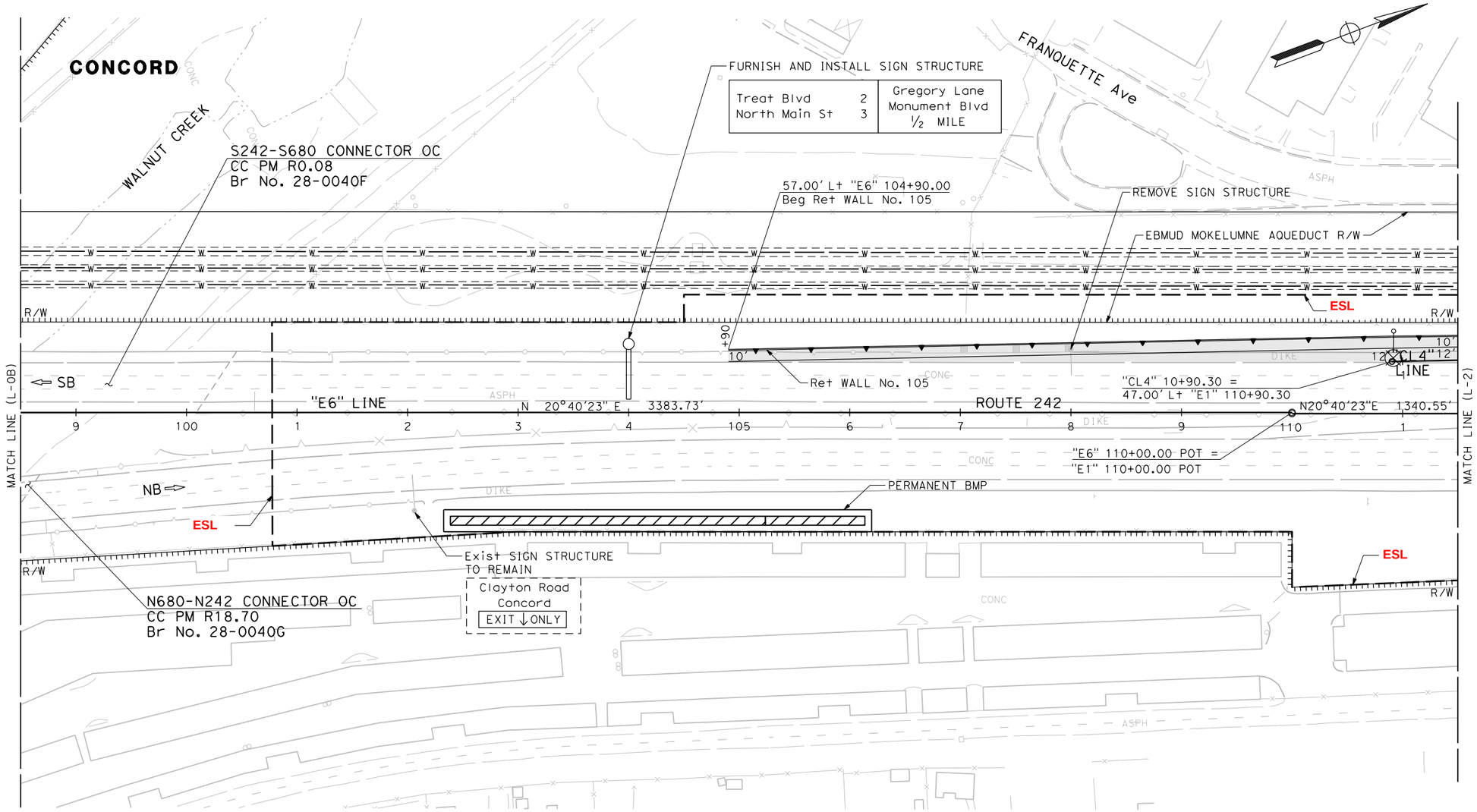

FOR NOTES, ABBREVIATIONS AND LEGEND, SEE SHEET L-OA

ALTERNATIVE 1
LAYOUT
SCALE: 1" = 50'
L-1

REVISED BY	DATE REVISED
SMD	05/26/16
MML	11/20/15
AR	8/12/15

CASSIDY GRILLON — CALCULATED-DESIGNED BY
STEPHEN D. HAAS — CHECKED BY
TIMOTHY J. LEE — CONSULTANT FUNCTIONAL SUPERVISOR

STATE OF CALIFORNIA - DEPARTMENT OF TRANSPORTATION

X:\242_Clayton-Ramps\000_CAD\Sheets\005-Layouts\EA-Layout_Alt1\412345ea001.dgn

LAST REVISION 00-00-00
DATE PLOTTED => 6/3/2016
TIME PLOTTED => 2:28:59 PM

BORDER LAST REVISED 7/2/2010
USERNAME => sdwyer
DGN FILE => 412345ea001.dgn
RELATIVE BORDER SCALE IS IN INCHES 0 1 2 3
UNIT 0000
PROJECT NUMBER & PHASE 04120004341

NOTE: FOR COMPLETE RIGHT OF WAY DATA, SEE RIGHT OF WAY RECORD MAPS AT DISTRICT OFFICE

Dist	COUNTY	ROUTE	POST MILES TOTAL PROJECT	SHEET No.	TOTAL SHEETS
04	CC	242	R0.1/R1.9		

REGISTERED CIVIL ENGINEER DATE

PLANS APPROVAL DATE

REGISTERED PROFESSIONAL ENGINEER No. Exp. CIVIL STATE OF CALIFORNIA

THE STATE OF CALIFORNIA OR ITS OFFICERS OR AGENTS SHALL NOT BE RESPONSIBLE FOR THE ACCURACY OR COMPLETENESS OF SCANNED COPIES OF THIS PLAN SHEET.

WMH CORPORATION
50 W San Fernando St
Suite 950
San Jose, CA 95113

CCTA
2999 Oak Rd
Suite 100
Walnut Creek, CA 94597

CURVE DATA

No. ⊛	R	Δ	T	L
1	3000.00′	09°55′58″	260.69′	520.08′
2	3000.00′	03°11′44″	83.68′	167.32′
3	2300.00′	06°14′17″	125.33′	224.70′
4	3795.00′	05°02′50″	167.26′	334.30′

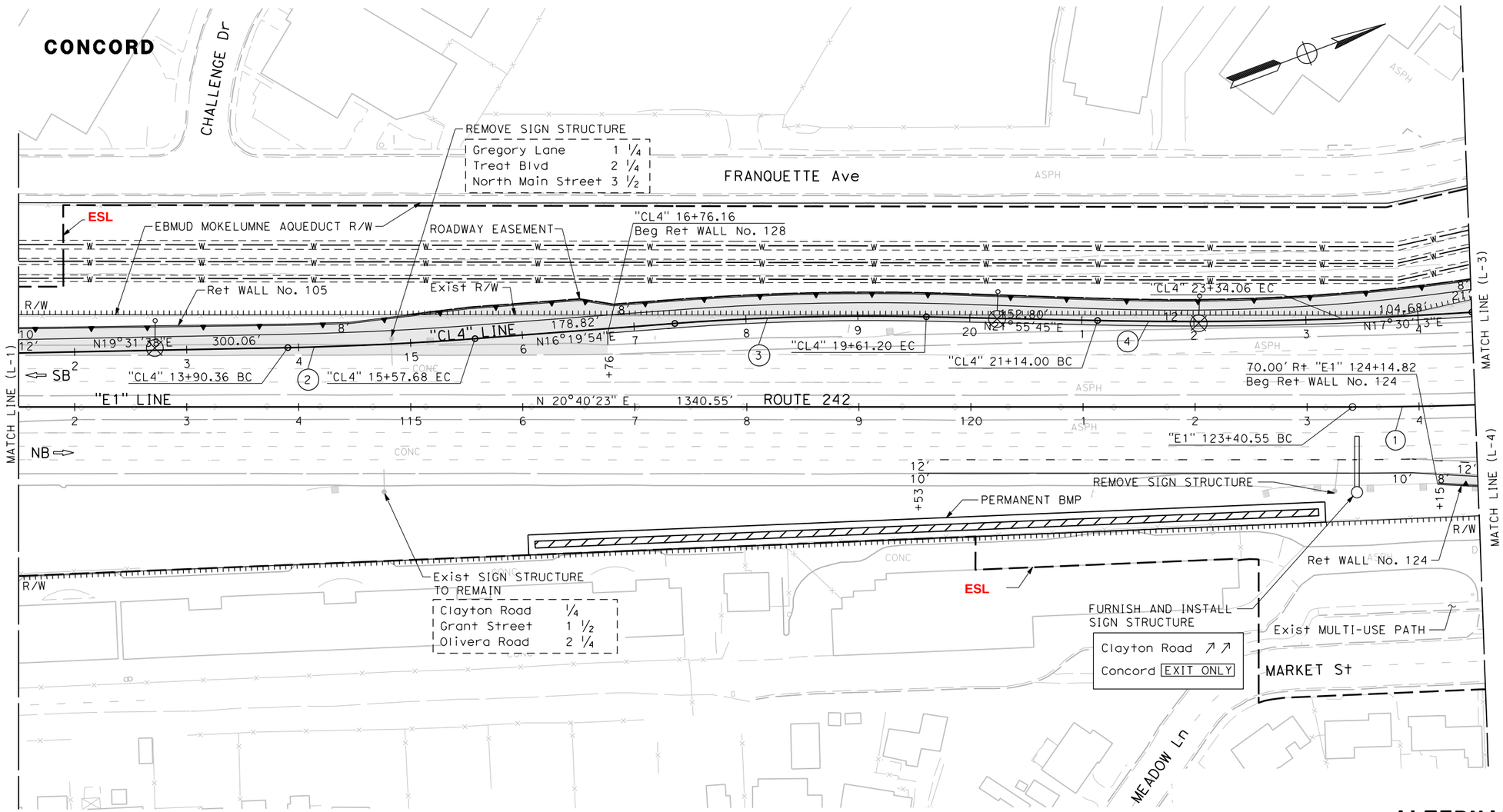

FOR NOTES, ABBREVIATIONS AND LEGEND, SEE SHEET L-OA

ALTERNATIVE 1 LAYOUT

SCALE: 1" = 50′

L-2

	REVISED BY	DATE REVISED
SMD		05/26/16
MML		11/20/15
AR		8/12/15

CALCULATED-DESIGNED BY: CASSIDY GRILLON
CHECKED BY: STEPHEN D. HAAS
CONSULTANT FUNCTIONAL SUPERVISOR: TIMOTHY J. LEE

STATE OF CALIFORNIA - DEPARTMENT OF TRANSPORTATION

X:\242_Clayton-Ramps\000_CAD\Sheets\005-Layouts\EA-Layout Alt1\412345ea002.dgn

LAST REVISION 00-00-00 | DATE PLOTTED => 6/3/2016 | TIME PLOTTED => 2:29:03 PM

NOTE: FOR COMPLETE RIGHT OF WAY DATA, SEE RIGHT OF WAY RECORD MAPS AT DISTRICT OFFICE

CURVE DATA

No. ®	R	Δ	T	L
1	3000.00′	09°55′58"	260.69′	520.08′
2	840.00′	21°27′19"	159.14′	314.55′
3	154.00′	116°43′38"	249.97′	313.74′
4	500.00′	38°45′74"	175.93′	331.72′

Dist	COUNTY	ROUTE	POST MILES TOTAL PROJECT	SHEET No.	TOTAL SHEETS
04	CC	242	R0.1/R1.9		

REGISTERED CIVIL ENGINEER DATE

PLANS APPROVAL DATE

REGISTERED PROFESSIONAL ENGINEER No. Exp. CIVIL STATE OF CALIFORNIA

THE STATE OF CALIFORNIA OR ITS OFFICERS OR AGENTS SHALL NOT BE RESPONSIBLE FOR THE ACCURACY OR COMPLETENESS OF SCANNED COPIES OF THIS PLAN SHEET.

WMH CORPORATION
50 W San Fernando St
Suite 950
San Jose, CA 95113

CCTA
2999 Oak Rd
Suite 100
Walnut Creek, CA 94597

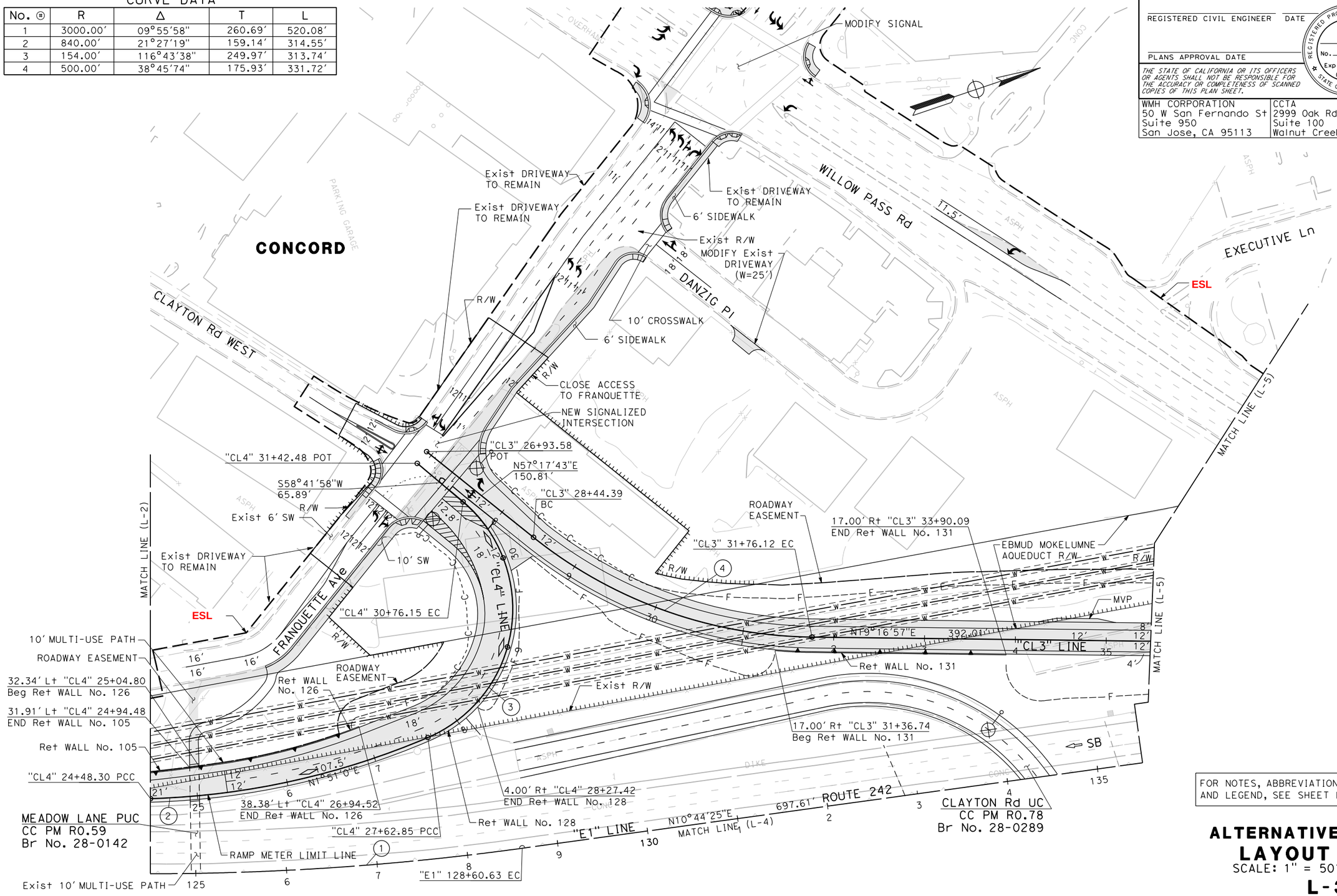

FOR NOTES, ABBREVIATIONS AND LEGEND, SEE SHEET L-OA

ALTERNATIVE 1
LAYOUT
SCALE: 1" = 50′

L-3

SMD	05/26/16		
MML	11/20/15		
AR	8/12/15	REVISED BY	DATE REVISED
CASSIDY GRILLON		CALCULATED-DESIGNED BY	
STEPHEN D. HAAS		CHECKED BY	
TIMOTHY J. LEE		CONSULTANT FUNCTIONAL SUPERVISOR	

STATE OF CALIFORNIA - DEPARTMENT OF TRANSPORTATION

Caltrans

X:\242_Clayton-Ramps\000_CAD\Sheets\005-Layouts\EA-Layout_Alt1\412345ea003.dgn

LAST REVISION 00-00-00 DATE PLOTTED => 6/3/2016 TIME PLOTTED => 2:29:06 PM

BORDER LAST REVISED 7/2/2010 | USERNAME => sdwyer DGN FILE => 412345ea003.dgn | RELATIVE BORDER SCALE IS IN INCHES 0 1 2 3 | UNIT 0000 | PROJECT NUMBER & PHASE 04120004341

NOTE: FOR COMPLETE RIGHT OF WAY DATA, SEE RIGHT OF WAY RECORD MAPS AT DISTRICT OFFICE

Dist	COUNTY	ROUTE	POST MILES TOTAL PROJECT	SHEET No.	TOTAL SHEETS
04	CC	242	R0.1/R1.9		

REGISTERED CIVIL ENGINEER DATE

04
PLANS APPROVAL DATE

REGISTERED PROFESSIONAL ENGINEER No. Exp. CIVIL STATE OF CALIFORNIA

THE STATE OF CALIFORNIA OR ITS OFFICERS OR AGENTS SHALL NOT BE RESPONSIBLE FOR THE ACCURACY OR COMPLETENESS OF SCANNED COPIES OF THIS PLAN SHEET.

WMH CORPORATION
50 W San Fernando St
Suite 950
San Jose, CA 95113

CCTA
2999 Oak Rd
Suite 100
Walnut Creek, CA 94597

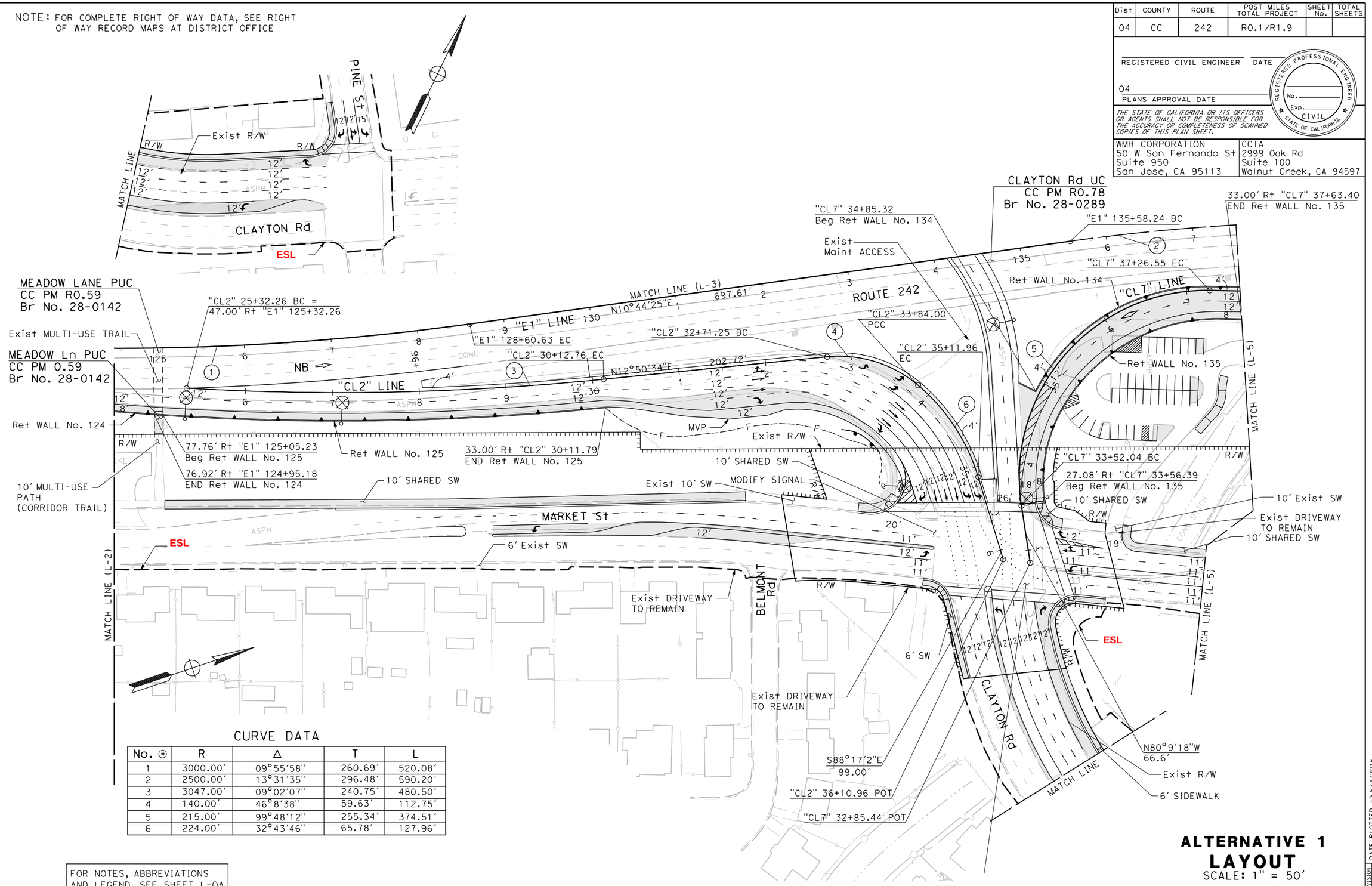

CURVE DATA

No. (B)	R	Δ	T	L
1	3000.00'	09°55'58"	260.69'	520.08'
2	2500.00'	13°31'35"	296.48'	590.20'
3	3047.00'	09°02'07"	240.75'	480.50'
4	140.00'	46°8'38"	59.63'	112.75'
5	215.00'	99°48'12"	255.34'	374.51'
6	224.00'	32°43'46"	65.78'	127.96'

FOR NOTES, ABBREVIATIONS AND LEGEND, SEE SHEET L-OA

ALTERNATIVE 1
LAYOUT
SCALE: 1" = 50'

L-4

SMD	05/26/16		
MML	11/20/15		
AR	8/12/15		
REVISED BY	DATE REVISED		
CASSIDY GRILLON	STEPHEN D. HAAS		
CALCULATED-DESIGNED BY	CHECKED BY		
TIMOTHY J. LEE			
CONSULTANT FUNCTIONAL SUPERVISOR			

STATE OF CALIFORNIA - DEPARTMENT OF TRANSPORTATION

Caltrans

X:\242_Clayton-Ramps\000_CAD\Sheets\005-Layouts\EA-Layout_Alt1\412345ea004.dgn

LAST REVISION 00-00-00

DATE PLOTTED => 6/3/2016
TIME PLOTTED => 2:29:10 PM

NOTE: FOR COMPLETE RIGHT OF WAY DATA, SEE RIGHT OF WAY RECORD MAPS AT DISTRICT OFFICE

CURVE DATA

No. ⊛	R	Δ	T	L
2	2500.00′	13°31′35″	296.48′	590.20′
3	3000.00′	09°51′11″	258.59′	515.91′
4	3000.00′	03°28′22″	90.94′	181.83′

Dist	COUNTY	ROUTE	POST MILES TOTAL PROJECT	SHEET No.	TOTAL SHEETS
04	CC	242	R0.1/R1.9		

REGISTERED CIVIL ENGINEER DATE

PLANS APPROVAL DATE

REGISTERED PROFESSIONAL ENGINEER No. Exp. CIVIL STATE OF CALIFORNIA

THE STATE OF CALIFORNIA OR ITS OFFICERS OR AGENTS SHALL NOT BE RESPONSIBLE FOR THE ACCURACY OR COMPLETENESS OF SCANNED COPIES OF THIS PLAN SHEET.

WMH CORPORATION
50 W San Fernando St
Suite 950
San Jose, CA 95113

CCTA
2999 Oak Rd
Suite 100
Walnut Creek, CA 94597

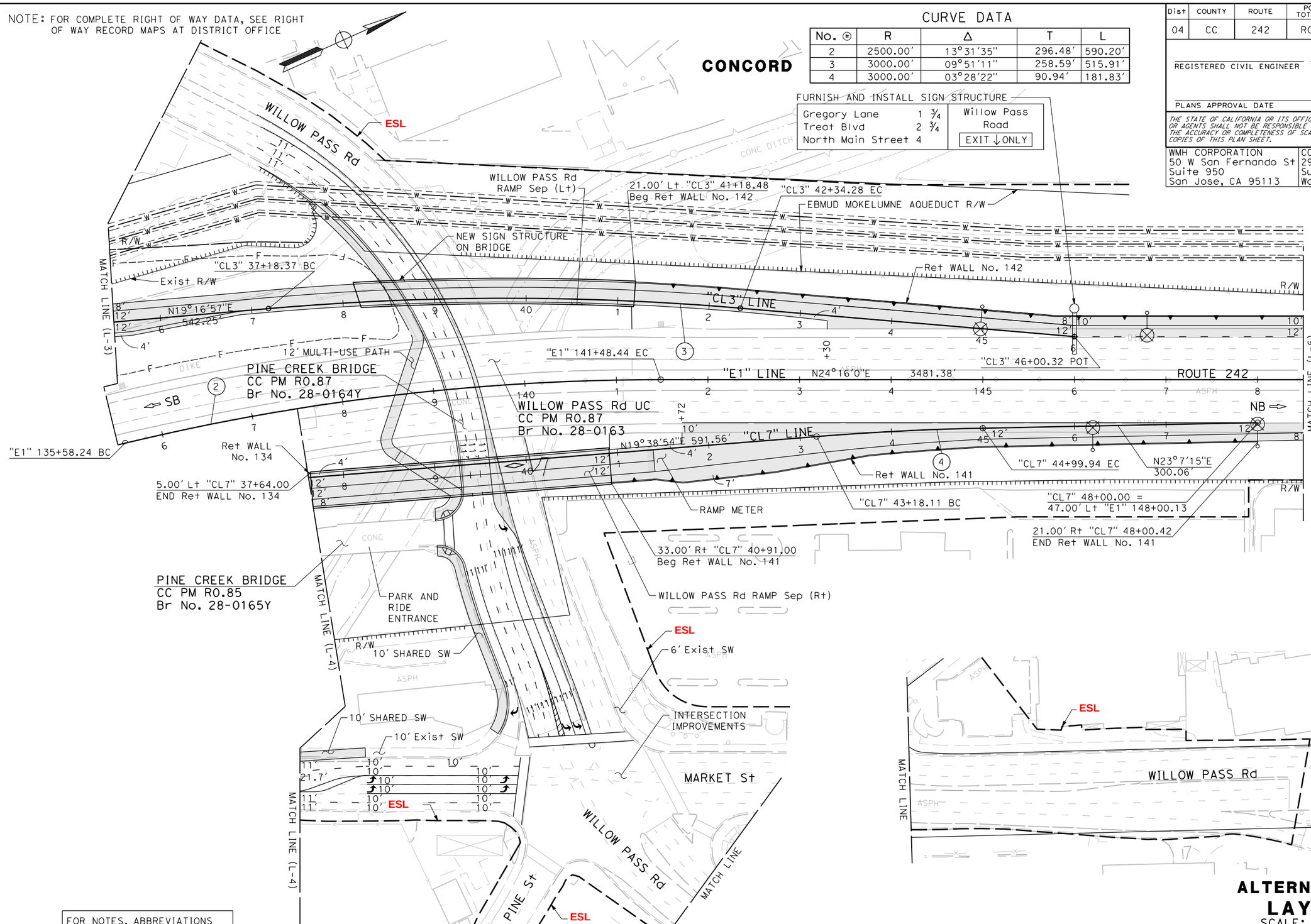

FOR NOTES, ABBREVIATIONS AND LEGEND, SEE SHEET L-0A

ALTERNATIVE 1
LAYOUT
SCALE: 1" = 50′

L-5

SMD	05/26/16	
MML	11/20/15	
AR	8/12/15	
REVISED BY	DATE REVISED	
CASSIDY GRILLON	STEPHEN D. HAAS	
CALCULATED-DESIGNED BY	CHECKED BY	
CONSULTANT FUNCTIONAL SUPERVISOR	TIMOTHY J. LEE	

STATE OF CALIFORNIA - DEPARTMENT OF TRANSPORTATION

Caltrans

X:\242_Clayton-Ramps\000_CAD\Sheets\005-Layouts\EA-Layout_Alt1\412345ea005.dgn

LAST REVISION 00-00-00 DATE PLOTTED => 6/3/2016 TIME PLOTTED => 2:29:13 PM

NOTE: FOR COMPLETE RIGHT OF WAY DATA, SEE RIGHT OF WAY RECORD MAPS AT DISTRICT OFFICE

Dist	COUNTY	ROUTE	POST MILES TOTAL PROJECT	SHEET No.	TOTAL SHEETS
04	CC	242	R0.1/R1.9		

REGISTERED CIVIL ENGINEER DATE

PLANS APPROVAL DATE

REGISTERED PROFESSIONAL ENGINEER No. Exp. CIVIL STATE OF CALIFORNIA

THE STATE OF CALIFORNIA OR ITS OFFICERS OR AGENTS SHALL NOT BE RESPONSIBLE FOR THE ACCURACY OR COMPLETENESS OF SCANNED COPIES OF THIS PLAN SHEET.

WMH CORPORATION
50 W San Fernando St
Suite 950
San Jose, CA 95113

CCTA
2999 Oak Rd
Suite 100
Walnut Creek, CA 94597

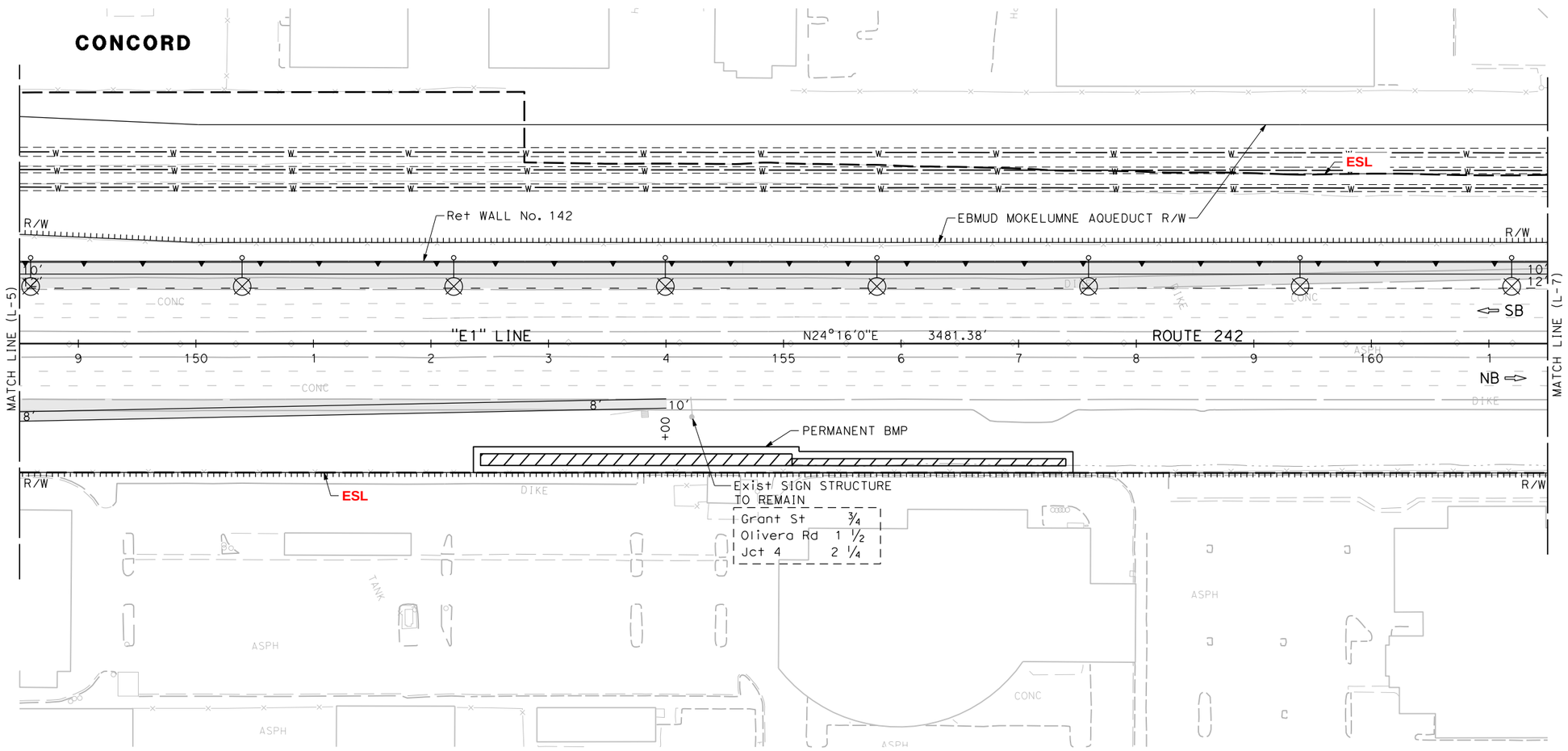

FOR NOTES, ABBREVIATIONS AND LEGEND, SEE SHEET L-0A

ALTERNATIVE 1
LAYOUT
SCALE: 1" = 50'

L-6

SMD	05/26/16		
MML	11/20/15		
AR	8/12/15		
REVISED BY	DATE REVISED		
CASSIDY GRILLON	STEPHEN D. HAAS		
CALCULATED-DESIGNED BY	CHECKED BY		
TIMOTHY J. LEE			
CONSULTANT FUNCTIONAL SUPERVISOR			

STATE OF CALIFORNIA - DEPARTMENT OF TRANSPORTATION

Caltrans

X:\242_Clayton-Ramps\000_CAD\Sheets\005-Layouts\EA-Layout A11\412345ea006.dgn

LAST REVISION 00-00-00 | DATE PLOTTED => 6/3/2016 TIME PLOTTED => 2:29:16 PM

BORDER LAST REVISED 7/2/2010 | USERNAME => sdwyer DGN FILE => 412345ea006.dgn | RELATIVE BORDER SCALE IS IN INCHES 0 1 2 3 | UNIT 0000 | PROJECT NUMBER & PHASE 04120004341

NOTE: FOR COMPLETE RIGHT OF WAY DATA, SEE RIGHT OF WAY RECORD MAPS AT DISTRICT OFFICE

Dist	COUNTY	ROUTE	POST MILES TOTAL PROJECT	SHEET No.	TOTAL SHEETS
04	CC	242	R0.1/R1.9		

REGISTERED CIVIL ENGINEER DATE

PLANS APPROVAL DATE

REGISTERED PROFESSIONAL ENGINEER No. Exp. CIVIL STATE OF CALIFORNIA

THE STATE OF CALIFORNIA OR ITS OFFICERS OR AGENTS SHALL NOT BE RESPONSIBLE FOR THE ACCURACY OR COMPLETENESS OF SCANNED COPIES OF THIS PLAN SHEET.

WMH CORPORATION
50 W San Fernando St
Suite 950
San Jose, CA 95113

CCTA
2999 Oak Rd
Suite 100
Walnut Creek, CA 94597

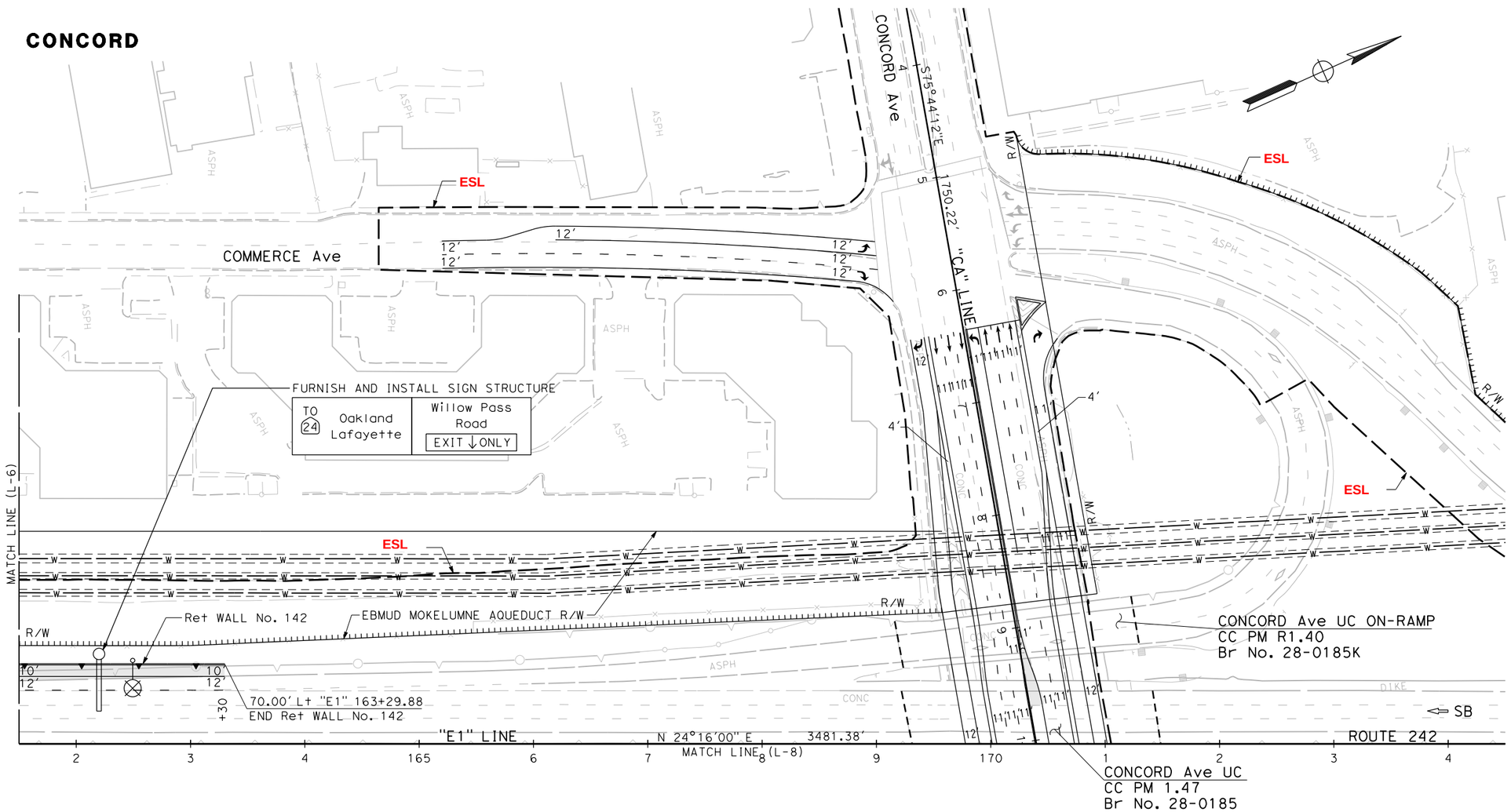

FOR NOTES, ABBREVIATIONS AND LEGEND, SEE SHEET L-OA

ALTERNATIVE 1
LAYOUT
SCALE: 1" = 50'

L-7

SMD	05/26/16
MML	11/20/15
AR	8/12/15
REVISED BY	DATE REVISED

CASSIDY GRILLON — CALCULATED-DESIGNED BY
STEPHEN D. HAAS — CHECKED BY
TIMOTHY J. LEE — CONSULTANT FUNCTIONAL SUPERVISOR

STATE OF CALIFORNIA - DEPARTMENT OF TRANSPORTATION
Caltrans

X:\242_Clayton-Ramps\000_CAD\Sheets\005-Layouts\EA-Layout_Alt1\412345ea007.dgn

LAST REVISION 00-00-00 — DATE PLOTTED => 6/3/2016 TIME PLOTTED => 2:29:19 PM

NOTE: FOR COMPLETE RIGHT OF WAY DATA, SEE RIGHT OF WAY RECORD MAPS AT DISTRICT OFFICE

Dist	COUNTY	ROUTE	POST MILES TOTAL PROJECT	SHEET No.	TOTAL SHEETS
04	CC	242	R0.1/R1.9		

REGISTERED CIVIL ENGINEER DATE

PLANS APPROVAL DATE

REGISTERED PROFESSIONAL ENGINEER No. Exp. CIVIL STATE OF CALIFORNIA

THE STATE OF CALIFORNIA OR ITS OFFICERS OR AGENTS SHALL NOT BE RESPONSIBLE FOR THE ACCURACY OR COMPLETENESS OF SCANNED COPIES OF THIS PLAN SHEET.

WMH CORPORATION
50 W San Fernando St
Suite 950
San Jose, CA 95113

CCTA
2999 Oak Rd
Suite 100
Walnut Creek, CA 94597

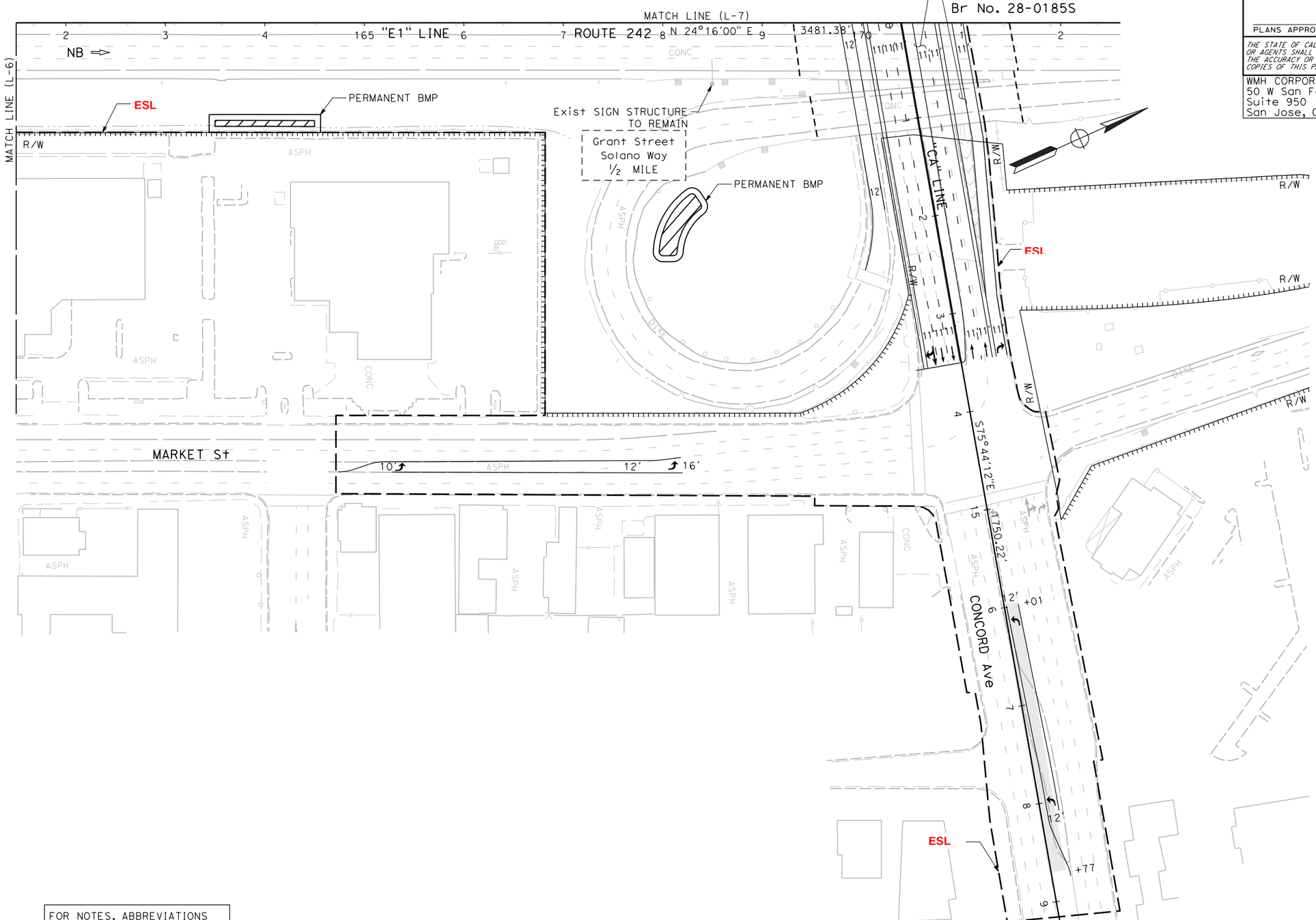

FOR NOTES, ABBREVIATIONS AND LEGEND, SEE SHEET L-OA

ALTERNATIVE 1
LAYOUT
SCALE: 1" = 50'
L-8

SMD	05/26/16	
MML	11/20/15	
AR	8/12/15	
REVISED BY	DATE REVISED	
CASSIDY GRILLON	STEPHEN D. HAAS	
CALCULATED-DESIGNED BY	CHECKED BY	
SUPERVISOR	TIMOTHY J. LEE	
CONSULTANT FUNCTIONAL SUPERVISOR		

STATE OF CALIFORNIA - DEPARTMENT OF TRANSPORTATION

Caltrans

X:\242_Clayton-Ramps\000_CAD\Sheets\005-Layouts\EA-Layout_Alt1\412345ea008.dgn

LAST REVISION 00-00-00 | DATE PLOTTED => 6/3/2016 | TIME PLOTTED => 2:29:22 PM

NOTE: FOR COMPLETE RIGHT OF WAY DATA, SEE RIGHT OF WAY RECORD MAPS AT DISTRICT OFFICE

Dist	COUNTY	ROUTE	POST MILES TOTAL PROJECT	SHEET No.	TOTAL SHEETS
04	CC	242	R0.1/R1.9		

REGISTERED CIVIL ENGINEER DATE

PLANS APPROVAL DATE

REGISTERED PROFESSIONAL ENGINEER No. Exp. CIVIL STATE OF CALIFORNIA

THE STATE OF CALIFORNIA OR ITS OFFICERS OR AGENTS SHALL NOT BE RESPONSIBLE FOR THE ACCURACY OR COMPLETENESS OF SCANNED COPIES OF THIS PLAN SHEET.

WMH CORPORATION
50 W San Fernando St
Suite 950
San Jose, CA 95113

CCTA
2999 Oak Rd
Suite 100
Walnut Creek, CA 94597

REMOVE SIGN PANEL AND INSTALL SIGN PANEL ON EXIST FRAME

FROM:

TO 24 Oakland Lafayette	Concord Avenue ↗↗ EXIT ONLY

TO:

Willow Pass Road ½ MILE	Concord Avenue ↗↗ EXIT ONLY

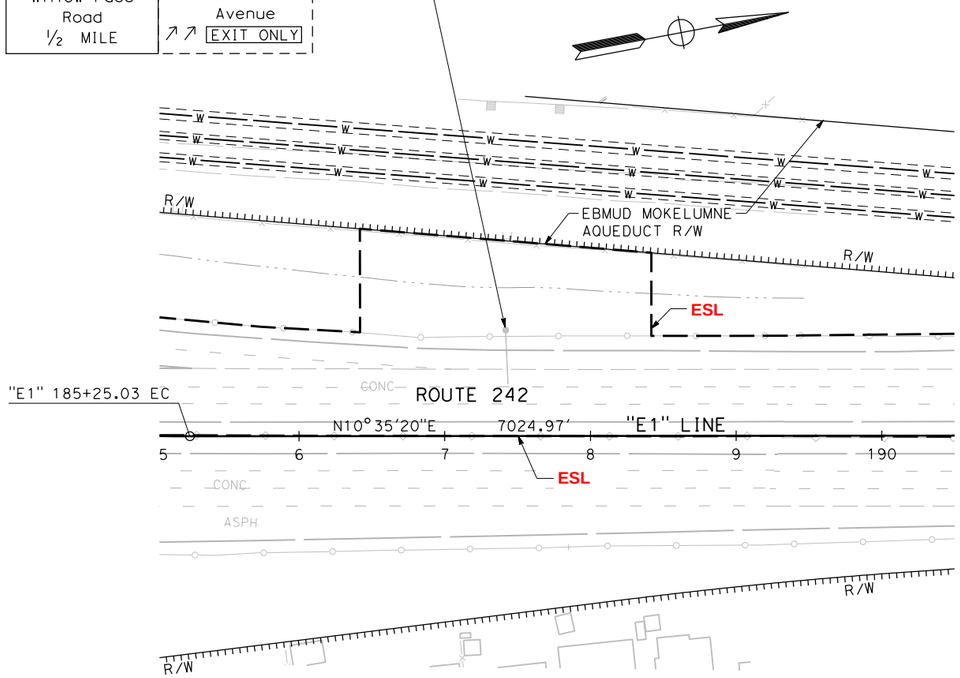

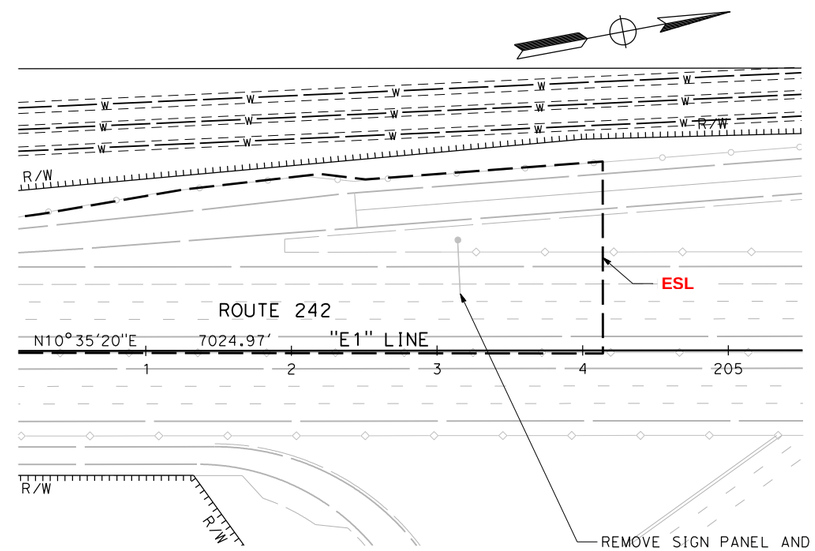

REMOVE SIGN PANEL AND INSTALL SIGN PANEL ON EXIST FRAME

FROM:		TO:	
Concord Ave	¼	Concord Ave	¼
Gregory Lane	2 ¾	Willow Pass Rd	1
Treat Blvd	4	Gregory Lane	2 ¾

FOR NOTES, ABBREVIATIONS AND LEGEND, SEE SHEET L-OA

ALTERNATIVE 1
LAYOUT
SCALE: 1" = 50'
L-9

SMD	05/26/16		
MML	11/20/15		
AR	8/12/15		
REVISED BY	DATE REVISED		
CASSIDY GRILLON	STEPHEN D. HAAS		
CALCULATED-DESIGNED BY	CHECKED BY		
CONSULTANT FUNCTIONAL SUPERVISOR	TIMOTHY J. LEE		
STATE OF CALIFORNIA - DEPARTMENT OF TRANSPORTATION			

X:\242_Clayton-Ramps\000_CAD\Sheets\005-Layouts\EA-Layout_Alt1\412345ea009.dgn

LAST REVISION 00-00-00 | DATE PLOTTED => 6/3/2016 | TIME PLOTTED => 2:29:26 PM

NOTE: FOR COMPLETE RIGHT OF WAY DATA, SEE RIGHT OF WAY RECORD MAPS AT DISTRICT OFFICE

Dist	COUNTY	ROUTE	POST MILES TOTAL PROJECT	SHEET No.	TOTAL SHEETS
04	CC	242	R0.1/R1.9		

REGISTERED CIVIL ENGINEER DATE

PLANS APPROVAL DATE

REGISTERED PROFESSIONAL ENGINEER No. Exp. CIVIL STATE OF CALIFORNIA

THE STATE OF CALIFORNIA OR ITS OFFICERS OR AGENTS SHALL NOT BE RESPONSIBLE FOR THE ACCURACY OR COMPLETENESS OF SCANNED COPIES OF THIS PLAN SHEET.

WMH CORPORATION
50 W San Fernando St
Suite 950
San Jose, CA 95113

CCTA
2999 Oak Rd
Suite 100
Walnut Creek, CA 94597

LEGEND

- ACCESS CONTROLLED RIGHT OF WAY
- Exist RIGHT OF WAY, RIGHT OF WAY
- ENVIRONMENTAL STUDY LIMITS **(ESL)**
- EBMUD Mokelumne Aqueducts
- CUT LINE
- FILL LINE
- NEW PAVEMENT AND OTHER PAVED AREAS
- RETAINING WALL
- CURVE No.
- Prop OH SIGN

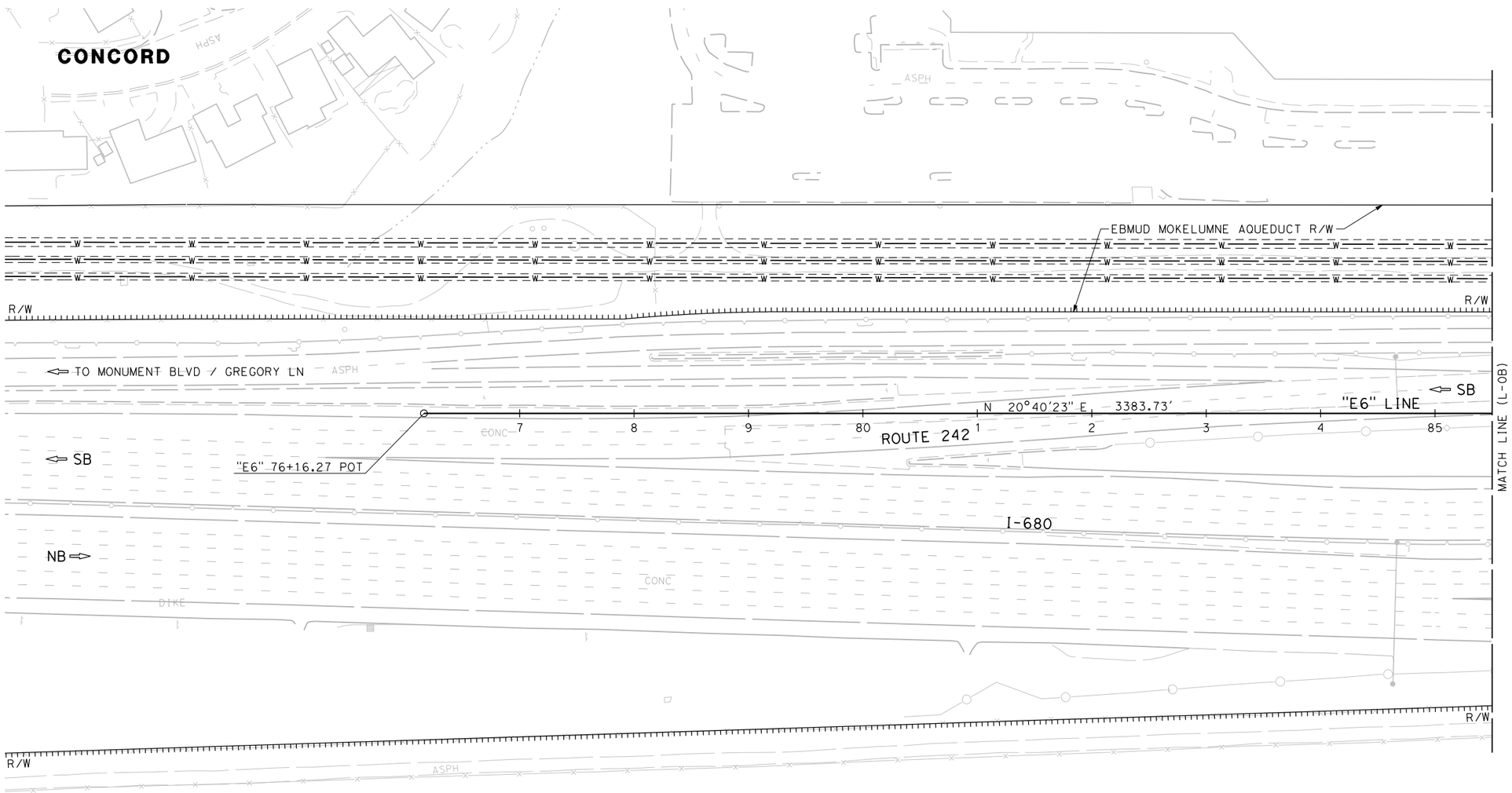

PRELIMINARY - SUBJECT TO CHANGE

JULY 2016

ALTERNATIVE 2

LAYOUT

SCALE: 1" = 50'

L-0A

SMD	05/27/16	CALCULATED-DESIGNED BY	CASSIDY GRILLON
MML	11/23/15	CHECKED BY	STEPHEN D. HAAS
AR	8/12/15	CONSULTANT FUNCTIONAL SUPERVISOR	TIMOTHY J. LEE
REVISED BY	DATE REVISED		

STATE OF CALIFORNIA - DEPARTMENT OF TRANSPORTATION

Caltrans

X:\242_Clayton-Ramps\000_CAD\Sheets\005-Layouts\EA-Layout_Alt2\412345ea000A.dgn

LAST REVISION 00-00-00

DATE PLOTTED => 6/9/2016
TIME PLOTTED => 8:46:25 AM

BORDER LAST REVISED 7/2/2010

USERNAME => hcharles
DGN FILE => 412345ea000A.dgn

RELATIVE BORDER SCALE IS IN INCHES 0 1 2 3

UNIT 0000

PROJECT NUMBER & PHASE 04120004341

NOTE: FOR COMPLETE RIGHT OF WAY DATA, SEE RIGHT OF WAY RECORD MAPS AT DISTRICT OFFICE

Dist	COUNTY	ROUTE	POST MILES TOTAL PROJECT	SHEET No.	TOTAL SHEETS
04	CC	242	R0.1/R1.9		

REGISTERED CIVIL ENGINEER DATE

PLANS APPROVAL DATE

REGISTERED PROFESSIONAL ENGINEER No. Exp. CIVIL STATE OF CALIFORNIA

THE STATE OF CALIFORNIA OR ITS OFFICERS OR AGENTS SHALL NOT BE RESPONSIBLE FOR THE ACCURACY OR COMPLETENESS OF SCANNED COPIES OF THIS PLAN SHEET.

WMH CORPORATION
50 W San Fernando St
Suite 950
San Jose, CA 95113

CCTA
2999 Oak Rd
Suite 100
Walnut Creek, CA 94597

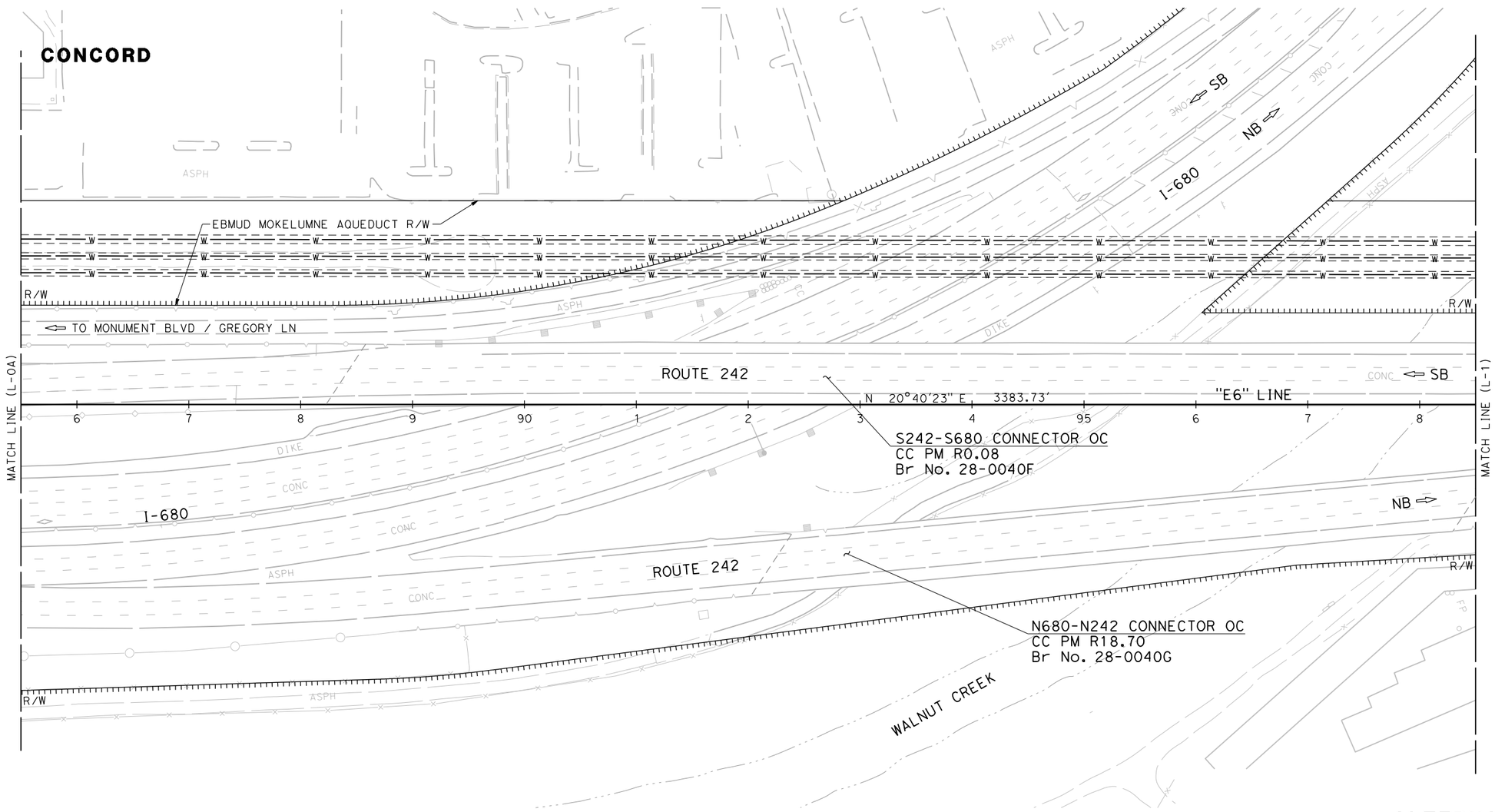

FOR NOTES, ABBREVIATIONS AND LEGEND, SEE SHEET L-0A

ALTERNATIVE 2
LAYOUT
SCALE: 1" = 50'
L-0B

SMD	05/27/16		
MML	11/23/15		
AR	8/12/15		
REVISED BY	DATE REVISED		
CASSIDY GRILLON	STEPHEN D. HAAS		
CALCULATED-DESIGNED BY	CHECKED BY		
TIMOTHY J. LEE			
CONSULTANT FUNCTIONAL SUPERVISOR			

STATE OF CALIFORNIA - DEPARTMENT OF TRANSPORTATION

Caltrans

X:\242_Clayton-Ramps\000_CAD\Sheets\005-Layouts\EA-Layout A1?2\412345ea000B.dgn

LAST REVISION 00-00-00 | DATE PLOTTED => 6/9/2016 | TIME PLOTTED => 8:46:28 AM

NOTE: FOR COMPLETE RIGHT OF WAY DATA, SEE RIGHT OF WAY RECORD MAPS AT DISTRICT OFFICE

Dist	COUNTY	ROUTE	POST MILES TOTAL PROJECT	SHEET No.	TOTAL SHEETS
04	CC	242	R0.1/R1.9		

REGISTERED CIVIL ENGINEER DATE

PLANS APPROVAL DATE

REGISTERED PROFESSIONAL ENGINEER No. Exp. CIVIL STATE OF CALIFORNIA

THE STATE OF CALIFORNIA OR ITS OFFICERS OR AGENTS SHALL NOT BE RESPONSIBLE FOR THE ACCURACY OR COMPLETENESS OF SCANNED COPIES OF THIS PLAN SHEET.

WMH CORPORATION
50 W San Fernando St
Suite 950
San Jose, CA 95113

CCTA
2999 Oak Rd
Suite 100
Walnut Creek, CA 94597

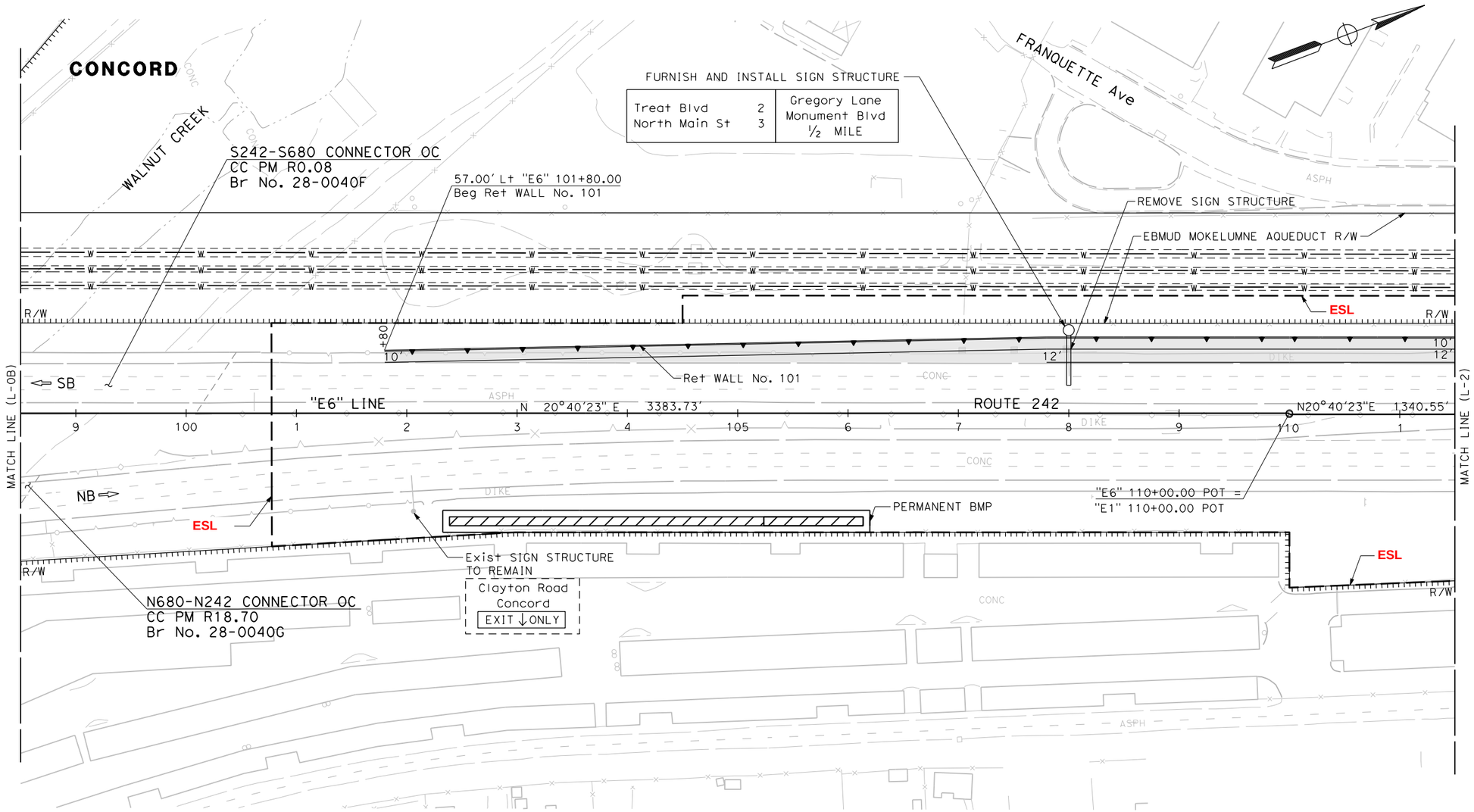

FOR NOTES, ABBREVIATIONS AND LEGEND, SEE SHEET L-0A

ALTERNATIVE 2
LAYOUT
SCALE: 1" = 50'

L-1

	DATE REVISED	REVISED BY	CALCULATED-DESIGNED BY	CHECKED BY
SMD	05/27/16			
MML	11/23/15			
AR	8/12/15			

CASSIDY GRILLON
STEPHEN D. HAAS

CONSULTANT FUNCTIONAL SUPERVISOR
TIMOTHY J. LEE

STATE OF CALIFORNIA - DEPARTMENT OF TRANSPORTATION

Caltrans

X:\242_Clayton-Ramps\000_CAD\Sheets\005-Layouts\EA-Layout_Alt2\412345ea001.dgn

LAST REVISION 00-00-00
DATE PLOTTED => 6/9/2016
TIME PLOTTED => 8:46:31 AM

NOTE: FOR COMPLETE RIGHT OF WAY DATA, SEE RIGHT OF WAY RECORD MAPS AT DISTRICT OFFICE

Dist	COUNTY	ROUTE	POST MILES TOTAL PROJECT	SHEET No.	TOTAL SHEETS
04	CC	242	R0.1/R1.9		

REGISTERED CIVIL ENGINEER DATE

PLANS APPROVAL DATE

REGISTERED PROFESSIONAL ENGINEER No. Exp. CIVIL STATE OF CALIFORNIA

THE STATE OF CALIFORNIA OR ITS OFFICERS OR AGENTS SHALL NOT BE RESPONSIBLE FOR THE ACCURACY OR COMPLETENESS OF SCANNED COPIES OF THIS PLAN SHEET.

WMH CORPORATION
50 W San Fernando St
Suite 950
San Jose, CA 95113

CCTA
2999 Oak Rd
Suite 100
Walnut Creek, CA 94597

CURVE DATA

No. ⊛	R	Δ	T	L
1	3000.00′	09°55′58″	260.69′	520.08′
2	3000.00′	03°11′30″	83.58′	167.11′

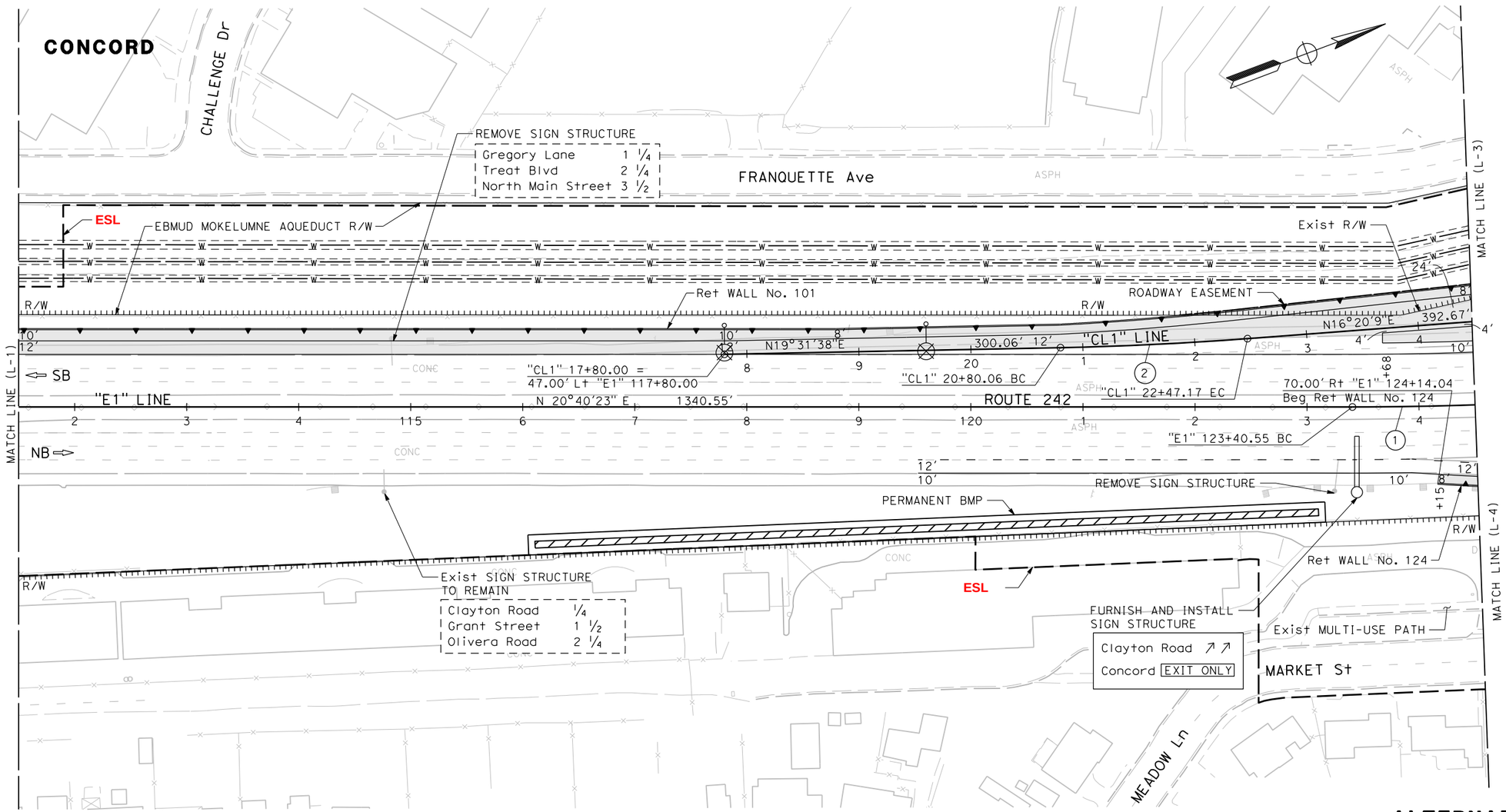

FOR NOTES, ABBREVIATIONS AND LEGEND, SEE SHEET L-0A

ALTERNATIVE 2
LAYOUT
SCALE: 1" = 50′

L-2

SMD	05/27/16		
MML	11/23/15		
AR	8/12/15		
REVISED BY	DATE REVISED		
CASSIDY GRILLON	STEPHEN D. HAAS		
CALCULATED-DESIGNED BY	CHECKED BY		
SUPERVISOR	CONSULTANT FUNCTIONAL SUPERVISOR		
TIMOTHY J. LEE			

STATE OF CALIFORNIA - DEPARTMENT OF TRANSPORTATION

Caltrans

X:\242_Clayton-Ramps\000_CAD\Sheets\005-Layouts\EA-Layout_Alt2\412345ea002.dgn

LAST REVISION 00-00-00 | DATE PLOTTED => 6/9/2016 | TIME PLOTTED => 8:46:33 AM

Dist	COUNTY	ROUTE	POST MILES TOTAL PROJECT	SHEET No.	TOTAL SHEETS
04	CC	242	R0.1/R1.9		

REGISTERED CIVIL ENGINEER DATE

PLANS APPROVAL DATE

REGISTERED PROFESSIONAL ENGINEER No. Exp. CIVIL STATE OF CALIFORNIA

THE STATE OF CALIFORNIA OR ITS OFFICERS OR AGENTS SHALL NOT BE RESPONSIBLE FOR THE ACCURACY OR COMPLETENESS OF SCANNED COPIES OF THIS PLAN SHEET.

WMH CORPORATION
50 W San Fernando St
Suite 950
San Jose, CA 95113

CCTA
2999 Oak Rd
Suite 100
Walnut Creek, CA 94597

NOTE: FOR COMPLETE RIGHT OF WAY DATA, SEE RIGHT OF WAY RECORD MAPS AT DISTRICT OFFICE

CURVE DATA

No. ®	R	Δ	T	L
1	3000.00′	09°55′58"	260.69′	520.08′
2	947.14′	09°38′08"	79.83′	159.28′
3	220.00′	98°14′9"	254.14′	377.20′
4	2176.41′	10°53′32"	207.50′	413.74′

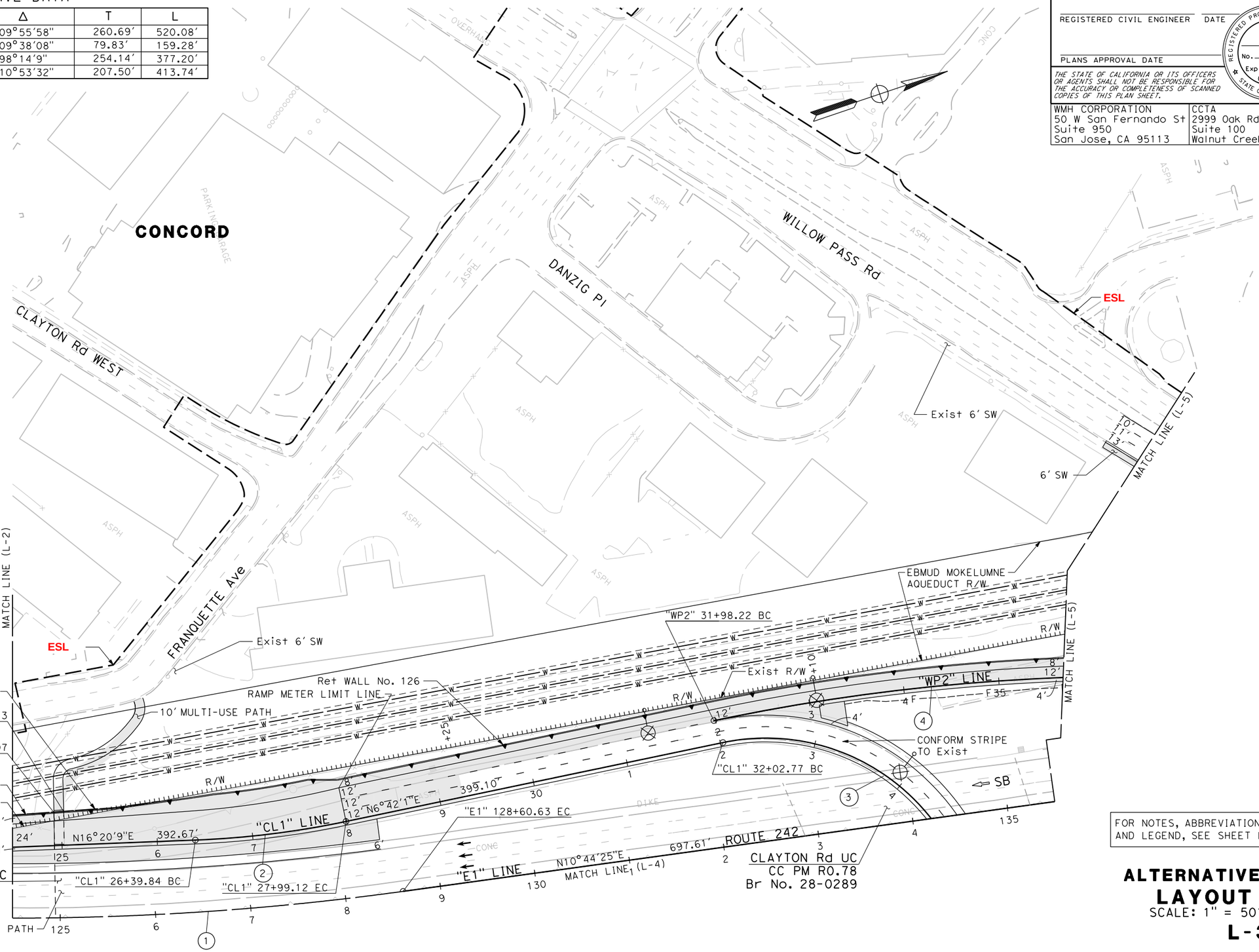

FOR NOTES, ABBREVIATIONS AND LEGEND, SEE SHEET L-OA

ALTERNATIVE 2 LAYOUT

SCALE: 1" = 50′

L-3

SMD	05/27/16
MML	11/23/15
AR	8/12/15
REVISED BY	DATE REVISED
CASSIDY GRILLON	STEPHEN D. HAAS
CALCULATED-DESIGNED BY	CHECKED BY
TIMOTHY J. LEE	

CONSULTANT FUNCTIONAL SUPERVISOR

STATE OF CALIFORNIA - DEPARTMENT OF TRANSPORTATION

Caltrans

X:\242_Clayton-Ramps\000_CAD\Sheets\005-Layouts\EA-Layout Alt2\412345ea003.dgn

LAST REVISION 00-00-00

DATE PLOTTED => 6/9/2016
TIME PLOTTED => 8:46:37 AM

BORDER LAST REVISED 7/2/2010

USERNAME => hcharles
DGN FILE => 412345ea003.dgn

RELATIVE BORDER SCALE IS IN INCHES 0 1 2 3

UNIT 0000

PROJECT NUMBER & PHASE 04120004341

NOTE: FOR COMPLETE RIGHT OF WAY DATA, SEE RIGHT OF WAY RECORD MAPS AT DISTRICT OFFICE

Dist	COUNTY	ROUTE	POST MILES TOTAL PROJECT	SHEET No.	TOTAL SHEETS
04	CC	242	R0.1/R1.9		

REGISTERED CIVIL ENGINEER DATE

PLANS APPROVAL DATE

REGISTERED PROFESSIONAL ENGINEER No. Exp. CIVIL STATE OF CALIFORNIA

THE STATE OF CALIFORNIA OR ITS OFFICERS OR AGENTS SHALL NOT BE RESPONSIBLE FOR THE ACCURACY OR COMPLETENESS OF SCANNED COPIES OF THIS PLAN SHEET.

WMH CORPORATION
50 W San Fernando St
Suite 950
San Jose, CA 95113

CCTA
2999 Oak Rd
Suite 100
Walnut Creek, CA 94597

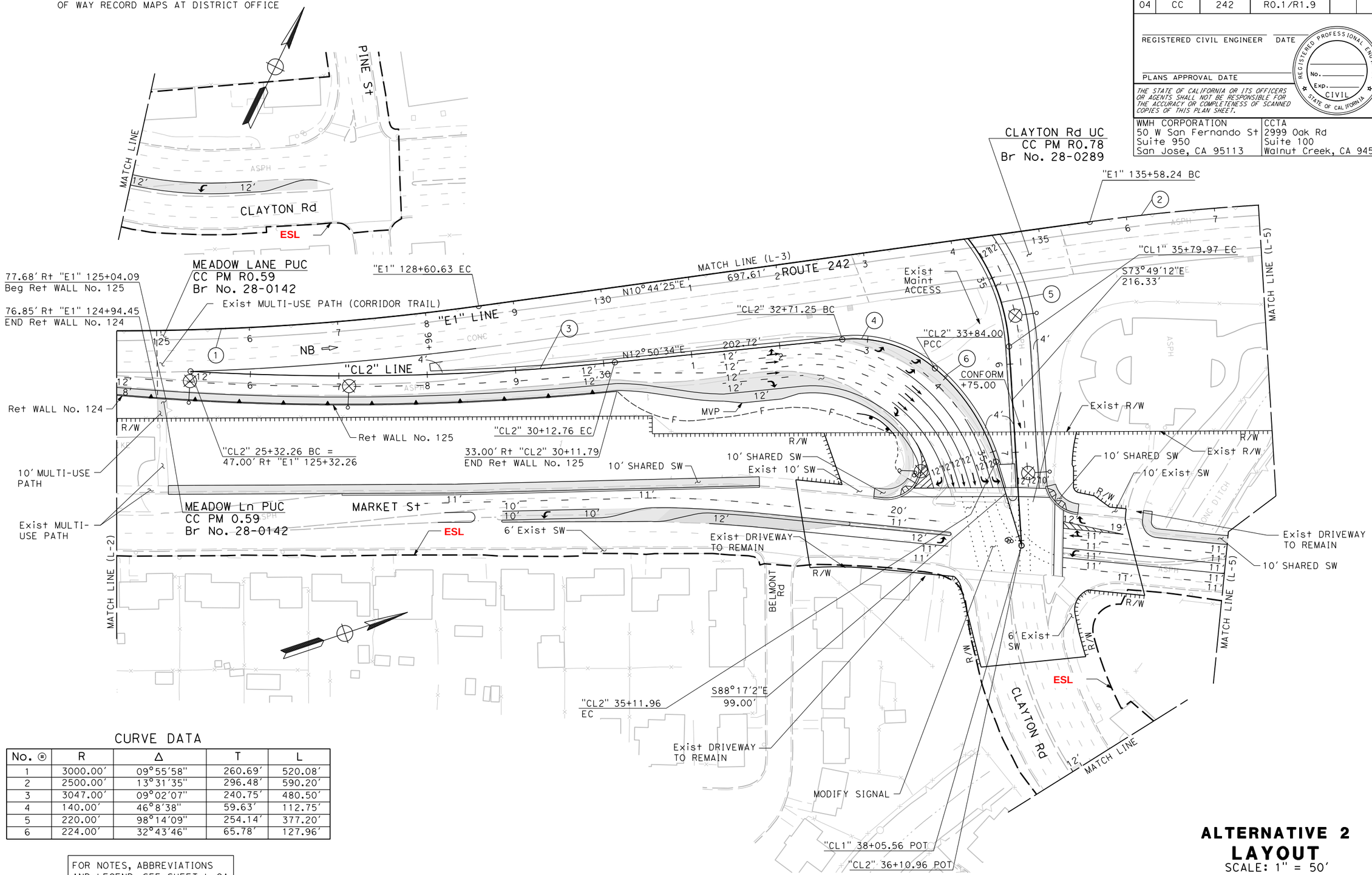

CURVE DATA

No. ⊛	R	Δ	T	L
1	3000.00'	09°55'58"	260.69'	520.08'
2	2500.00'	13°31'35"	296.48'	590.20'
3	3047.00'	09°02'07"	240.75'	480.50'
4	140.00'	46°8'38"	59.63'	112.75'
5	220.00'	98°14'09"	254.14'	377.20'
6	224.00'	32°43'46"	65.78'	127.96'

FOR NOTES, ABBREVIATIONS AND LEGEND, SEE SHEET L-OA

ALTERNATIVE 2
LAYOUT
SCALE: 1" = 50'
L-4

REVISED BY	DATE REVISED
SMD	05/27/16
MML	11/23/15
AR	8/12/15

CASSIDY GRILLON — STEPHEN D. HAAS
CALCULATED-DESIGNED BY — CHECKED BY
TIMOTHY J. LEE — CONSULTANT FUNCTIONAL SUPERVISOR
STATE OF CALIFORNIA - DEPARTMENT OF TRANSPORTATION
Caltrans

X:\242_Clayton-Ramps\000_CAD\Sheets\005-Layouts\EA-Layout_Alt2\412345ea004.dgn

LAST REVISION 00-00-00
DATE PLOTTED => 6/9/2016
TIME PLOTTED => 8:46:40 AM

NOTE: FOR COMPLETE RIGHT OF WAY DATA, SEE RIGHT OF WAY RECORD MAPS AT DISTRICT OFFICE

CURVE DATA

No. ⊕	R	Δ	T	L
1	2954.42′	01°32′21"	39.69′	79.37′
2	2500.00′	13°31′35"	296.48′	590.20′
3	1200.00′	09°27′01"	99.19′	197.93′
4	1200.00′	02°17′49"	23.97′	48.11′
4	6535.55′	02°09′51"	123.44′	246.86′

Dist	COUNTY	ROUTE	POST MILES TOTAL PROJECT	SHEET No.	TOTAL SHEETS
04	CC	242	R0.1/R1.9		

REGISTERED CIVIL ENGINEER DATE

PLANS APPROVAL DATE

REGISTERED PROFESSIONAL ENGINEER No. Exp. CIVIL STATE OF CALIFORNIA

THE STATE OF CALIFORNIA OR ITS OFFICERS OR AGENTS SHALL NOT BE RESPONSIBLE FOR THE ACCURACY OR COMPLETENESS OF SCANNED COPIES OF THIS PLAN SHEET.

WMH CORPORATION
50 W San Fernando St
Suite 950
San Jose, CA 95113

CCTA
2999 Oak Rd
Suite 100
Walnut Creek, CA 94597

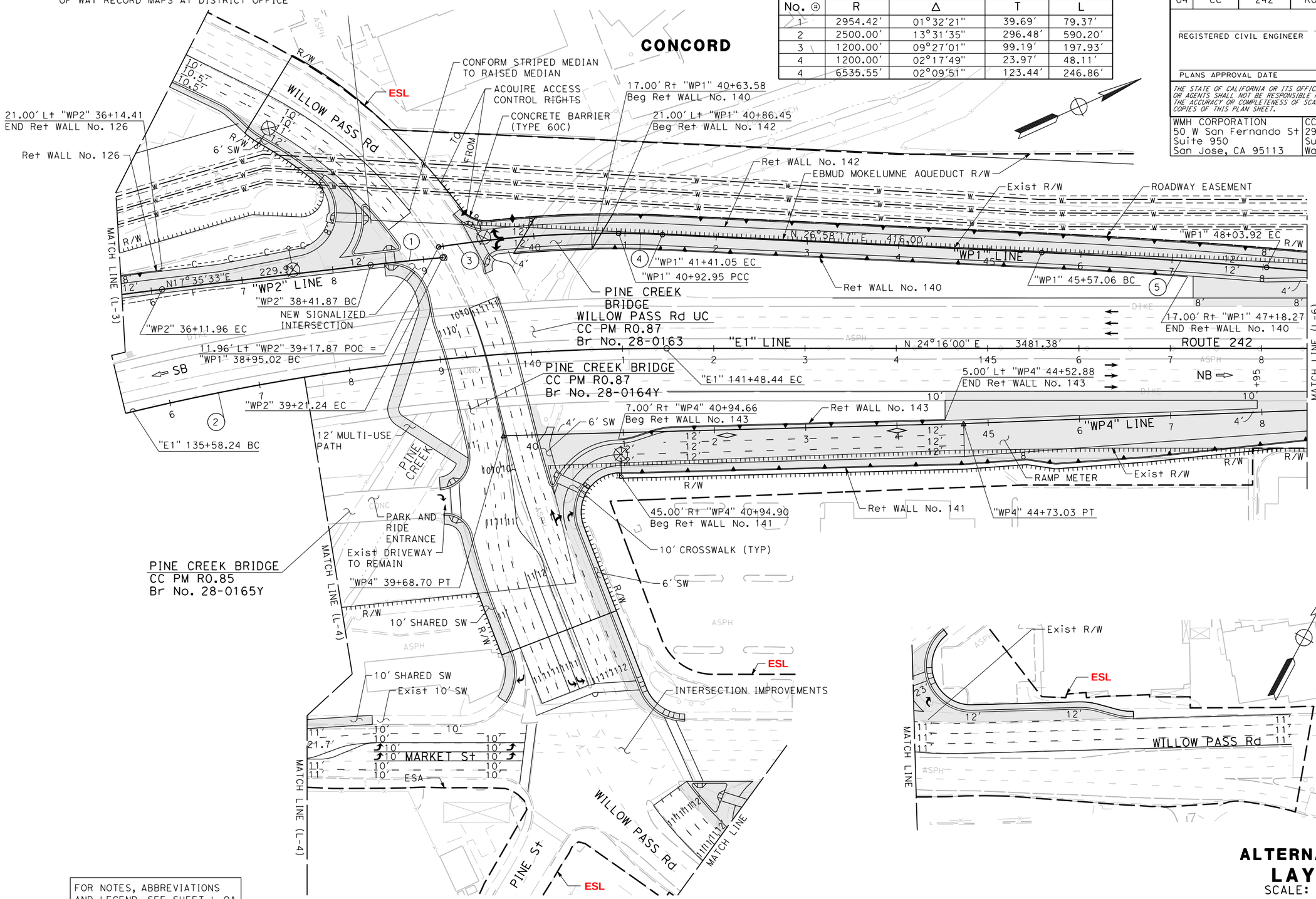

FOR NOTES, ABBREVIATIONS AND LEGEND, SEE SHEET L-0A

ALTERNATIVE 2 LAYOUT

SCALE: 1" = 50′

L-5

SMD	05/27/16	
MML	11/23/15	
AR	8/12/15	
REVISED BY	DATE REVISED	
CASSIDY GRILLON	STEPHEN D. HAAS	
CALCULATED-DESIGNED BY	CHECKED BY	
CONSULTANT FUNCTIONAL SUPERVISOR	TIMOTHY J. LEE	

STATE OF CALIFORNIA - DEPARTMENT OF TRANSPORTATION

Caltrans

X:\242_Clayton-Ramps\000_CAD\Sheets\005-Layouts\EA-Layout_Alt2\412345ea005.dgn

LAST REVISION 00-00-00 | DATE PLOTTED => 6/9/2016 | TIME PLOTTED => 8:46:44 AM

NOTE: FOR COMPLETE RIGHT OF WAY DATA, SEE RIGHT OF WAY RECORD MAPS AT DISTRICT OFFICE

Dist	COUNTY	ROUTE	POST MILES TOTAL PROJECT	SHEET No.	TOTAL SHEETS
04	CC	242	R0.1/R1.9		

REGISTERED CIVIL ENGINEER DATE

PLANS APPROVAL DATE

REGISTERED PROFESSIONAL ENGINEER No. Exp. CIVIL STATE OF CALIFORNIA

THE STATE OF CALIFORNIA OR ITS OFFICERS OR AGENTS SHALL NOT BE RESPONSIBLE FOR THE ACCURACY OR COMPLETENESS OF SCANNED COPIES OF THIS PLAN SHEET.

WMH CORPORATION
50 W San Fernando St
Suite 950
San Jose, CA 95113

CCTA
2999 Oak Rd
Suite 100
Walnut Creek, CA 94597

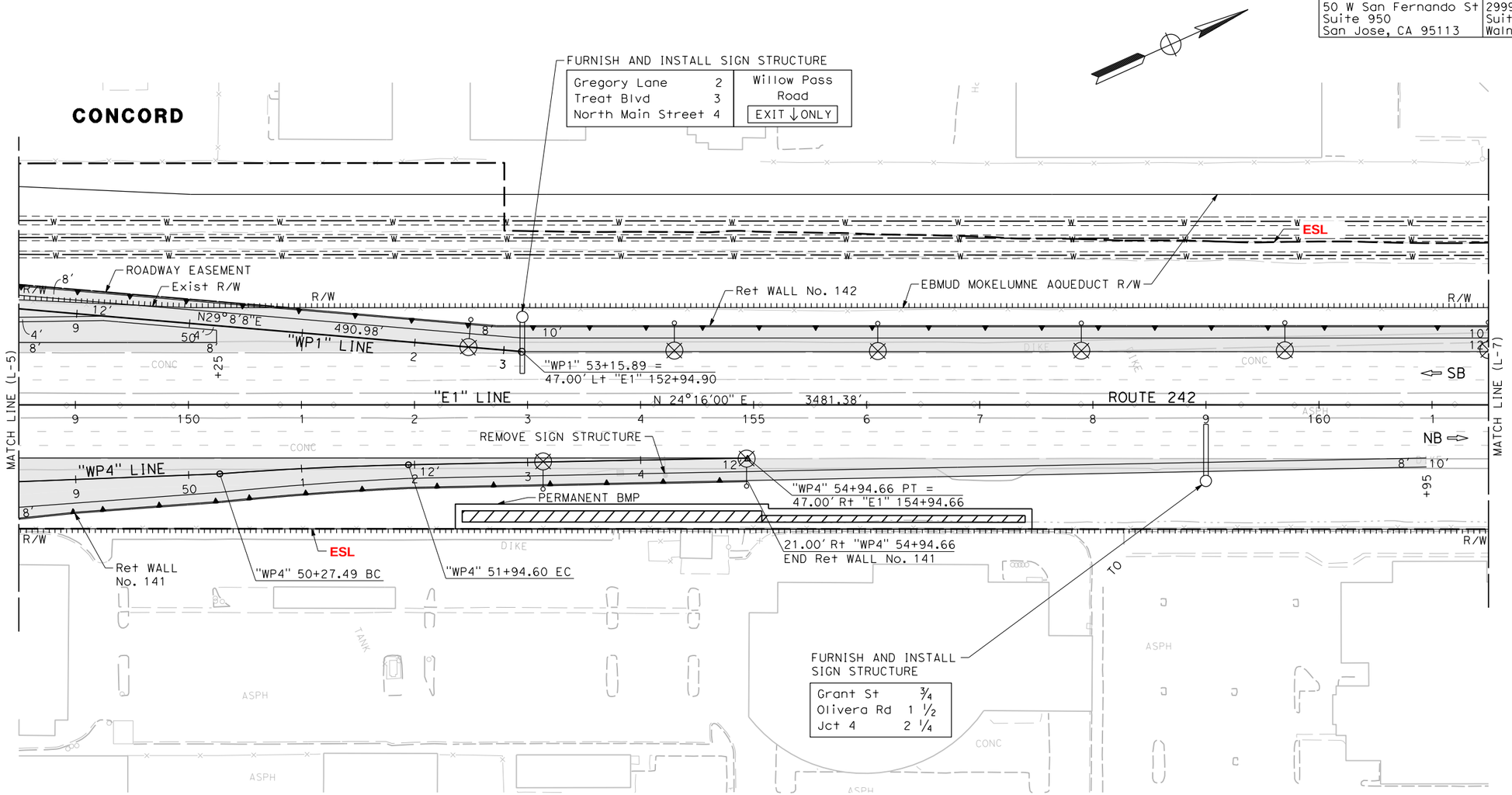

FOR NOTES, ABBREVIATIONS AND LEGEND, SEE SHEET L-OA

ALTERNATIVE 2
LAYOUT
SCALE: 1" = 50'
L-6

REVISED BY	DATE REVISED
SMD	05/27/16
MML	11/23/15
AR	8/12/15

CASSIDY GRILLON — CALCULATED-DESIGNED BY
STEPHEN D. HAAS — CHECKED BY
TIMOTHY J. LEE — CONSULTANT FUNCTIONAL SUPERVISOR

STATE OF CALIFORNIA - DEPARTMENT OF TRANSPORTATION
Caltrans

X:\242_Clayton-Ramps\000_CAD\Sheets\005-Layouts\EA-Layout_Alt2\412345ea006.dgn

LAST REVISION 00-00-00 — DATE PLOTTED => 6/9/2016 TIME PLOTTED => 8:46:51 AM

NOTE: FOR COMPLETE RIGHT OF WAY DATA, SEE RIGHT OF WAY RECORD MAPS AT DISTRICT OFFICE

Dist	COUNTY	ROUTE	POST MILES TOTAL PROJECT	SHEET No.	TOTAL SHEETS
04	CC	242	R0.1/R1.9		

REGISTERED CIVIL ENGINEER DATE

PLANS APPROVAL DATE

REGISTERED PROFESSIONAL ENGINEER No. Exp. CIVIL STATE OF CALIFORNIA

THE STATE OF CALIFORNIA OR ITS OFFICERS OR AGENTS SHALL NOT BE RESPONSIBLE FOR THE ACCURACY OR COMPLETENESS OF SCANNED COPIES OF THIS PLAN SHEET.

WMH CORPORATION
50 W San Fernando St
Suite 950
San Jose, CA 95113

CCTA
2999 Oak Rd
Suite 100
Walnut Creek, CA 94597

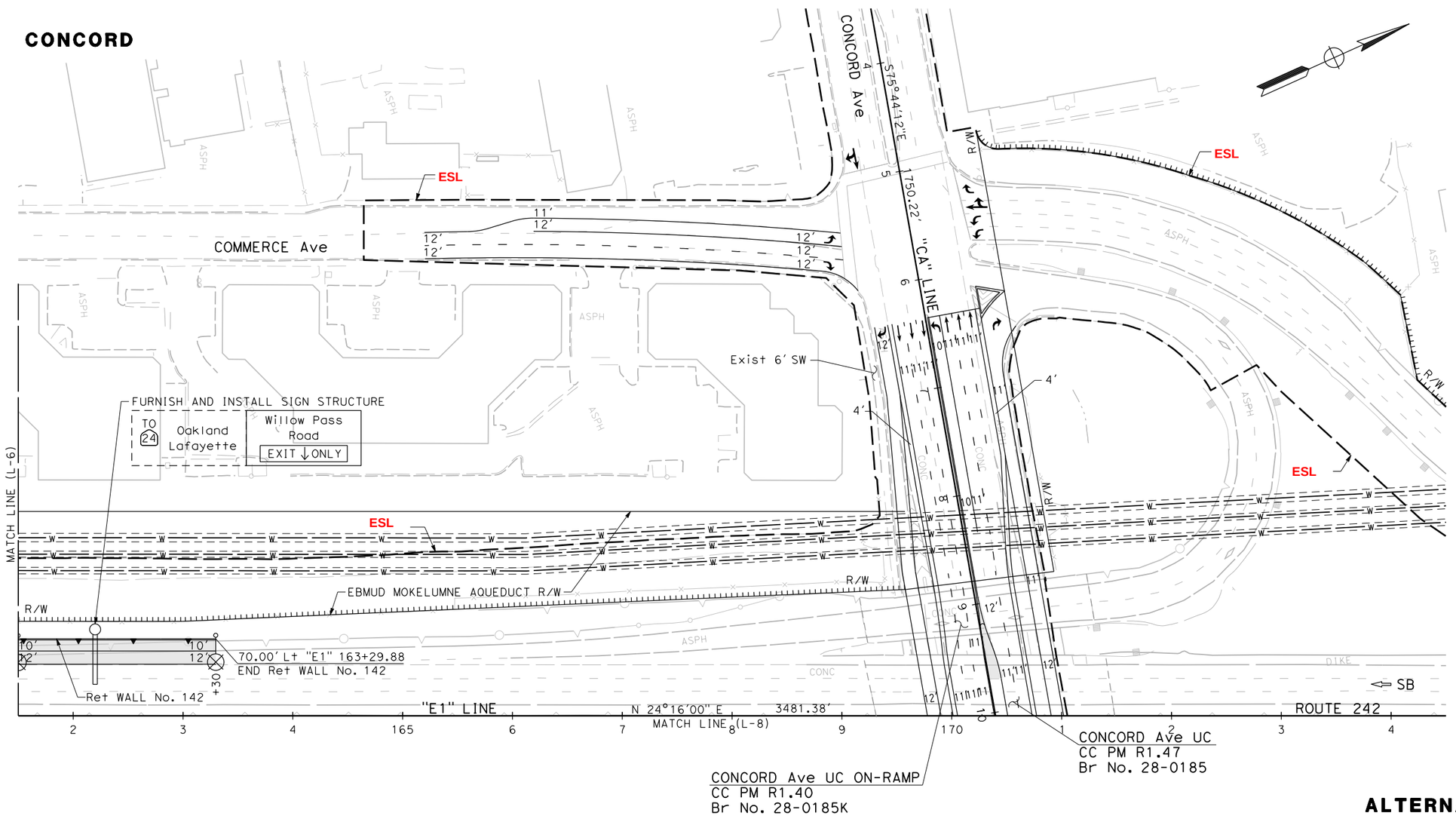

FOR NOTES, ABBREVIATIONS AND LEGEND, SEE SHEET L-OA

ALTERNATIVE 2
LAYOUT
SCALE: 1" = 50'
L-7

	REVISED BY	DATE REVISED
SMD		05/27/16
MML		11/23/15
AR		8/12/15

CALCULATED-DESIGNED BY: CASSIDY GRILLON
CHECKED BY: STEPHEN D. HAAS
CONSULTANT FUNCTIONAL SUPERVISOR: TIMOTHY J. LEE

STATE OF CALIFORNIA - DEPARTMENT OF TRANSPORTATION
Caltrans

X:\242_Clayton-Ramps\000_CAD\Sheets\005-Layouts\EA-Layout_Alt2\412345ea007.dgn

LAST REVISION 00-00-00
DATE PLOTTED => 6/9/2016
TIME PLOTTED => 8:46:54 AM

NOTE: FOR COMPLETE RIGHT OF WAY DATA, SEE RIGHT OF WAY RECORD MAPS AT DISTRICT OFFICE

Dist	COUNTY	ROUTE	POST MILES TOTAL PROJECT	SHEET No.	TOTAL SHEETS
04	CC	242	R0.1/R1.9		

REGISTERED CIVIL ENGINEER DATE

PLANS APPROVAL DATE

REGISTERED PROFESSIONAL ENGINEER No. Exp. CIVIL STATE OF CALIFORNIA

THE STATE OF CALIFORNIA OR ITS OFFICERS OR AGENTS SHALL NOT BE RESPONSIBLE FOR THE ACCURACY OR COMPLETENESS OF SCANNED COPIES OF THIS PLAN SHEET.

WMH CORPORATION
50 W San Fernando St
Suite 950
San Jose, CA 95113

CCTA
2999 Oak Rd
Suite 100
Walnut Creek, CA 94597

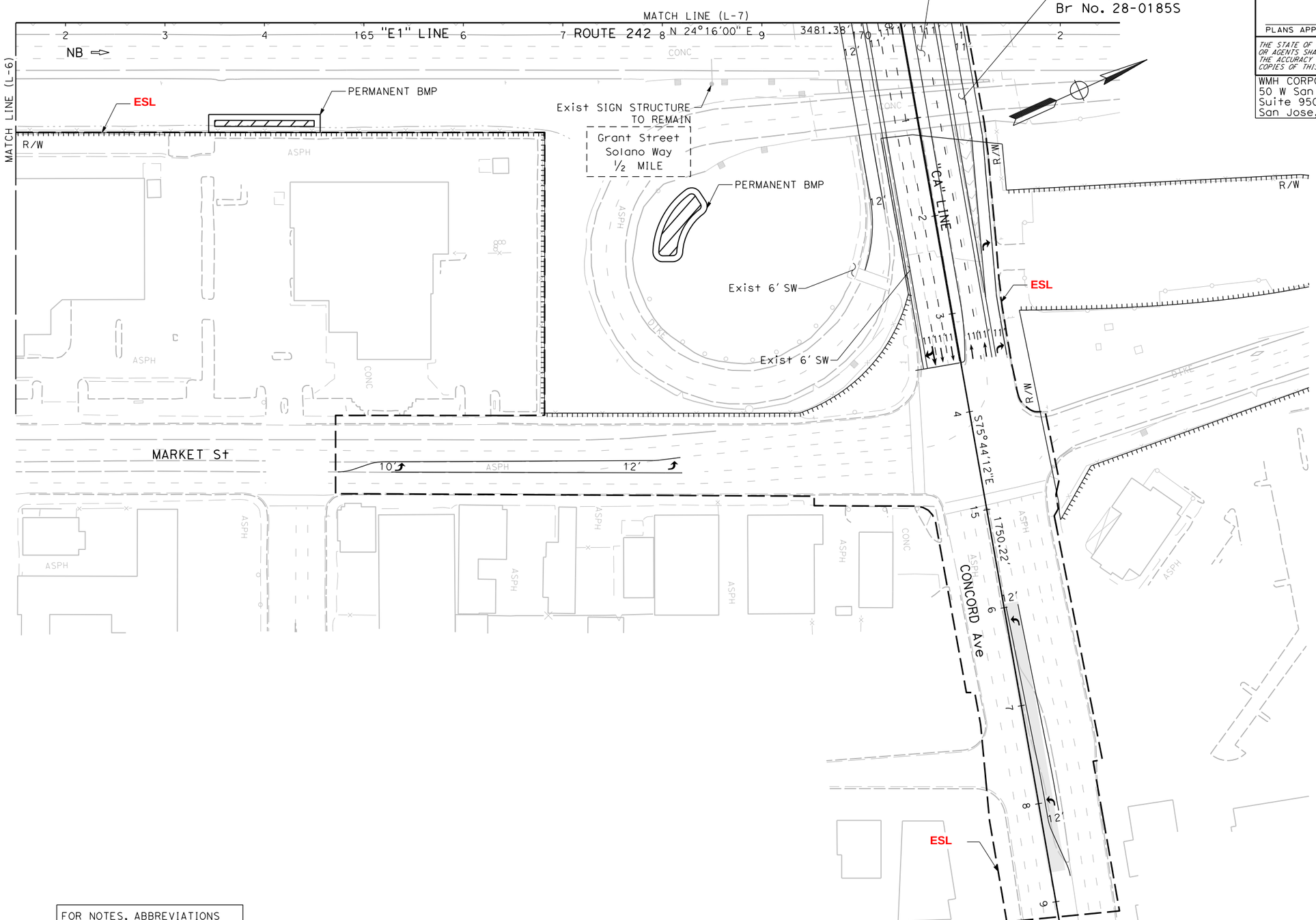

FOR NOTES, ABBREVIATIONS AND LEGEND, SEE SHEET L-OA

ALTERNATIVE 2
LAYOUT
SCALE: 1" = 50'
L-8

SMD	05/27/16		
MML	11/23/15		
AR	8/12/15		
REVISED BY	DATE REVISED		
CASSIDY GRILLON	STEPHEN D. HAAS		
CALCULATED-DESIGNED BY	CHECKED BY		
SUPERVISOR	TIMOTHY J. LEE	CONSULTANT FUNCTIONAL SUPERVISOR	

STATE OF CALIFORNIA - DEPARTMENT OF TRANSPORTATION

Caltrans

X:\242_Clayton-Ramps\000_CAD\Sheets\005-Layouts\EA-Layout_Alt2\412345ea008.dgn

LAST REVISION 00-00-00 | DATE PLOTTED => 6/9/2016 | TIME PLOTTED => 8:46:57 AM

Dist	COUNTY	ROUTE	POST MILES TOTAL PROJECT	SHEET No.	TOTAL SHEETS
04	CC	242	R0.1/R1.9		

REGISTERED CIVIL ENGINEER DATE

PLANS APPROVAL DATE

REGISTERED PROFESSIONAL ENGINEER No. Exp. CIVIL STATE OF CALIFORNIA

THE STATE OF CALIFORNIA OR ITS OFFICERS OR AGENTS SHALL NOT BE RESPONSIBLE FOR THE ACCURACY OR COMPLETENESS OF SCANNED COPIES OF THIS PLAN SHEET.

WMH CORPORATION
50 W San Fernando St
Suite 950
San Jose, CA 95113

CCTA
2999 Oak Rd
Suite 100
Walnut Creek, CA 94597

NOTE: FOR COMPLETE RIGHT OF WAY DATA, SEE RIGHT OF WAY RECORD MAPS AT DISTRICT OFFICE

REMOVE SIGN PANEL AND INSTALL SIGN PANEL IN EXIST FRAME FROM:

TO (24) Oakland Lafayette	Concord Avenue ↗↗ EXIT ONLY

TO:

Willow Pass Road ½ MILE	Concord Avenue ↗↗ EXIT ONLY

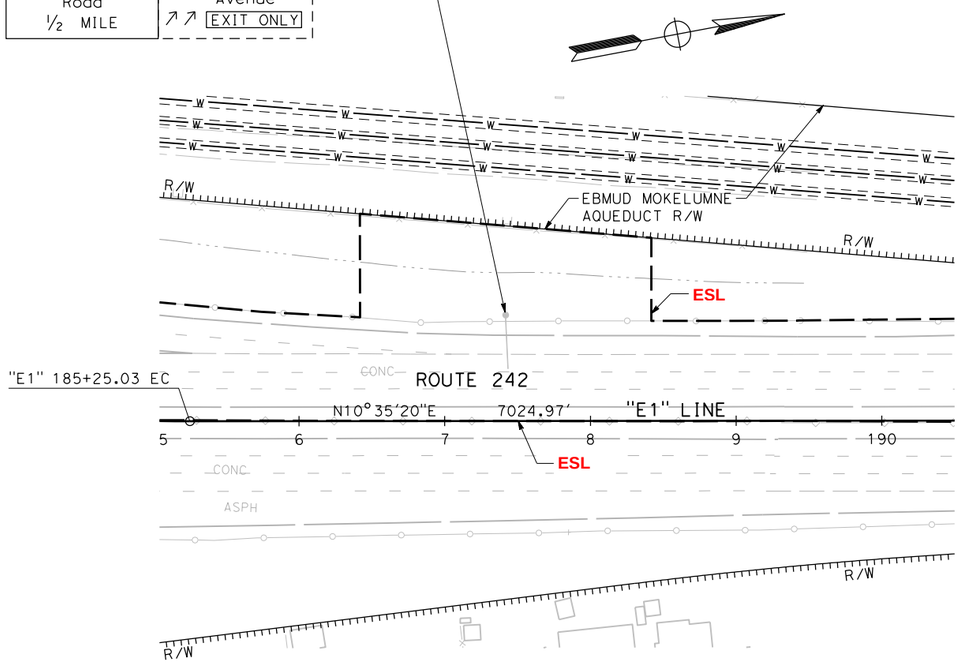

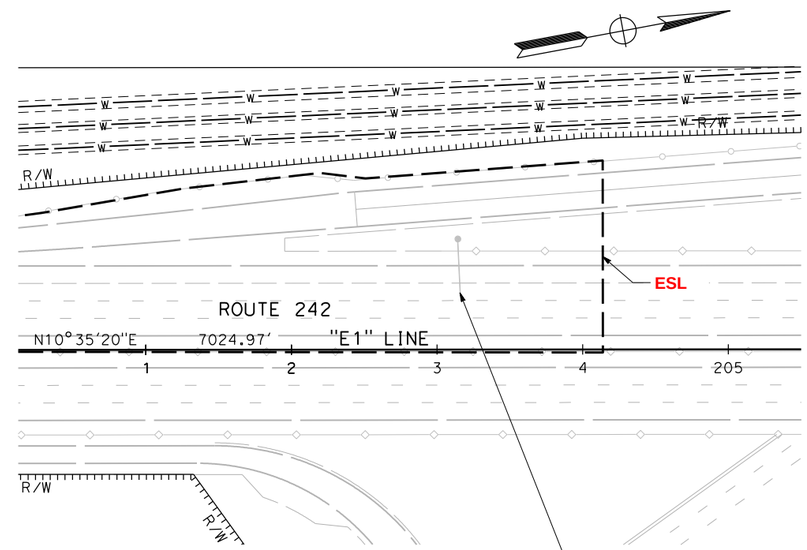

REMOVE SIGN PANEL AND INSTALL SIGN PANEL ON EXIST FRAME

FROM:		TO:	
Concord Ave	¼	Concord Ave	¼
Gregory Lane 2	¾	Willow Pass Rd	1
Treat Blvd	4	Gregory Lane	2 ¾

FOR NOTES, ABBREVIATIONS AND LEGEND, SEE SHEET L-OA

ALTERNATIVE 2
LAYOUT
SCALE: 1" = 50'
L-9

SMD	05/27/16		
MML	11/23/15		
AR	8/12/15		
REVISED BY	DATE REVISED		
CASSIDY GRILLON	STEPHEN D. HAAS		
CALCULATED-DESIGNED BY	CHECKED BY		
SUPERVISOR	TIMOTHY J. LEE		

STATE OF CALIFORNIA - DEPARTMENT OF TRANSPORTATION
Caltrans
CONSULTANT FUNCTIONAL SUPERVISOR

X:\242_Clayton-Ramps\000_CAD\Sheets\005-Layouts\EA-Layout_A1t2\412345ea009.dgn

LAST REVISION 00-00-00
DATE PLOTTED => 6/9/2016
TIME PLOTTED => 8:47:00 AM

RIGHT OF WAY PLAN

Page intentionally left blank

NOTE: FOR COMPLETE RIGHT OF WAY DATA, SEE RIGHT OF WAY RECORD MAPS AT DISTRICT OFFICE

LEGEND

- ACCESS CONTROLLED RIGHT OF WAY
- RIGHT OF WAY
- EBMUD PERMANENT EASEMENT
- ENVIRONMENTAL STUDY LIMITS (ESL)
- EBMUD Mokelumne Aqueducts
- CUT LINE
- FILL LINE
- RETAINING WALL
- Prop OH SIGN
- BMP AREA
- IMPACTED PARCEL

TCE	TEMPORARY CONSTRUCTION EASEMENT
EBMUD	EAST BAY MUNICIPAL UTILITY DISTRICT
RP	RELOCATE POLE
Perm	PERMANENT

- RIGHT OF WAY ACQUISITION "FEE"
- TEMPORARY CONSTRUCTION EASEMENT
- PERMANENT ROADWAY EASEMENT
- SECTION 83

PROPOSED RIGHT-OF-WAY SUBJECT TO CHANGE MAY 2016

Dist	COUNTY	ROUTE	POST MILES TOTAL PROJECT	SHEET No.	TOTAL SHEETS
04	CC	242	R0.1/R1.9		

REGISTERED CIVIL ENGINEER DATE

PLANS APPROVAL DATE

REGISTERED PROFESSIONAL ENGINEER No. Exp. CIVIL STATE OF CALIFORNIA

THE STATE OF CALIFORNIA OR ITS OFFICERS OR AGENTS SHALL NOT BE RESPONSIBLE FOR THE ACCURACY OR COMPLETENESS OF SCANNED COPIES OF THIS PLAN SHEET.

WMH CORPORATION
50 W San Fernando St
Suite 950
San Jose, CA 95113

CCTA
2999 Oak Rd
Suite 100
Walnut Creek, CA 94597

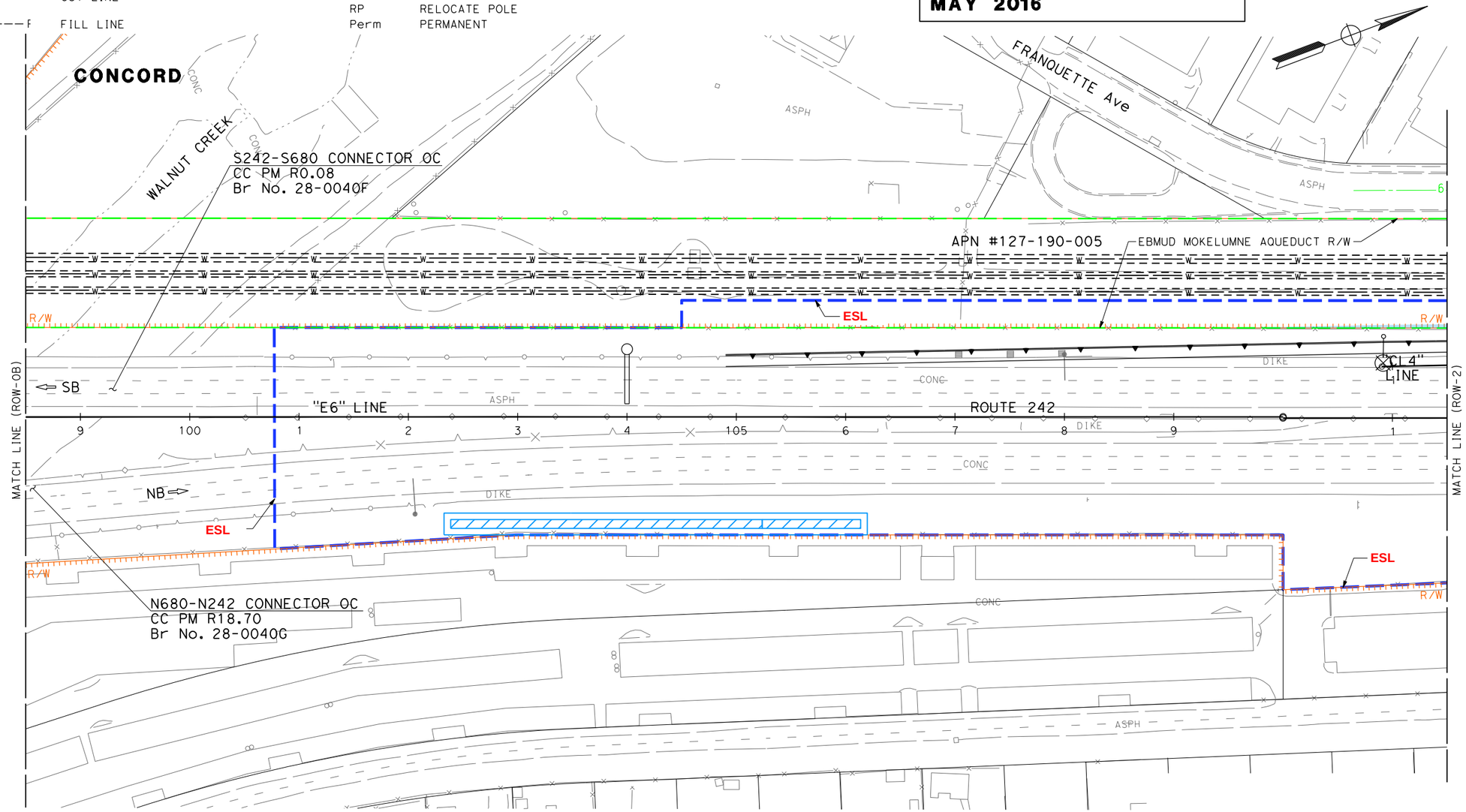

ALTERNATIVE 1
RIGHT OF WAY PLAN

SCALE: 1" = 50'

ROW-1

REVISED BY | DATE REVISED

CALCULATED-DESIGNED BY | CHECKED BY

CONSULTANT FUNCTIONAL SUPERVISOR: TIMOTHY J. LEE

STATE OF CALIFORNIA - DEPARTMENT OF TRANSPORTATION

Caltrans

X:\242_Clayton-Ramps\000_CAD\Exhibits\dgn\ROW\ROW_Alt1\412345ea001.dgn

LAST REVISION 06-18-15 | DATE PLOTTED => 5/26/2016 | TIME PLOTTED => 11:02:49 AM

BORDER LAST REVISED 7/2/2010 | USERNAME => hcharles | DGN FILE => 412345ea001.dgn | RELATIVE BORDER SCALE IS IN INCHES 0 1 2 3 | UNIT 0000 | PROJECT NUMBER & PHASE 04120004341

NOTE: FOR COMPLETE RIGHT OF WAY DATA, SEE RIGHT OF WAY RECORD MAPS AT DISTRICT OFFICE

Dist	COUNTY	ROUTE	POST MILES TOTAL PROJECT	SHEET No.	TOTAL SHEETS
04	CC	242	R0.1/R1.9		

REGISTERED CIVIL ENGINEER DATE

PLANS APPROVAL DATE

REGISTERED PROFESSIONAL ENGINEER No. Exp. CIVIL STATE OF CALIFORNIA

THE STATE OF CALIFORNIA OR ITS OFFICERS OR AGENTS SHALL NOT BE RESPONSIBLE FOR THE ACCURACY OR COMPLETENESS OF SCANNED COPIES OF THIS PLAN SHEET.

WMH CORPORATION
50 W San Fernando St
Suite 950
San Jose, CA 95113

CCTA
2999 Oak Rd
Suite 100
Walnut Creek, CA 94597

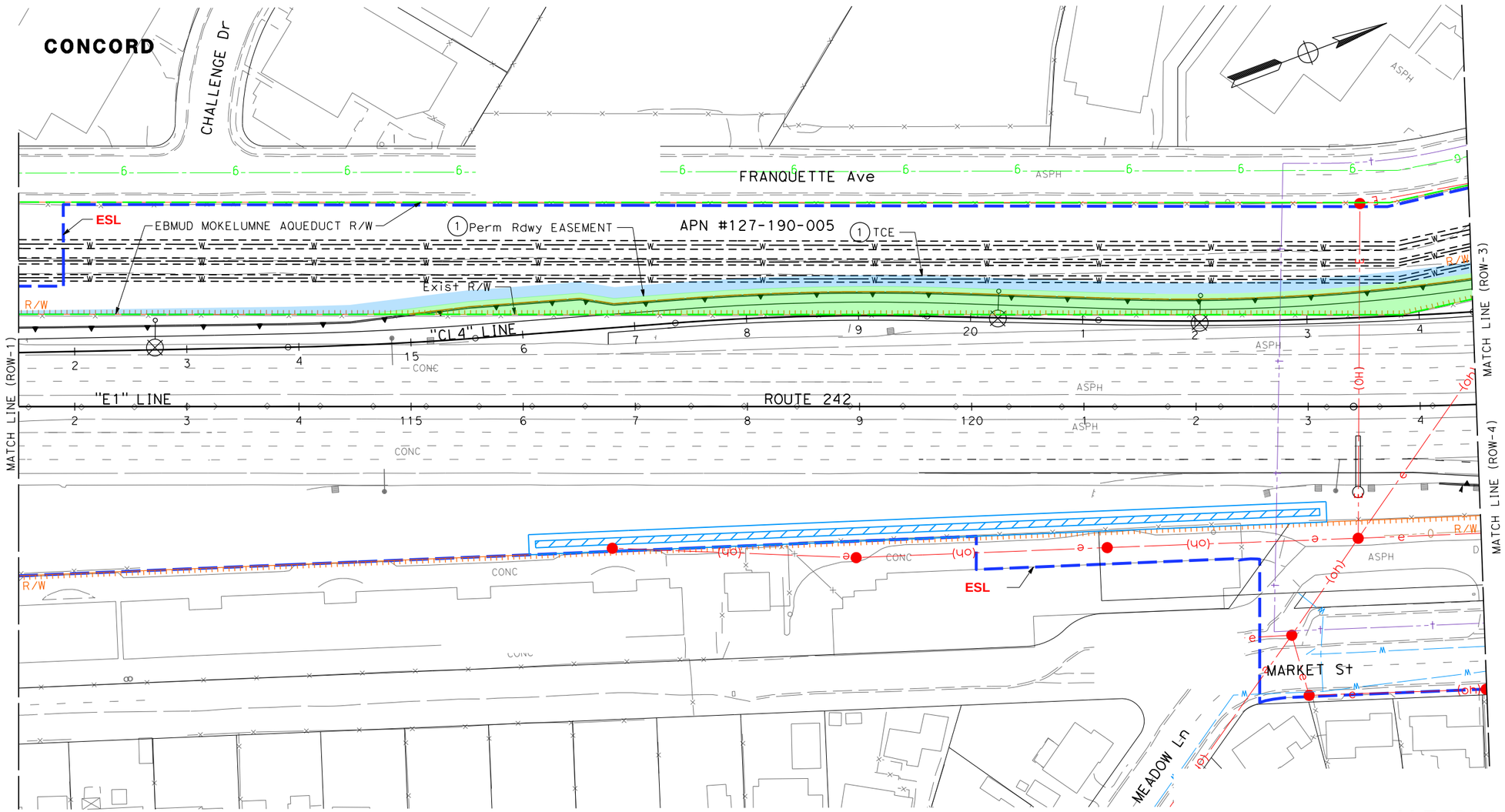

ALTERNATIVE 1
RIGHT OF WAY PLAN

SCALE: 1" = 50'

ROW-2

REVISED BY	DATE REVISED

CALCULATED-DESIGNED BY
CHECKED BY

CONSULTANT FUNCTIONAL SUPERVISOR
TIMOTHY J. LEE

STATE OF CALIFORNIA - DEPARTMENT OF TRANSPORTATION
Caltrans

X:\242_Cloyton-Ramps\000_CAD\Exhibits\dgn\ROW\ROW_Alt1\412345ea002.dgn

LAST REVISION 06-18-15
DATE PLOTTED => 5/26/2016
TIME PLOTTED => 11:02:54 AM

BORDER LAST REVISED 7/2/2010 | USERNAME => hcharles | DGN FILE => 412345ea002.dgn | RELATIVE BORDER SCALE IS IN INCHES 0 1 2 3 | UNIT 0000 | PROJECT NUMBER & PHASE 04120004341

NOTE: FOR COMPLETE RIGHT OF WAY DATA, SEE RIGHT OF WAY RECORD MAPS AT DISTRICT OFFICE

Dist	COUNTY	ROUTE	POST MILES TOTAL PROJECT	SHEET No.	TOTAL SHEETS
04	CC	242	R0.1/R1.9		

REGISTERED CIVIL ENGINEER DATE

PLANS APPROVAL DATE

REGISTERED PROFESSIONAL ENGINEER No. Exp. CIVIL STATE OF CALIFORNIA

THE STATE OF CALIFORNIA OR ITS OFFICERS OR AGENTS SHALL NOT BE RESPONSIBLE FOR THE ACCURACY OR COMPLETENESS OF SCANNED COPIES OF THIS PLAN SHEET.

WMH CORPORATION
50 W San Fernando St
Suite 950
San Jose, CA 95113

CCTA
2999 Oak Rd
Suite 100
Walnut Creek, CA 94597

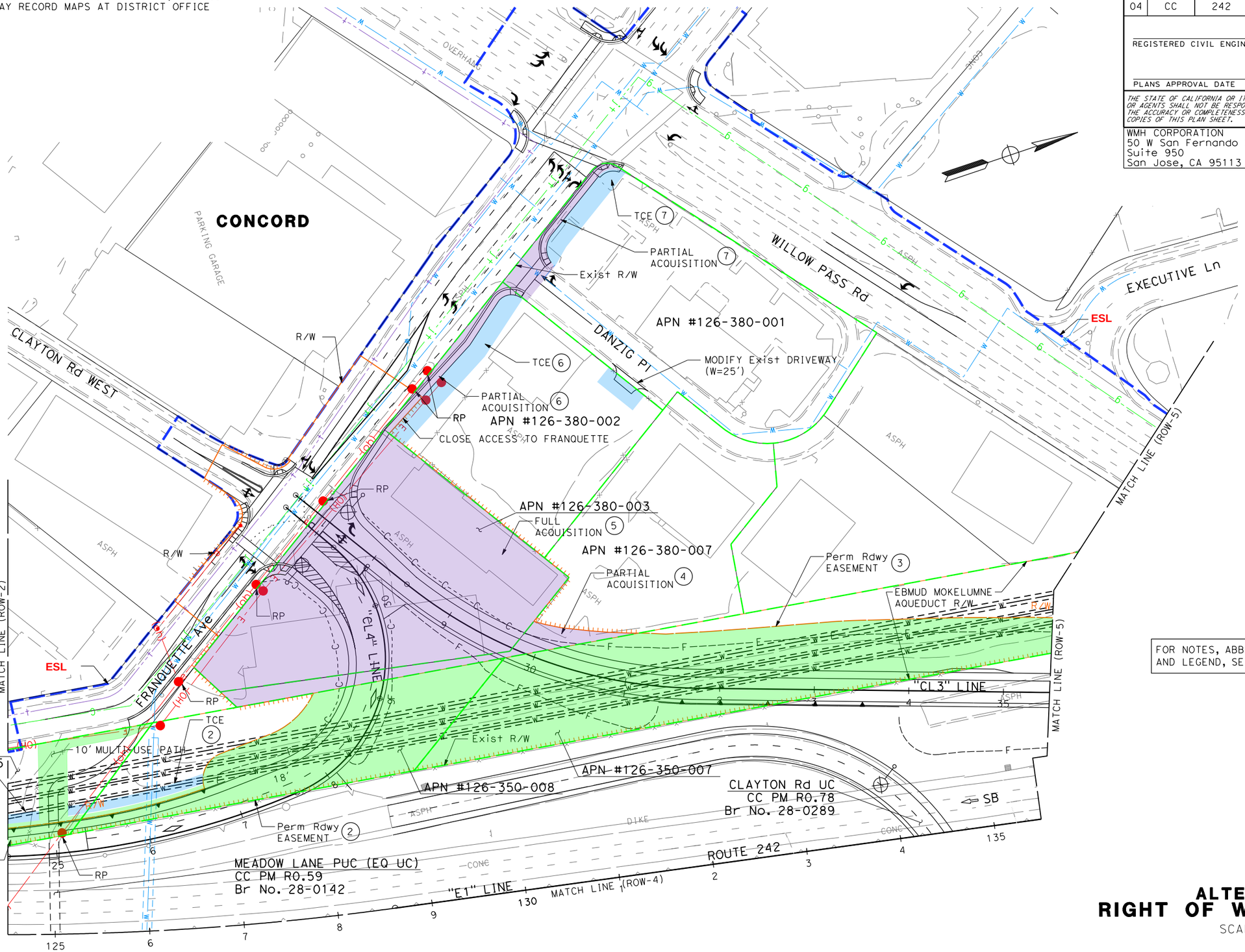

FOR NOTES, ABBREVIATIONS AND LEGEND, SEE SHEET ROW-OA

ALTERNATIVE 1
RIGHT OF WAY PLAN

SCALE: 1" = 50'

ROW-3

REVISED BY	DATE REVISED

CALCULATED-DESIGNED BY

CHECKED BY

TIMOTHY J. LEE

CONSULTANT FUNCTIONAL SUPERVISOR

STATE OF CALIFORNIA - DEPARTMENT OF TRANSPORTATION

Caltrans

X:\242_Clayton-Ramps\000_CAD\Exhibits\dgn\ROW\ROW_Alt1\412345ea003.dgn

LAST REVISION 06-18-15

DATE PLOTTED => 5/26/2016
TIME PLOTTED => 11:02:58 AM

BORDER LAST REVISED 7/2/2010

USERNAME => hcharles
DGN FILE => 412345ea003.dgn

RELATIVE BORDER SCALE IS IN INCHES 0 1 2 3

UNIT 0000

PROJECT NUMBER & PHASE 04120004341

NOTE: FOR COMPLETE RIGHT OF WAY DATA, SEE RIGHT OF WAY RECORD MAPS AT DISTRICT OFFICE

Dist	COUNTY	ROUTE	POST MILES TOTAL PROJECT	SHEET No.	TOTAL SHEETS
04	CC	242	R0.1/R1.9		

REGISTERED CIVIL ENGINEER DATE

PLANS APPROVAL DATE

REGISTERED PROFESSIONAL ENGINEER No. Exp. CIVIL STATE OF CALIFORNIA

THE STATE OF CALIFORNIA OR ITS OFFICERS OR AGENTS SHALL NOT BE RESPONSIBLE FOR THE ACCURACY OR COMPLETENESS OF SCANNED COPIES OF THIS PLAN SHEET.

WMH CORPORATION
50 W San Fernando St
Suite 950
San Jose, CA 95113

CCTA
2999 Oak Rd
Suite 100
Walnut Creek, CA 94597

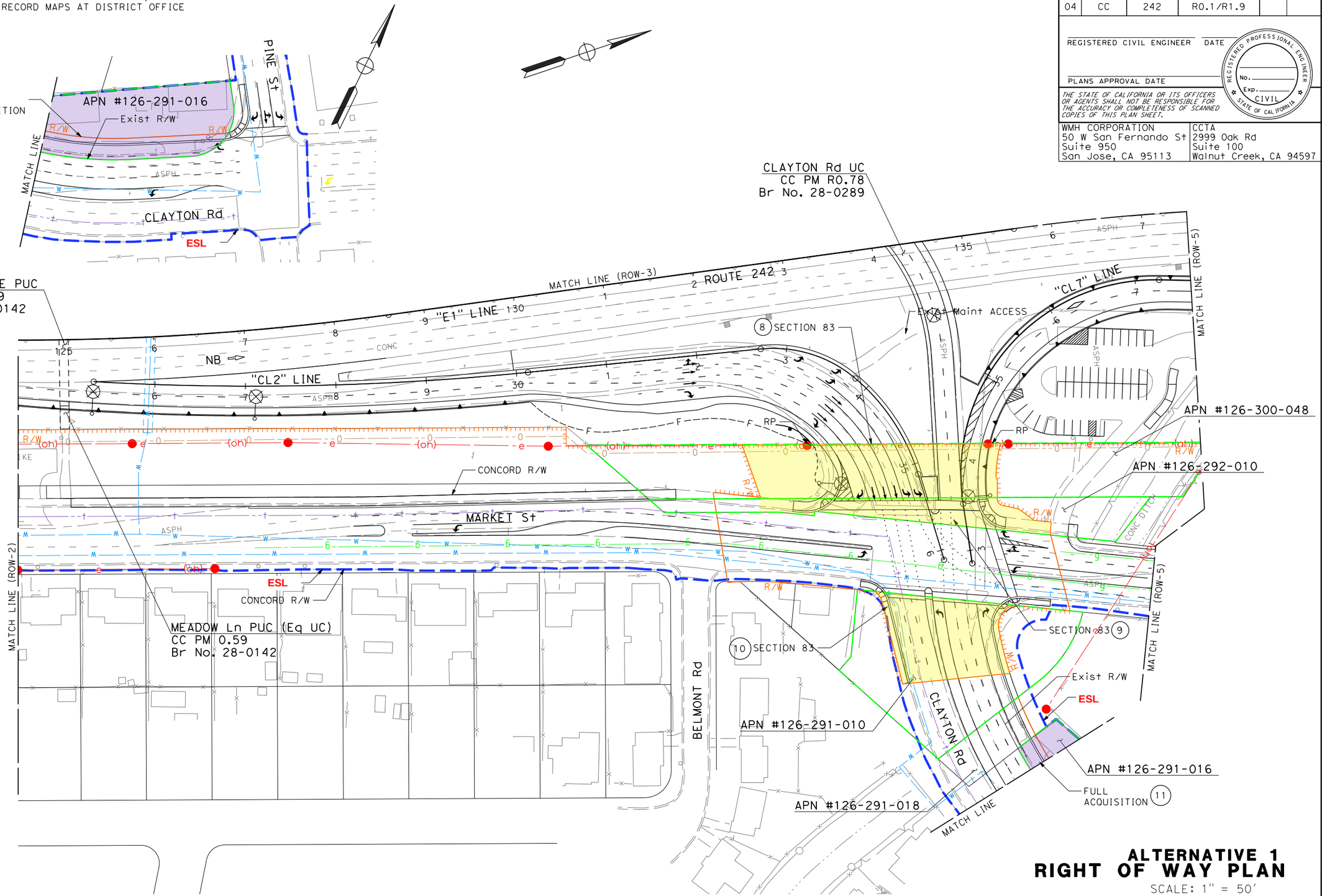

ALTERNATIVE 1
RIGHT OF WAY PLAN

SCALE: 1" = 50'

ROW-4

REVISED BY	DATE REVISED

CALCULATED-DESIGNED BY | CHECKED BY

CONSULTANT FUNCTIONAL SUPERVISOR: TIMOTHY J. LEE

STATE OF CALIFORNIA - DEPARTMENT OF TRANSPORTATION

Caltrans

X:\242_Clayton-Ramps\000_CAD\Exhibits\dgn\ROW\ROW_Alt1\412345ea004.dgn

LAST REVISION 06-18-15 | DATE PLOTTED => 5/26/2016 | TIME PLOTTED => 11:03:02 AM

BORDER LAST REVISED 7/2/2010 | USERNAME => hcharles | DGN FILE => 412345ea004.dgn | RELATIVE BORDER SCALE IS IN INCHES 0 1 2 3 | UNIT 0000 | PROJECT NUMBER & PHASE 04120004341

NOTE: FOR COMPLETE RIGHT OF WAY DATA, SEE RIGHT OF WAY RECORD MAPS AT DISTRICT OFFICE

Dist	COUNTY	ROUTE	POST MILES TOTAL PROJECT	SHEET No.	TOTAL SHEETS
04	CC	242	R0.1/R1.9		

REGISTERED CIVIL ENGINEER DATE

PLANS APPROVAL DATE

REGISTERED PROFESSIONAL ENGINEER No. Exp. CIVIL STATE OF CALIFORNIA

THE STATE OF CALIFORNIA OR ITS OFFICERS OR AGENTS SHALL NOT BE RESPONSIBLE FOR THE ACCURACY OR COMPLETENESS OF SCANNED COPIES OF THIS PLAN SHEET.

WMH CORPORATION
50 W San Fernando St
Suite 950
San Jose, CA 95113

CCTA
2999 Oak Rd
Suite 100
Walnut Creek, CA 94597

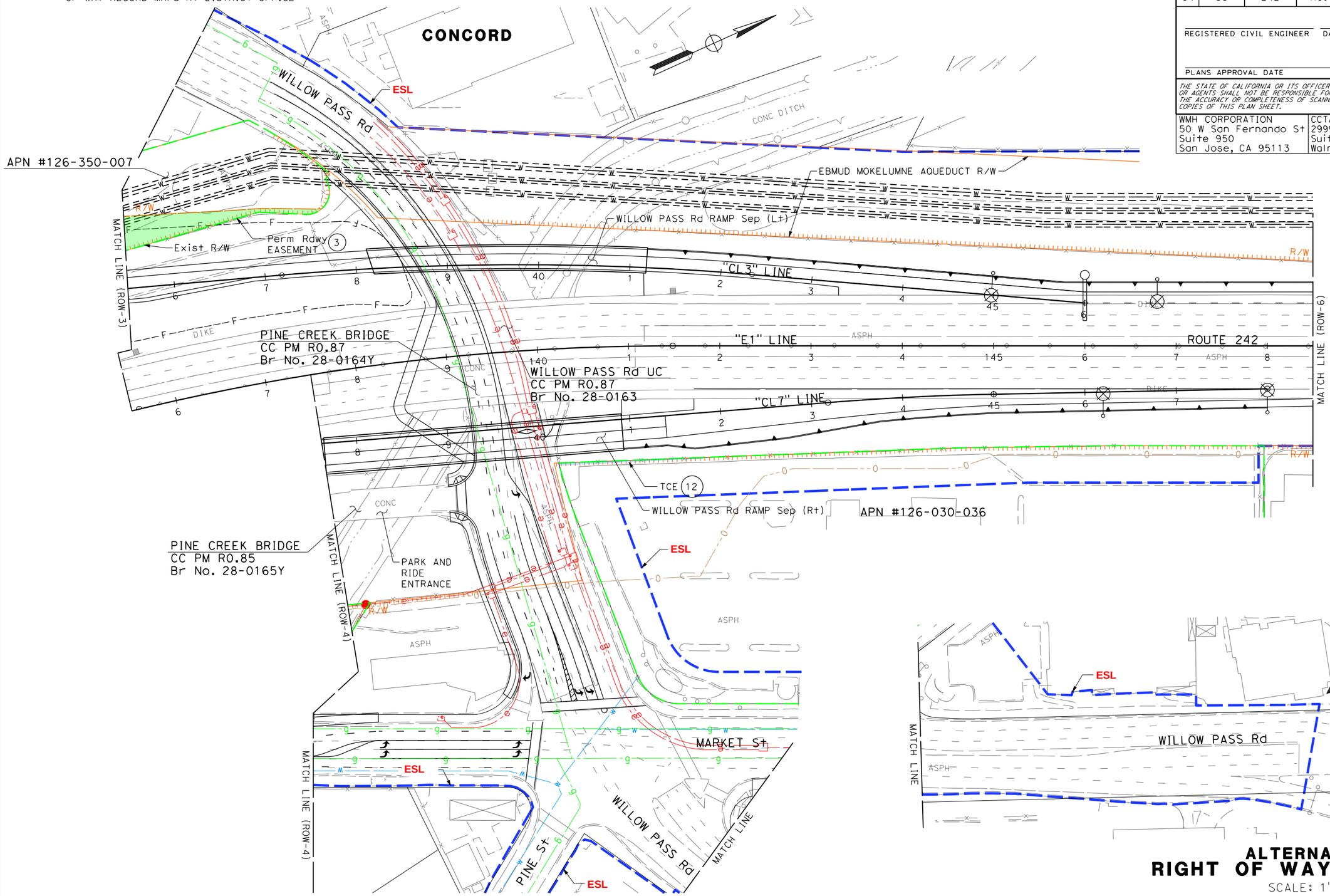

ALTERNATIVE 1
RIGHT OF WAY PLAN

SCALE: 1" = 50'

ROW- 5

REVISED BY | DATE REVISED

CALCULATED-DESIGNED BY | CHECKED BY

CONSULTANT FUNCTIONAL SUPERVISOR: TIMOTHY J. LEE

STATE OF CALIFORNIA - DEPARTMENT OF TRANSPORTATION

Caltrans

X:\242_Clayton-Ramps\000_CAD\Exhibits\dgn\ROW\ROW_Alt1\412345ea005.dgn

LAST REVISION 06-18-15 | DATE PLOTTED => 5/26/2016 | TIME PLOTTED => 11:03:06 AM

BORDER LAST REVISED 7/2/2010 | USERNAME => hcharles | DGN FILE => 412345ea005.dgn | RELATIVE BORDER SCALE IS IN INCHES 0 1 2 3 | UNIT 0000 | PROJECT NUMBER & PHASE 04120004341

NOTE: FOR COMPLETE RIGHT OF WAY DATA, SEE RIGHT OF WAY RECORD MAPS AT DISTRICT OFFICE

Dist	COUNTY	ROUTE	POST MILES TOTAL PROJECT	SHEET No.	TOTAL SHEETS
04	CC	242	R0.1/R1.9		

REGISTERED CIVIL ENGINEER DATE

PLANS APPROVAL DATE

REGISTERED PROFESSIONAL ENGINEER No. Exp. CIVIL STATE OF CALIFORNIA

THE STATE OF CALIFORNIA OR ITS OFFICERS OR AGENTS SHALL NOT BE RESPONSIBLE FOR THE ACCURACY OR COMPLETENESS OF SCANNED COPIES OF THIS PLAN SHEET.

WMH CORPORATION
50 W San Fernando St
Suite 950
San Jose, CA 95113

CCTA
2999 Oak Rd
Suite 100
Walnut Creek, CA 94597

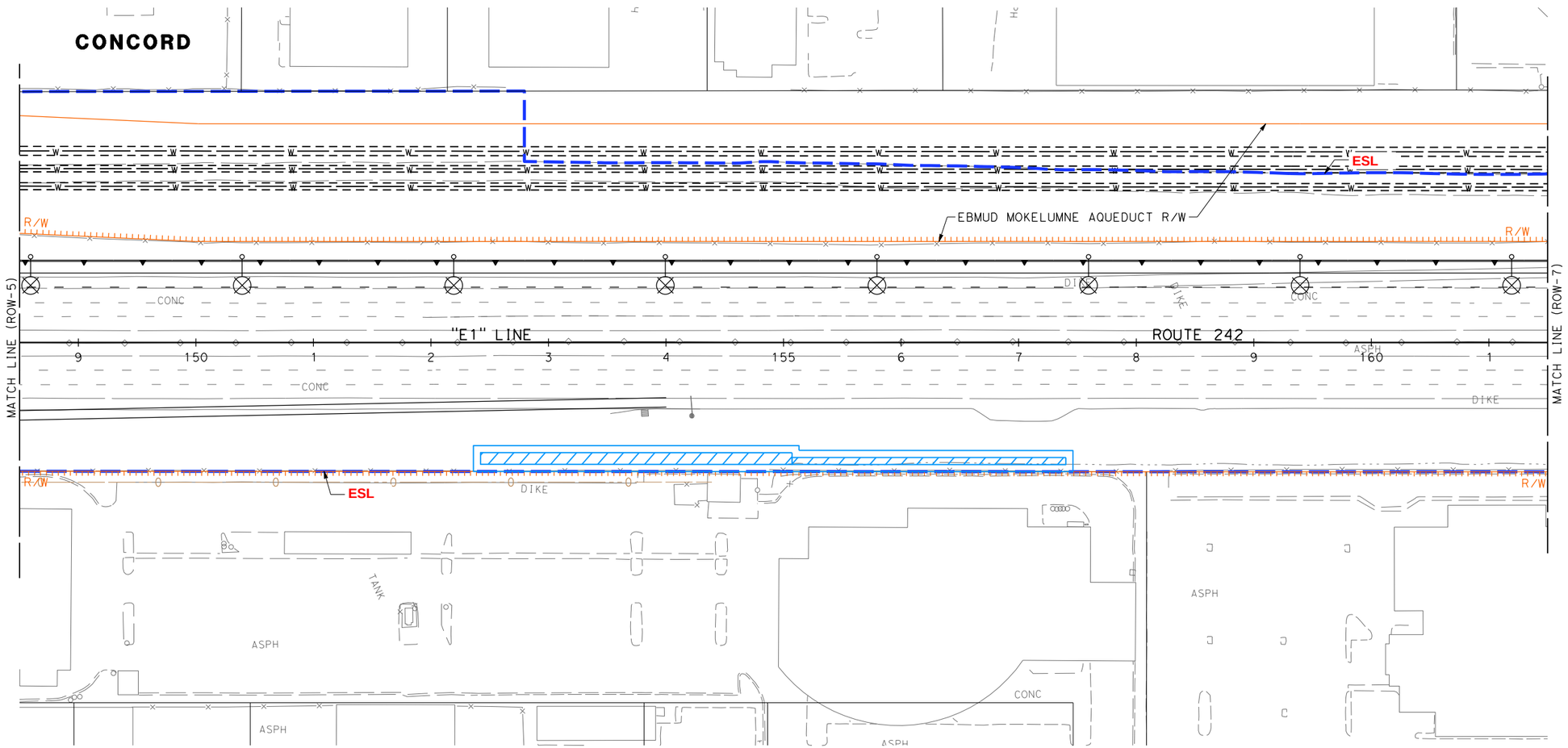

ALTERNATIVE 1
RIGHT OF WAY PLAN

SCALE: 1" = 50'

ROW-6

REVISED BY | DATE REVISED

CALCULATED-DESIGNED BY | CHECKED BY

CONSULTANT FUNCTIONAL SUPERVISOR: TIMOTHY J. LEE

STATE OF CALIFORNIA - DEPARTMENT OF TRANSPORTATION

Caltrans

X:\242_Cloyton-Ramps\000_CAD\Exhibits\dgn\ROW\ROW_Alt1\412345ea006.dgn

LAST REVISION 06-18-15 | DATE PLOTTED => 5/26/2016 | TIME PLOTTED => 11:03:09 AM

BORDER LAST REVISED 7/2/2010 | USERNAME => hcharles | DGN FILE => 412345ea006.dgn | RELATIVE BORDER SCALE IS IN INCHES 0 1 2 3 | UNIT 0000 | PROJECT NUMBER & PHASE 04120004341

NOTE: FOR COMPLETE RIGHT OF WAY DATA, SEE RIGHT OF WAY RECORD MAPS AT DISTRICT OFFICE

Dist	COUNTY	ROUTE	POST MILES TOTAL PROJECT	SHEET No.	TOTAL SHEETS
04	CC	242	R0.1/R1.9		

REGISTERED CIVIL ENGINEER DATE

PLANS APPROVAL DATE

REGISTERED PROFESSIONAL ENGINEER No. Exp. CIVIL STATE OF CALIFORNIA

THE STATE OF CALIFORNIA OR ITS OFFICERS OR AGENTS SHALL NOT BE RESPONSIBLE FOR THE ACCURACY OR COMPLETENESS OF SCANNED COPIES OF THIS PLAN SHEET.

WMH CORPORATION
50 W San Fernando St
Suite 950
San Jose, CA 95113

CCTA
2999 Oak Rd
Suite 100
Walnut Creek, CA 94597

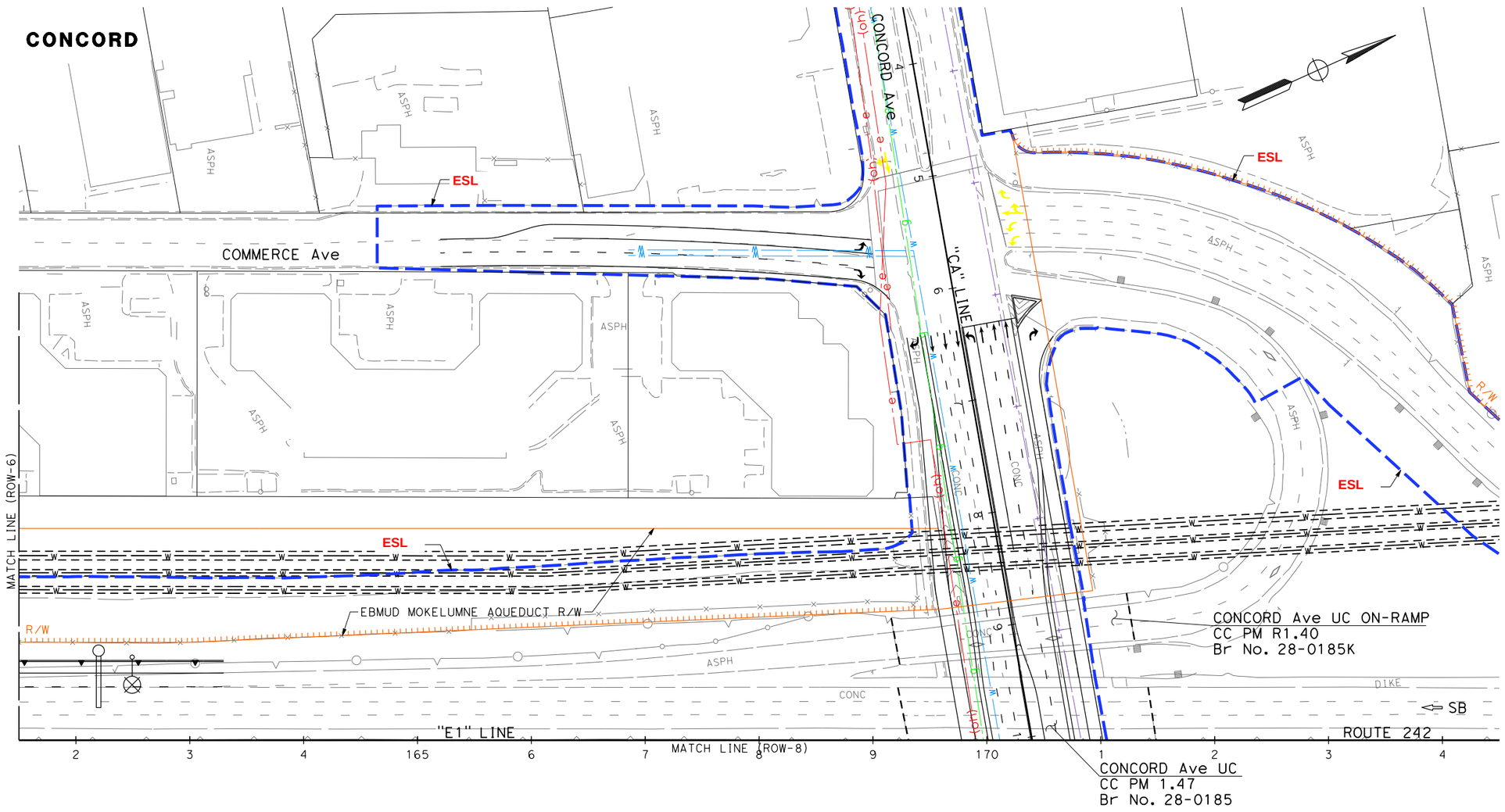

ALTERNATIVE 1
RIGHT OF WAY PLAN

SCALE: 1" = 50'

ROW-7

REVISED BY | DATE REVISED

CALCULATED-DESIGNED BY | CHECKED BY

CONSULTANT FUNCTIONAL SUPERVISOR: TIMOTHY J. LEE

STATE OF CALIFORNIA - DEPARTMENT OF TRANSPORTATION

Caltrans

X:\242_Clayton-Ramps\000_CAD\Exhibits\dgn\ROW\ROW_Alt1\412345ea007.dgn

LAST REVISION 06-18-15 | DATE PLOTTED => 5/26/2016 | TIME PLOTTED => 11:03:13 AM

BORDER LAST REVISED 7/2/2010 | USERNAME => hcharles | DGN FILE => 412345ea007.dgn | RELATIVE BORDER SCALE IS IN INCHES 0 1 2 3 | UNIT 0000 | PROJECT NUMBER & PHASE 04120004341

NOTE: FOR COMPLETE RIGHT OF WAY DATA, SEE RIGHT OF WAY RECORD MAPS AT DISTRICT OFFICE

Dist	COUNTY	ROUTE	POST MILES TOTAL PROJECT	SHEET No.	TOTAL SHEETS
04	CC	242	R0.1/R1.9		

REGISTERED CIVIL ENGINEER DATE

PLANS APPROVAL DATE

REGISTERED PROFESSIONAL ENGINEER No. Exp. CIVIL STATE OF CALIFORNIA

THE STATE OF CALIFORNIA OR ITS OFFICERS OR AGENTS SHALL NOT BE RESPONSIBLE FOR THE ACCURACY OR COMPLETENESS OF SCANNED COPIES OF THIS PLAN SHEET.

WMH CORPORATION
50 W San Fernando St
Suite 950
San Jose, CA 95113

CCTA
2999 Oak Rd
Suite 100
Walnut Creek, CA 94597

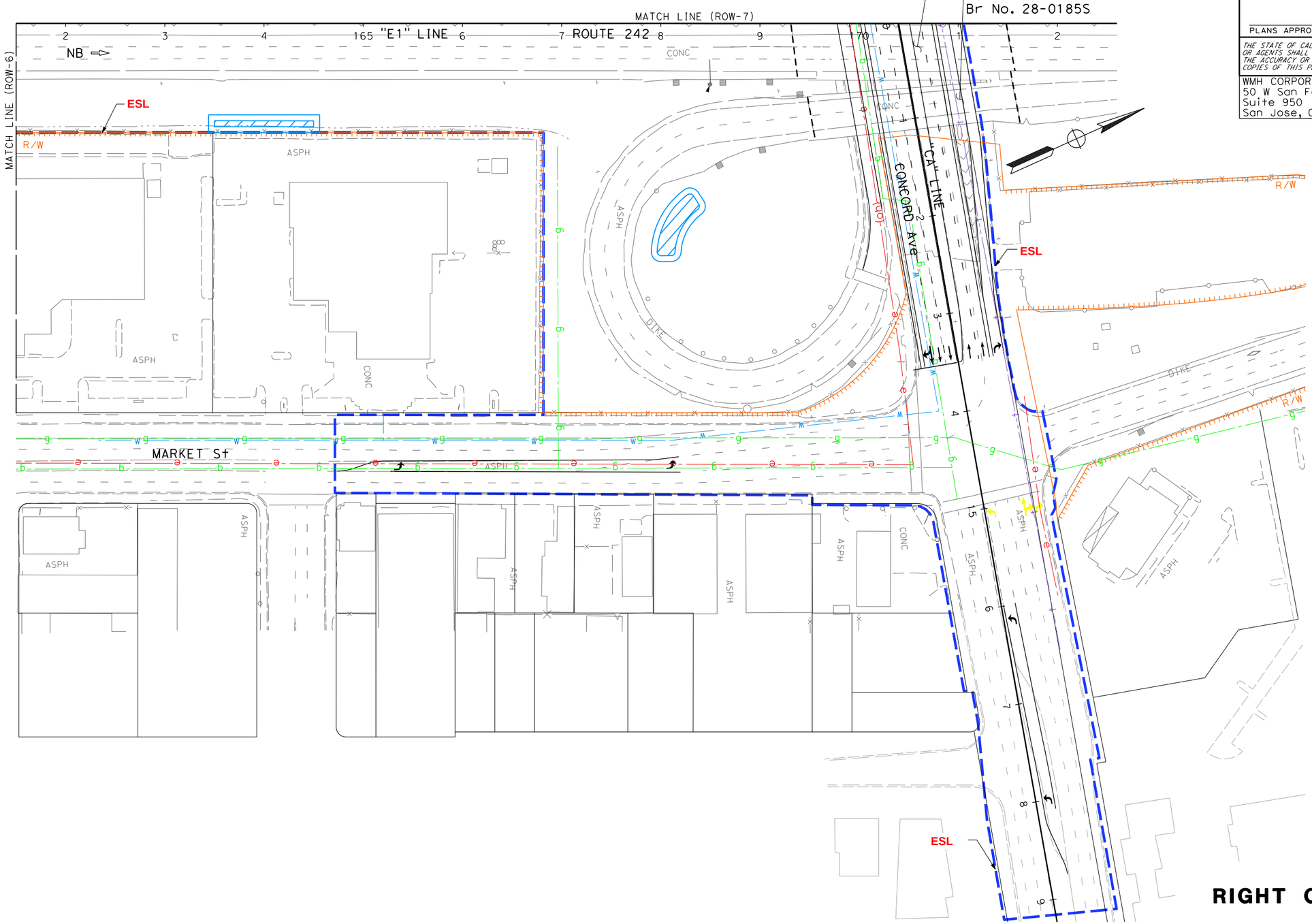

ALTERNATIVE 1
RIGHT OF WAY PLAN

SCALE: 1" = 50'

ROW-8

STATE OF CALIFORNIA - DEPARTMENT OF TRANSPORTATION

Caltrans

CONSULTANT FUNCTIONAL SUPERVISOR: TIMOTHY J. LEE

CALCULATED-DESIGNED BY

CHECKED BY

REVISED BY

DATE REVISED

X:\242_Clayton-Ramps\000_CAD\Exhibits\dgn\ROW\ROW_Alt1\412345ea008.dgn

LAST REVISION 06-18-15

DATE PLOTTED => 5/26/2016
TIME PLOTTED => 11:03:16 AM

BORDER LAST REVISED 7/2/2010

USERNAME => hcharles
DGN FILE => 412345ea008.dgn

RELATIVE BORDER SCALE IS IN INCHES 0 1 2 3

UNIT 0000

PROJECT NUMBER & PHASE 04120004341

NOTE: FOR COMPLETE RIGHT OF WAY DATA, SEE RIGHT OF WAY RECORD MAPS AT DISTRICT OFFICE

Dist	COUNTY	ROUTE	POST MILES TOTAL PROJECT	SHEET No.	TOTAL SHEETS
04	CC	242	R0.1/R1.9		

REGISTERED CIVIL ENGINEER DATE

PLANS APPROVAL DATE

REGISTERED PROFESSIONAL ENGINEER No. Exp. CIVIL STATE OF CALIFORNIA

THE STATE OF CALIFORNIA OR ITS OFFICERS OR AGENTS SHALL NOT BE RESPONSIBLE FOR THE ACCURACY OR COMPLETENESS OF SCANNED COPIES OF THIS PLAN SHEET.

WMH CORPORATION
50 W San Fernando St
Suite 950
San Jose, CA 95113

CCTA
2999 Oak Rd
Suite 100
Walnut Creek, CA 94597

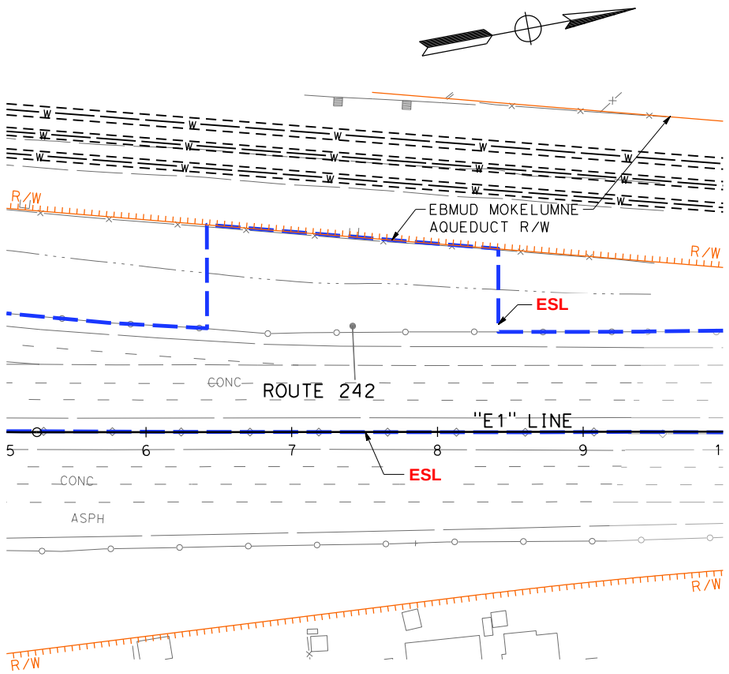

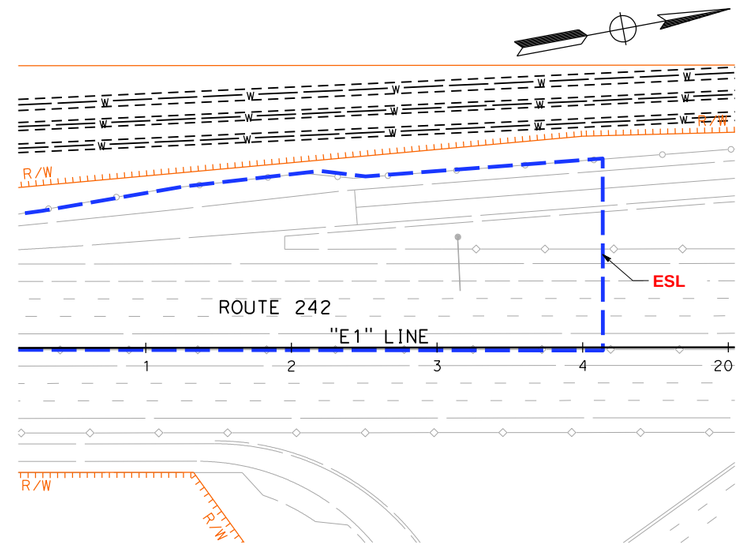

ALTERNATIVE 1
RIGHT OF WAY PLAN

SCALE: 1" = 50'

ROW-9

REVISED BY | DATE REVISED

CALCULATED-DESIGNED BY | CHECKED BY

CONSULTANT FUNCTIONAL SUPERVISOR: TIMOTHY J. LEE

STATE OF CALIFORNIA - DEPARTMENT OF TRANSPORTATION

Caltrans

X:\242_Clayton-Ramps\000_CAD\Exhibits\dgn\ROW\ROW_Alt1\412345ea009.dgn

LAST REVISION 06-18-15 | DATE PLOTTED => 5/26/2016 | TIME PLOTTED => 11:03:21 AM

NOTE: FOR COMPLETE RIGHT OF WAY DATA, SEE RIGHT OF WAY RECORD MAPS AT DISTRICT OFFICE

LEGEND

- ACCESS CONTROLLED RIGHT OF WAY
- RIGHT OF WAY
- EBMUD PERMANENT EASEMENT
- ENVIRONMENTAL STUDY LIMITS (ESL)
- EBMUD Mokelumne Aqueducts
- CUT LINE
- FILL LINE
- RETAINING WALL
- Prop OH SIGN
- BMP AREA
- IMPACTED PARCEL

TCE	TEMPORARY CONSTRUCTION EASEMENT
EBMUD	EAST BAY MUNICIPAL UTILITY DISTRICT
RP	RELOCATE POLE
Perm	PERMANENT

- RIGHT OF WAY ACQUISITION "FEE"
- TEMPORARY CONSTRUCTION EASEMENT
- PERMANENT ROADWAY EASEMENT
- SECTION 83

PROPOSED RIGHT-OF-WAY SUBJECT TO CHANGE MAY 2016

Dist	COUNTY	ROUTE	POST MILES TOTAL PROJECT	SHEET No.	TOTAL SHEETS
04	CC	242	R0.1/R1.9		

REGISTERED CIVIL ENGINEER DATE

PLANS APPROVAL DATE

REGISTERED PROFESSIONAL ENGINEER No. Exp. CIVIL STATE OF CALIFORNIA

THE STATE OF CALIFORNIA OR ITS OFFICERS OR AGENTS SHALL NOT BE RESPONSIBLE FOR THE ACCURACY OR COMPLETENESS OF SCANNED COPIES OF THIS PLAN SHEET.

WMH CORPORATION
50 W San Fernando St
Suite 950
San Jose, CA 95113

CCTA
2999 Oak Rd
Suite 100
Walnut Creek, CA 94597

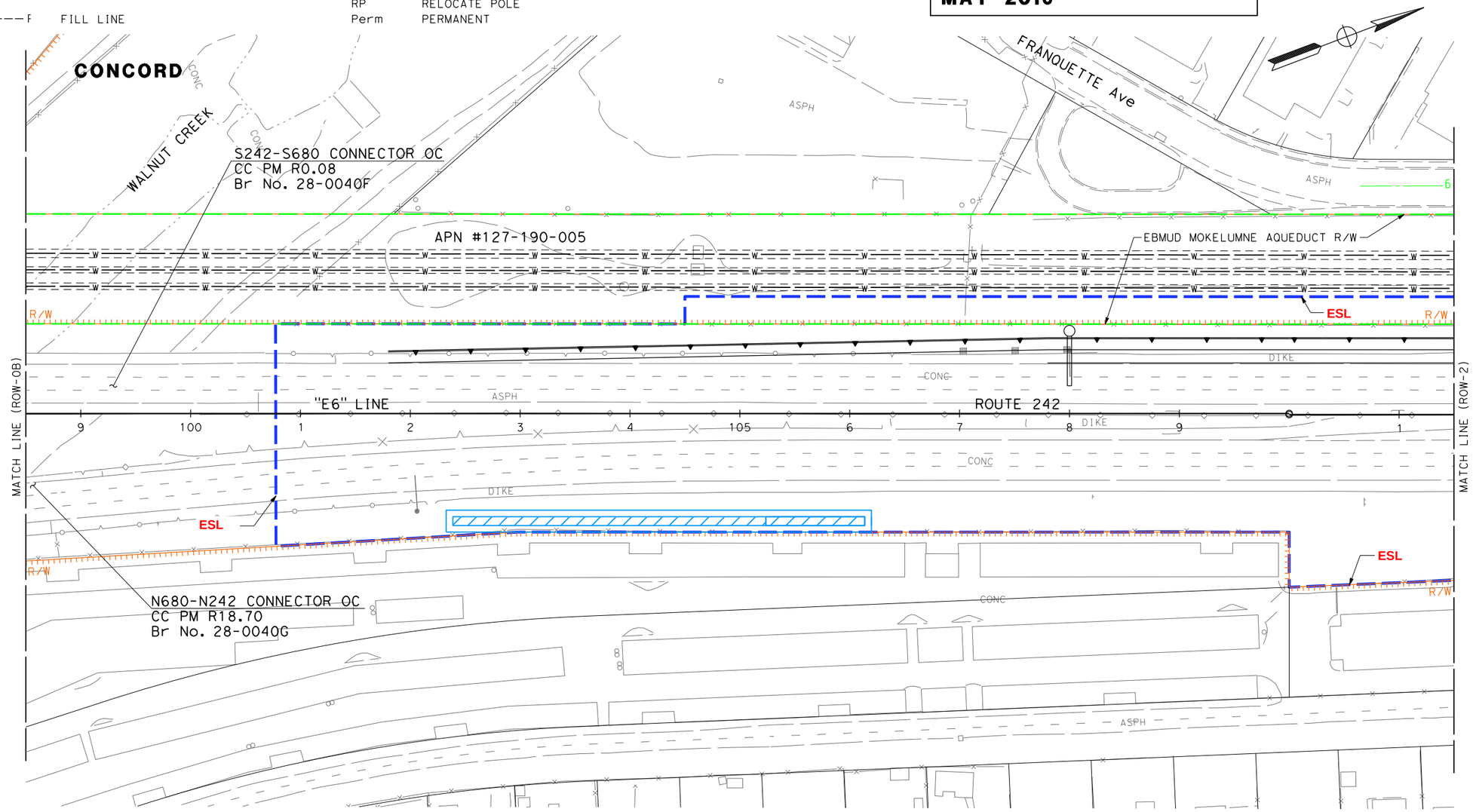

ALTERNATIVE 2
RIGHT OF WAY PLAN
SCALE: 1" = 50'
ROW-1

REVISED BY | DATE REVISED
CALCULATED-DESIGNED BY | CHECKED BY
CONSULTANT FUNCTIONAL SUPERVISOR: TIMOTHY J. LEE
STATE OF CALIFORNIA - DEPARTMENT OF TRANSPORTATION

X:\242_Clayton-Ramps\000_CAD\Exhibits\dgn\ROW\ROW_Alt2\412345ea001.dgn

LAST REVISION 06-18-15 | DATE PLOTTED => 5/26/2016 | TIME PLOTTED => 11:23:33 AM

BORDER LAST REVISED 7/2/2010 | USERNAME => hcharles | DGN FILE => 412345ea001.dgn | RELATIVE BORDER SCALE IS IN INCHES 0 1 2 3 | UNIT 0000 | PROJECT NUMBER & PHASE 04120004341

NOTE: FOR COMPLETE RIGHT OF WAY DATA, SEE RIGHT OF WAY RECORD MAPS AT DISTRICT OFFICE

Dist	COUNTY	ROUTE	POST MILES TOTAL PROJECT	SHEET No.	TOTAL SHEETS
04	CC	242	R0.1/R1.9		

REGISTERED CIVIL ENGINEER DATE

PLANS APPROVAL DATE

REGISTERED PROFESSIONAL ENGINEER No. Exp. CIVIL STATE OF CALIFORNIA

THE STATE OF CALIFORNIA OR ITS OFFICERS OR AGENTS SHALL NOT BE RESPONSIBLE FOR THE ACCURACY OR COMPLETENESS OF SCANNED COPIES OF THIS PLAN SHEET.

WMH CORPORATION	CCTA
50 W San Fernando St	2999 Oak Rd
Suite 950	Suite 100
San Jose, CA 95113	Walnut Creek, CA 94597

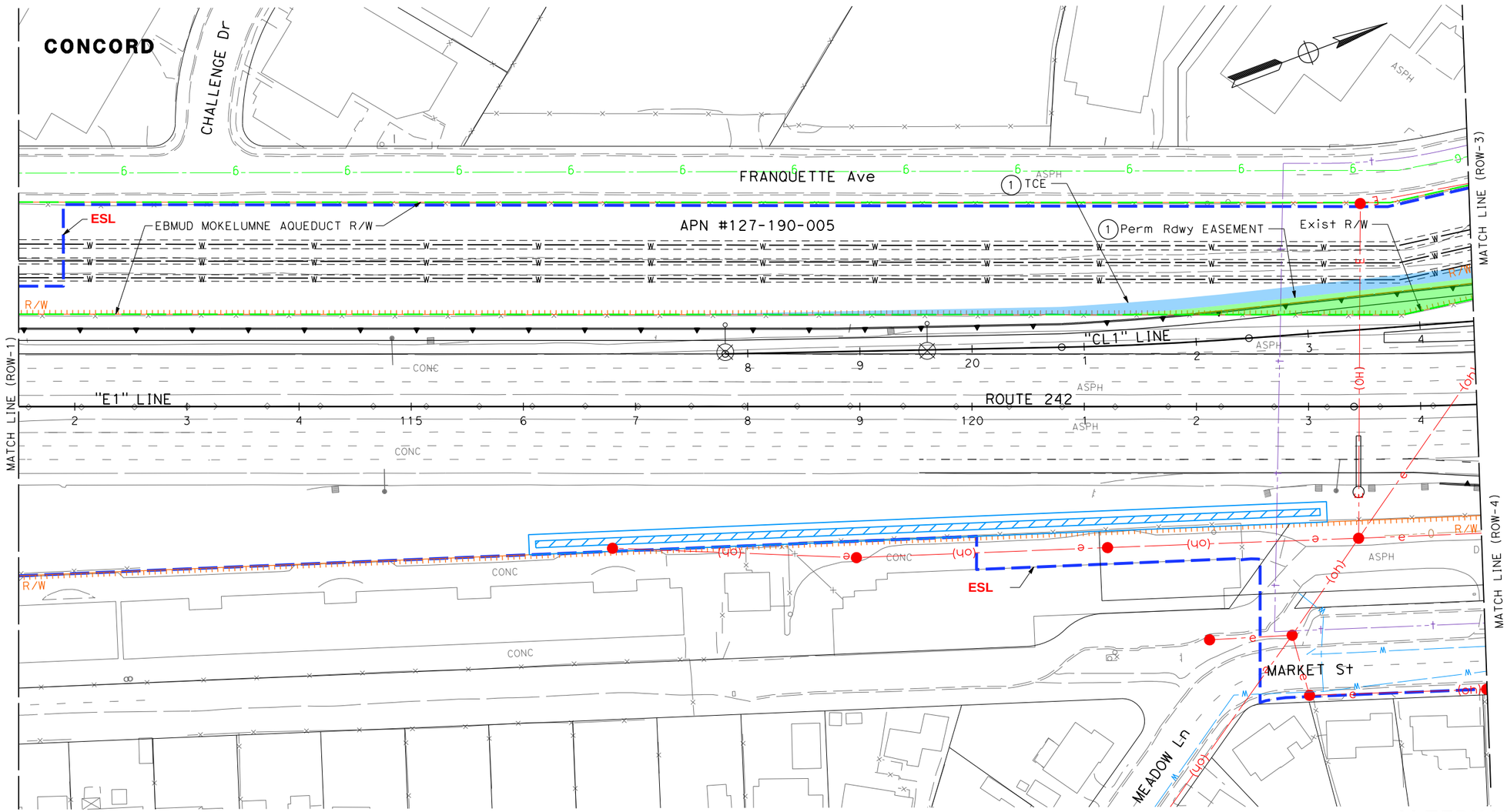

ALTERNATIVE 2
RIGHT OF WAY PLAN

SCALE: 1" = 50'

ROW-2

REVISED BY | DATE REVISED

CALCULATED-DESIGNED BY | CHECKED BY

CONSULTANT FUNCTIONAL SUPERVISOR: TIMOTHY J. LEE

STATE OF CALIFORNIA - DEPARTMENT OF TRANSPORTATION

Caltrans

X:\242_Clayton-Ramps\000_CAD\Exhibits\dgn\ROW\ROW_Alt2\412345ea002.dgn

LAST REVISION 06-18-15 | DATE PLOTTED => 5/26/2016 TIME PLOTTED => 11:23:36 AM

BORDER LAST REVISED 7/2/2010 | USERNAME => hcharles DGN FILE => 412345ea002.dgn | RELATIVE BORDER SCALE IS IN INCHES 0 1 2 3 | UNIT 0000 | PROJECT NUMBER & PHASE 04120004341

NOTE: FOR COMPLETE RIGHT OF WAY DATA, SEE RIGHT OF WAY RECORD MAPS AT DISTRICT OFFICE

Dist	COUNTY	ROUTE	POST MILES TOTAL PROJECT	SHEET No.	TOTAL SHEETS
04	CC	242	R0.1/R1.9		

REGISTERED CIVIL ENGINEER DATE

PLANS APPROVAL DATE

REGISTERED PROFESSIONAL ENGINEER No. Exp. CIVIL STATE OF CALIFORNIA

THE STATE OF CALIFORNIA OR ITS OFFICERS OR AGENTS SHALL NOT BE RESPONSIBLE FOR THE ACCURACY OR COMPLETENESS OF SCANNED COPIES OF THIS PLAN SHEET.

WMH CORPORATION
50 W San Fernando St
Suite 950
San Jose, CA 95113

CCTA
2999 Oak Rd
Suite 100
Walnut Creek, CA 94597

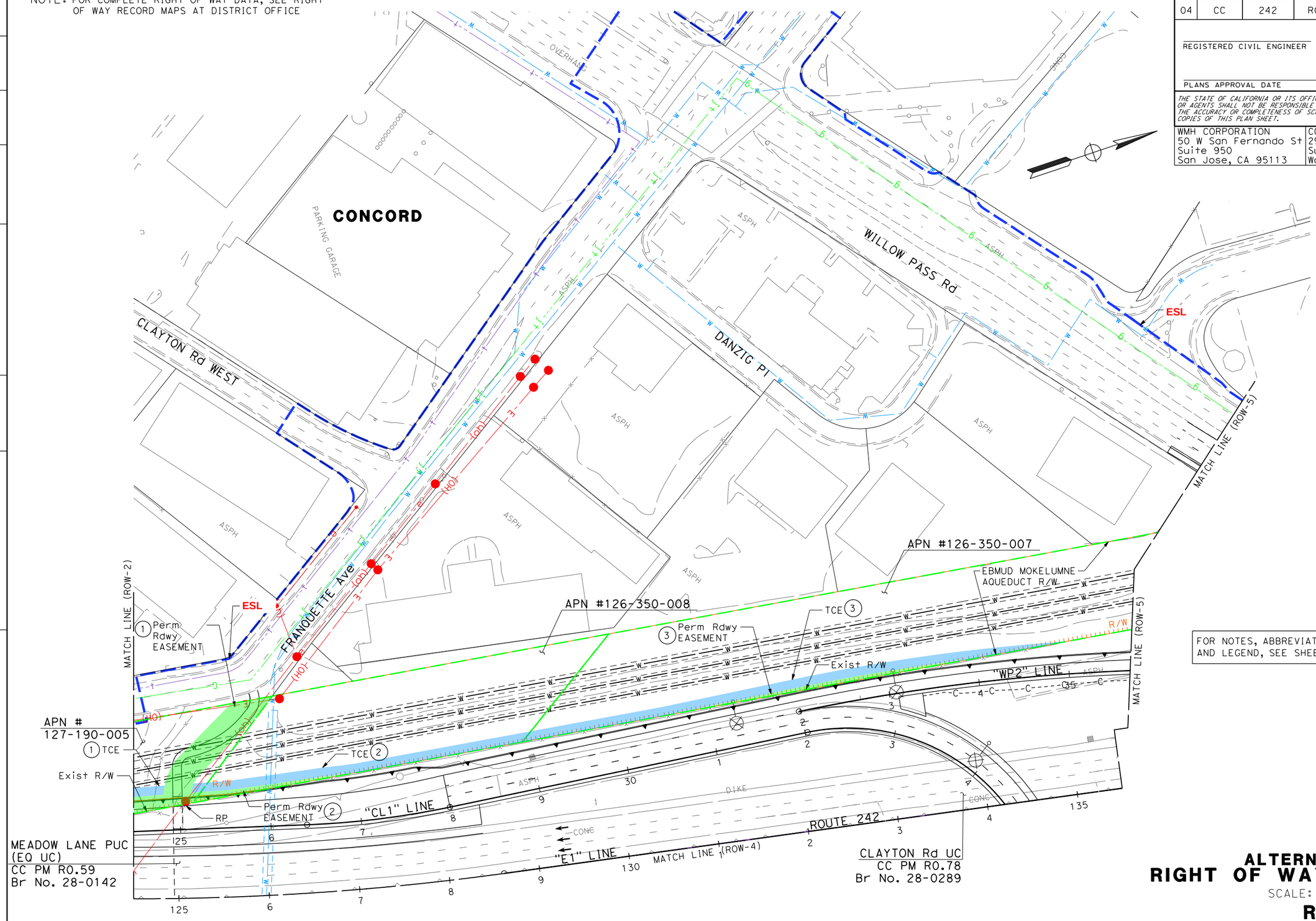

FOR NOTES, ABBREVIATIONS AND LEGEND, SEE SHEET ROW-OA

ALTERNATIVE 2
RIGHT OF WAY PLAN

SCALE: 1" = 50'

ROW-3

REVISED BY	DATE REVISED

CALCULATED-DESIGNED BY
CHECKED BY

TIMOTHY J. LEE
CONSULTANT FUNCTIONAL SUPERVISOR

STATE OF CALIFORNIA - DEPARTMENT OF TRANSPORTATION

Caltrans

X:\242_Clayton-Ramps\000_CAD\Exhibits\dgn\ROW\ROW_Alt2\412345ea003.dgn

LAST REVISION 06-18-15
DATE PLOTTED => 5/26/2016
TIME PLOTTED => 11:23:40 AM

BORDER LAST REVISED 7/2/2010 | USERNAME => hcharles | DGN FILE => 412345ea003.dgn | RELATIVE BORDER SCALE IS IN INCHES 0 1 2 3 | UNIT 0000 | PROJECT NUMBER & PHASE 04120004341

NOTE: FOR COMPLETE RIGHT OF WAY DATA, SEE RIGHT OF WAY RECORD MAPS AT DISTRICT OFFICE

Dist	COUNTY	ROUTE	POST MILES TOTAL PROJECT	SHEET No.	TOTAL SHEETS
04	CC	242	R0.1/R1.9		

REGISTERED CIVIL ENGINEER DATE

PLANS APPROVAL DATE

REGISTERED PROFESSIONAL ENGINEER No. Exp. CIVIL STATE OF CALIFORNIA

THE STATE OF CALIFORNIA OR ITS OFFICERS OR AGENTS SHALL NOT BE RESPONSIBLE FOR THE ACCURACY OR COMPLETENESS OF SCANNED COPIES OF THIS PLAN SHEET.

WMH CORPORATION
50 W San Fernando St
Suite 950
San Jose, CA 95113

CCTA
2999 Oak Rd
Suite 100
Walnut Creek, CA 94597

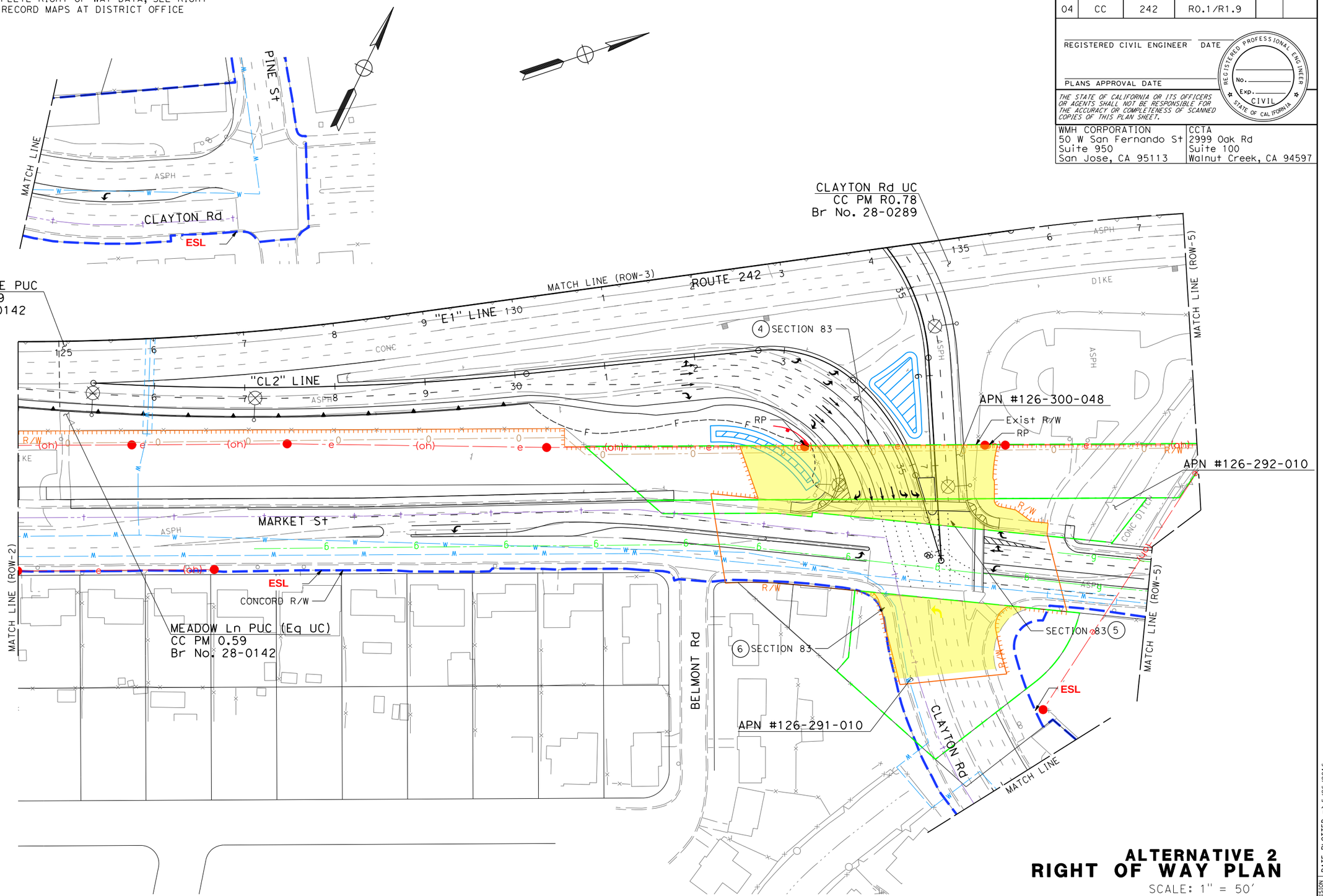

ALTERNATIVE 2
RIGHT OF WAY PLAN

SCALE: 1" = 50'

ROW-4

REVISED BY | DATE REVISED

CALCULATED-DESIGNED BY | CHECKED BY

CONSULTANT FUNCTIONAL SUPERVISOR: TIMOTHY J. LEE

STATE OF CALIFORNIA - DEPARTMENT OF TRANSPORTATION

Caltrans

X:\242_Clayton-Ramps\000_CAD\Exhibits\dgn\ROW\ROW_Alt2\412345ea004.dgn

LAST REVISION 06-18-15 | DATE PLOTTED => 5/26/2016 | TIME PLOTTED => 11:23:44 AM

BORDER LAST REVISED 7/2/2010 | USERNAME => hcharles | DGN FILE => 412345ea004.dgn | RELATIVE BORDER SCALE IS IN INCHES 0 1 2 3 | UNIT 0000 | PROJECT NUMBER & PHASE 04120004341

NOTE: FOR COMPLETE RIGHT OF WAY DATA, SEE RIGHT OF WAY RECORD MAPS AT DISTRICT OFFICE

Dist	COUNTY	ROUTE	POST MILES TOTAL PROJECT	SHEET No.	TOTAL SHEETS
04	CC	242	R0.1/R1.9		

REGISTERED CIVIL ENGINEER DATE

PLANS APPROVAL DATE

REGISTERED PROFESSIONAL ENGINEER No. Exp. CIVIL STATE OF CALIFORNIA

THE STATE OF CALIFORNIA OR ITS OFFICERS OR AGENTS SHALL NOT BE RESPONSIBLE FOR THE ACCURACY OR COMPLETENESS OF SCANNED COPIES OF THIS PLAN SHEET.

WMH CORPORATION
50 W San Fernando St
Suite 950
San Jose, CA 95113

CCTA
2999 Oak Rd
Suite 100
Walnut Creek, CA 94597

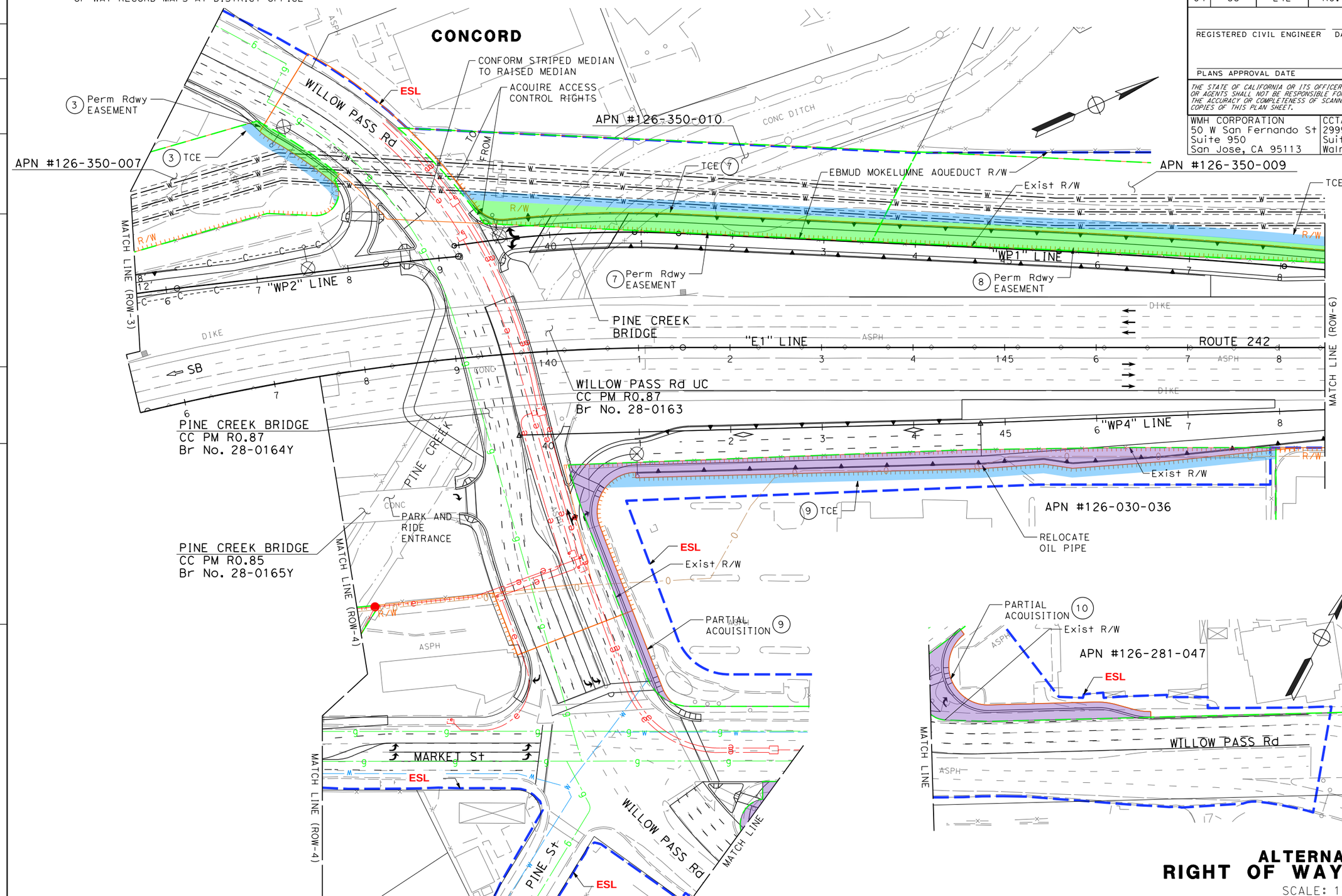

ALTERNATIVE 2
RIGHT OF WAY PLAN

SCALE: 1" = 50'

ROW-5

REVISED BY	DATE REVISED

CALCULATED-DESIGNED BY
CHECKED BY

CONSULTANT FUNCTIONAL SUPERVISOR
TIMOTHY J. LEE

STATE OF CALIFORNIA - DEPARTMENT OF TRANSPORTATION

X:\242_Clayton-Ramps\000_CAD\Exhibits\dgn\ROW\ROW_Alt2\412345ea005.dgn

DATE PLOTTED => 5/26/2016
TIME PLOTTED => 11:23:48 AM

LAST REVISION 06-18-15

BORDER LAST REVISED 7/2/2010 | USERNAME => hcharles | DGN FILE => 412345ea005.dgn | RELATIVE BORDER SCALE IS IN INCHES 0 1 2 3 | UNIT 0000 | PROJECT NUMBER & PHASE 04120004341

NOTE: FOR COMPLETE RIGHT OF WAY DATA, SEE RIGHT OF WAY RECORD MAPS AT DISTRICT OFFICE

Dist	COUNTY	ROUTE	POST MILES TOTAL PROJECT	SHEET No.	TOTAL SHEETS
04	CC	242	R0.1/R1.9		

REGISTERED CIVIL ENGINEER DATE

PLANS APPROVAL DATE

REGISTERED PROFESSIONAL ENGINEER No. Exp. CIVIL STATE OF CALIFORNIA

THE STATE OF CALIFORNIA OR ITS OFFICERS OR AGENTS SHALL NOT BE RESPONSIBLE FOR THE ACCURACY OR COMPLETENESS OF SCANNED COPIES OF THIS PLAN SHEET.

WMH CORPORATION
50 W San Fernando St
Suite 950
San Jose, CA 95113

CCTA
2999 Oak Rd
Suite 100
Walnut Creek, CA 94597

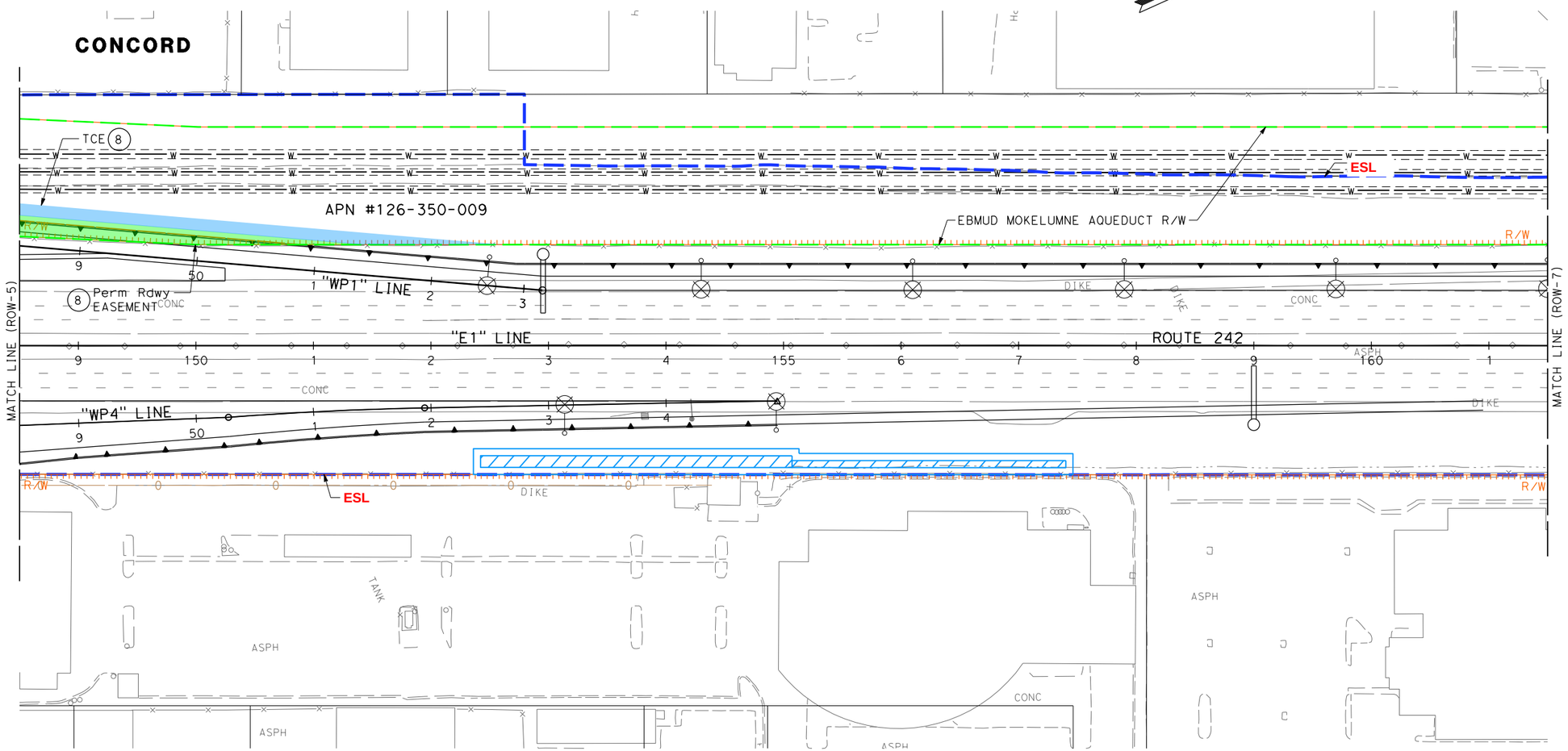

ALTERNATIVE 2
RIGHT OF WAY PLAN

SCALE: 1" = 50'

ROW-6

REVISED BY | DATE REVISED

CALCULATED-DESIGNED BY | CHECKED BY

CONSULTANT FUNCTIONAL SUPERVISOR: TIMOTHY J. LEE

STATE OF CALIFORNIA - DEPARTMENT OF TRANSPORTATION

Caltrans

X:\242_Cloyton-Ramps\000_CAD\Exhibits\dgn\ROW\ROW_Alt2\412345ea006.dgn

LAST REVISION 06-18-15 | DATE PLOTTED => 5/26/2016 TIME PLOTTED => 11:23:51 AM

BORDER LAST REVISED 7/2/2010 | USERNAME => hcharles DGN FILE => 412345ea006.dgn | RELATIVE BORDER SCALE IS IN INCHES 0 1 2 3 | UNIT 0000 | PROJECT NUMBER & PHASE 04120004341

NOTE: FOR COMPLETE RIGHT OF WAY DATA, SEE RIGHT OF WAY RECORD MAPS AT DISTRICT OFFICE

Dist	COUNTY	ROUTE	POST MILES TOTAL PROJECT	SHEET No.	TOTAL SHEETS
04	CC	242	R0.1/R1.9		

REGISTERED CIVIL ENGINEER DATE

PLANS APPROVAL DATE

REGISTERED PROFESSIONAL ENGINEER No. Exp. CIVIL STATE OF CALIFORNIA

THE STATE OF CALIFORNIA OR ITS OFFICERS OR AGENTS SHALL NOT BE RESPONSIBLE FOR THE ACCURACY OR COMPLETENESS OF SCANNED COPIES OF THIS PLAN SHEET.

WMH CORPORATION
50 W San Fernando St
Suite 950
San Jose, CA 95113

CCTA
2999 Oak Rd
Suite 100
Walnut Creek, CA 94597

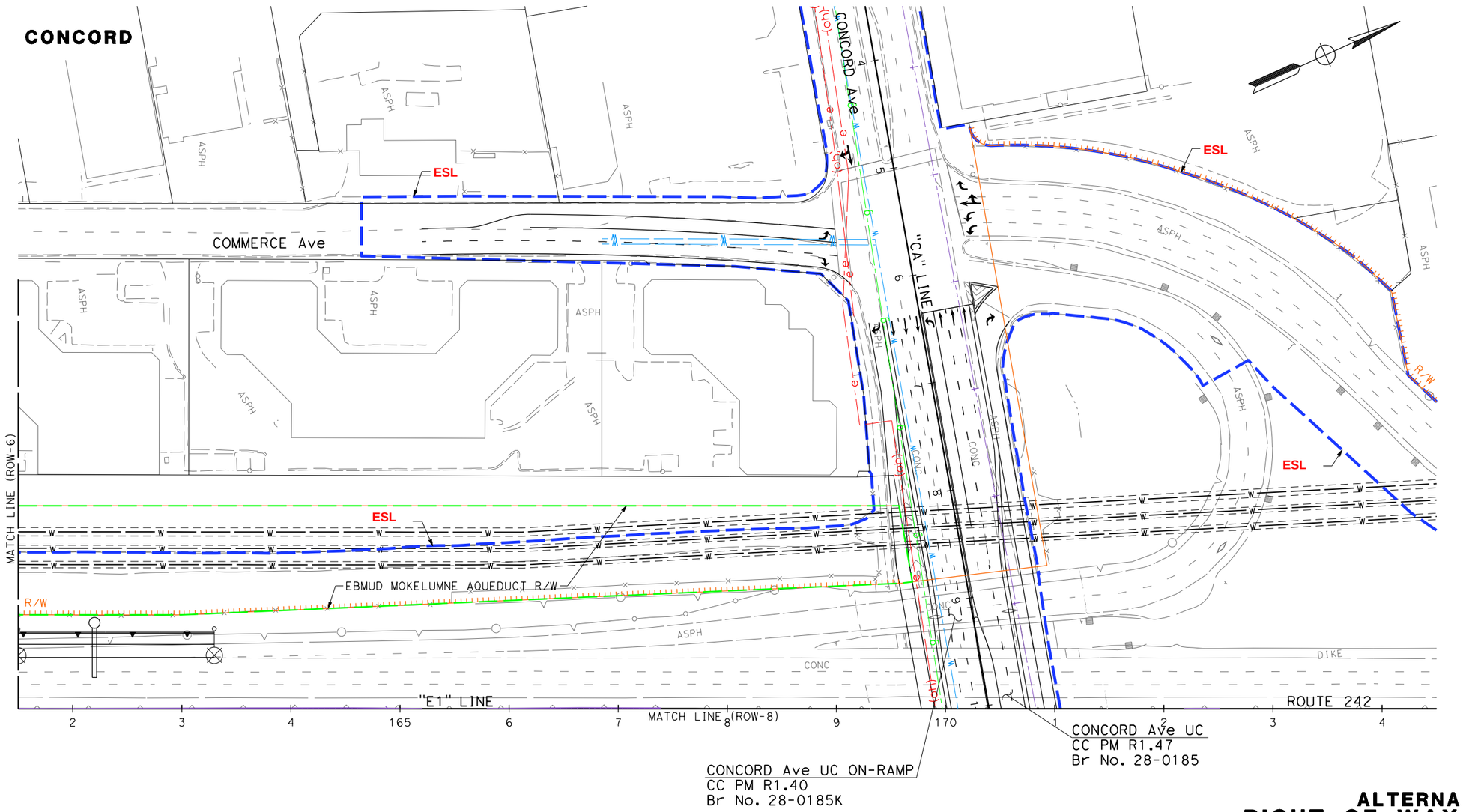

ALTERNATIVE 2
RIGHT OF WAY PLAN

SCALE: 1" = 50'

ROW-7

STATE OF CALIFORNIA - DEPARTMENT OF TRANSPORTATION

Caltrans

CONSULTANT FUNCTIONAL SUPERVISOR: TIMOTHY J. LEE

CALCULATED-DESIGNED BY

CHECKED BY

REVISED BY

DATE REVISED

X:\242_Clayton-Ramps\000_CAD\Exhibits\dgn\ROW\ROW_Alt2\412345ea007.dgn

LAST REVISION 06-18-15

DATE PLOTTED => 5/26/2016
TIME PLOTTED => 11:23:55 AM

BORDER LAST REVISED 7/2/2010

USERNAME => hcharles
DGN FILE => 412345ea007.dgn

RELATIVE BORDER SCALE IS IN INCHES 0 1 2 3

UNIT 0000

PROJECT NUMBER & PHASE 04120004341

NOTE: FOR COMPLETE RIGHT OF WAY DATA, SEE RIGHT OF WAY RECORD MAPS AT DISTRICT OFFICE

Dist	COUNTY	ROUTE	POST MILES TOTAL PROJECT	SHEET No.	TOTAL SHEETS
04	CC	242	R0.1/R1.9		

REGISTERED CIVIL ENGINEER DATE

PLANS APPROVAL DATE

REGISTERED PROFESSIONAL ENGINEER No. Exp. CIVIL STATE OF CALIFORNIA

THE STATE OF CALIFORNIA OR ITS OFFICERS OR AGENTS SHALL NOT BE RESPONSIBLE FOR THE ACCURACY OR COMPLETENESS OF SCANNED COPIES OF THIS PLAN SHEET.

WMH CORPORATION
50 W San Fernando St
Suite 950
San Jose, CA 95113

CCTA
2999 Oak Rd
Suite 100
Walnut Creek, CA 94597

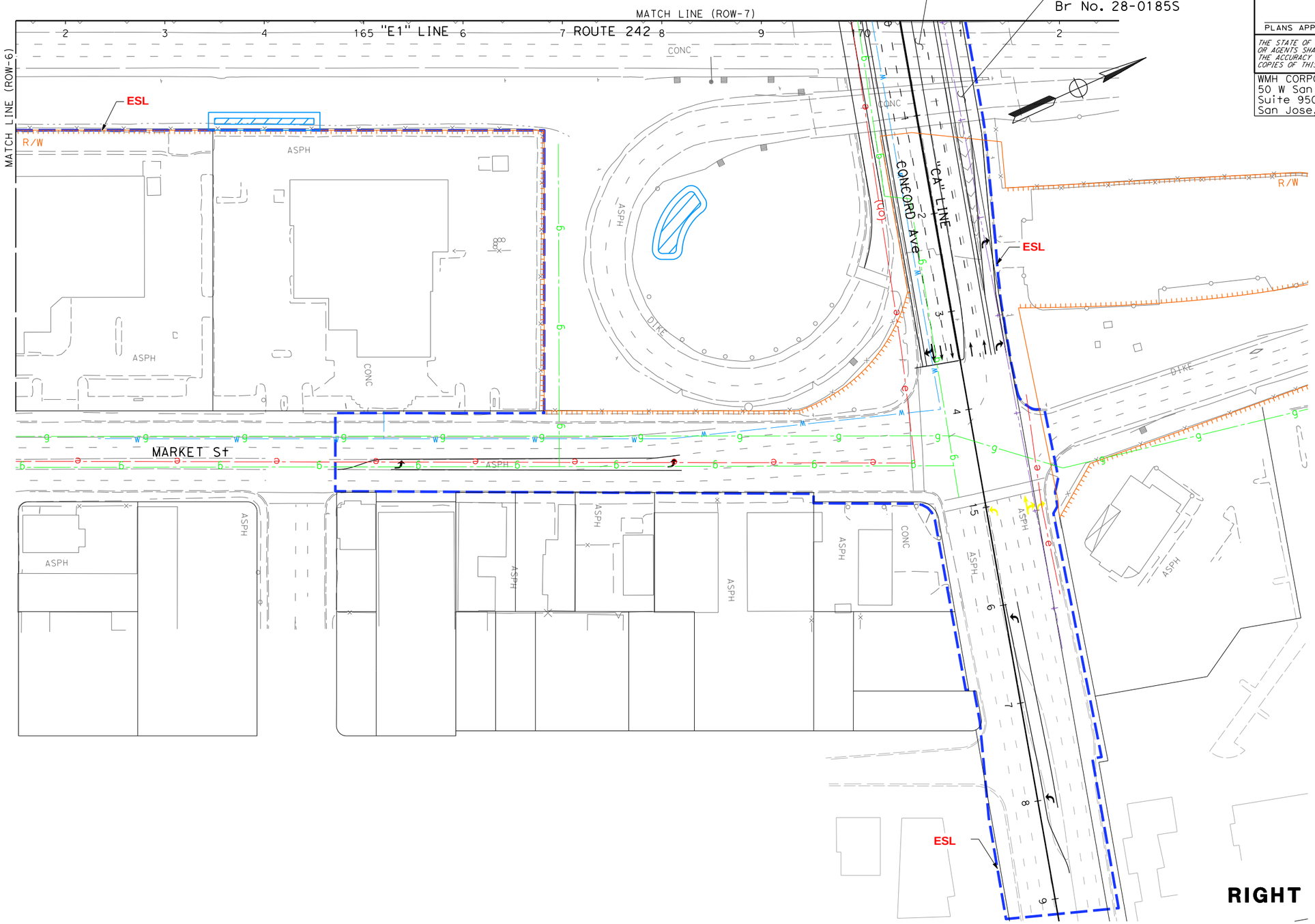

ALTERNATIVE 2
RIGHT OF WAY PLAN

SCALE: 1" = 50'

ROW-8

REVISED BY | DATE REVISED

CALCULATED-DESIGNED BY | CHECKED BY

SUPERVISOR | CONSULTANT FUNCTIONAL SUPERVISOR

TIMOTHY J. LEE

STATE OF CALIFORNIA - DEPARTMENT OF TRANSPORTATION

Gates

X:\242_Clayton-Ramps\000_CAD\Exhibits\dgn\ROW\ROW_Alt2\412345ea008.dgn

LAST REVISION 06-18-15 | DATE PLOTTED => 5/26/2016 | TIME PLOTTED => 11:23:58 AM

BORDER LAST REVISED 7/2/2010 | USERNAME => hcharles | DGN FILE => 412345ea008.dgn | RELATIVE BORDER SCALE IS IN INCHES 0 1 2 3 | UNIT 0000 | PROJECT NUMBER & PHASE 04120004341

NOTE: FOR COMPLETE RIGHT OF WAY DATA, SEE RIGHT OF WAY RECORD MAPS AT DISTRICT OFFICE

Dist	COUNTY	ROUTE	POST MILES TOTAL PROJECT	SHEET No.	TOTAL SHEETS
04	CC	242	R0.1/R1.9		

REGISTERED CIVIL ENGINEER DATE

PLANS APPROVAL DATE

REGISTERED PROFESSIONAL ENGINEER No. Exp. CIVIL STATE OF CALIFORNIA

THE STATE OF CALIFORNIA OR ITS OFFICERS OR AGENTS SHALL NOT BE RESPONSIBLE FOR THE ACCURACY OR COMPLETENESS OF SCANNED COPIES OF THIS PLAN SHEET.

WMH CORPORATION
50 W San Fernando St
Suite 950
San Jose, CA 95113

CCTA
2999 Oak Rd
Suite 100
Walnut Creek, CA 94597

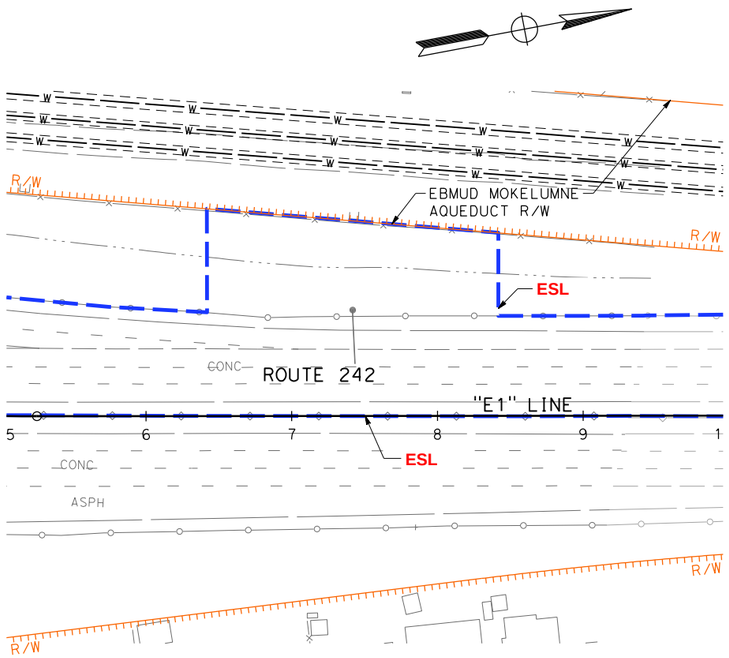

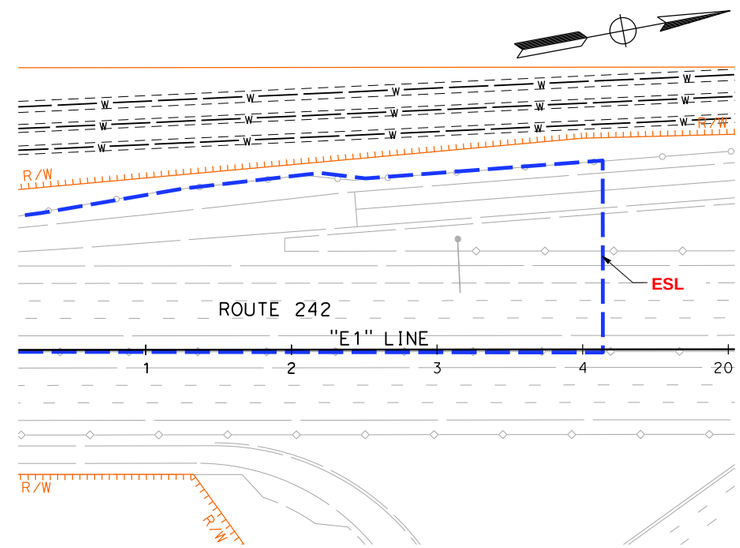

ALTERNATIVE 2
RIGHT OF WAY PLAN

SCALE: 1" = 50'

ROW-9

REVISED BY | DATE REVISED

CALCULATED-DESIGNED BY | CHECKED BY

CONSULTANT FUNCTIONAL SUPERVISOR: TIMOTHY J. LEE

STATE OF CALIFORNIA - DEPARTMENT OF TRANSPORTATION

Caltrans

X:\242_Clayton-Ramps\000_CAD\Exhibits\dgn\ROW\ROW_Alt2\412345ea009.dgn

LAST REVISION 06-18-15 | DATE PLOTTED => 5/26/2016 | TIME PLOTTED => 11:24:02 AM

BORDER LAST REVISED 7/2/2010 | USERNAME => hcharles | DGN FILE => 412345ea009.dgn | RELATIVE BORDER SCALE IS IN INCHES 0 1 2 3 | UNIT 0000 | PROJECT NUMBER & PHASE 04120004341