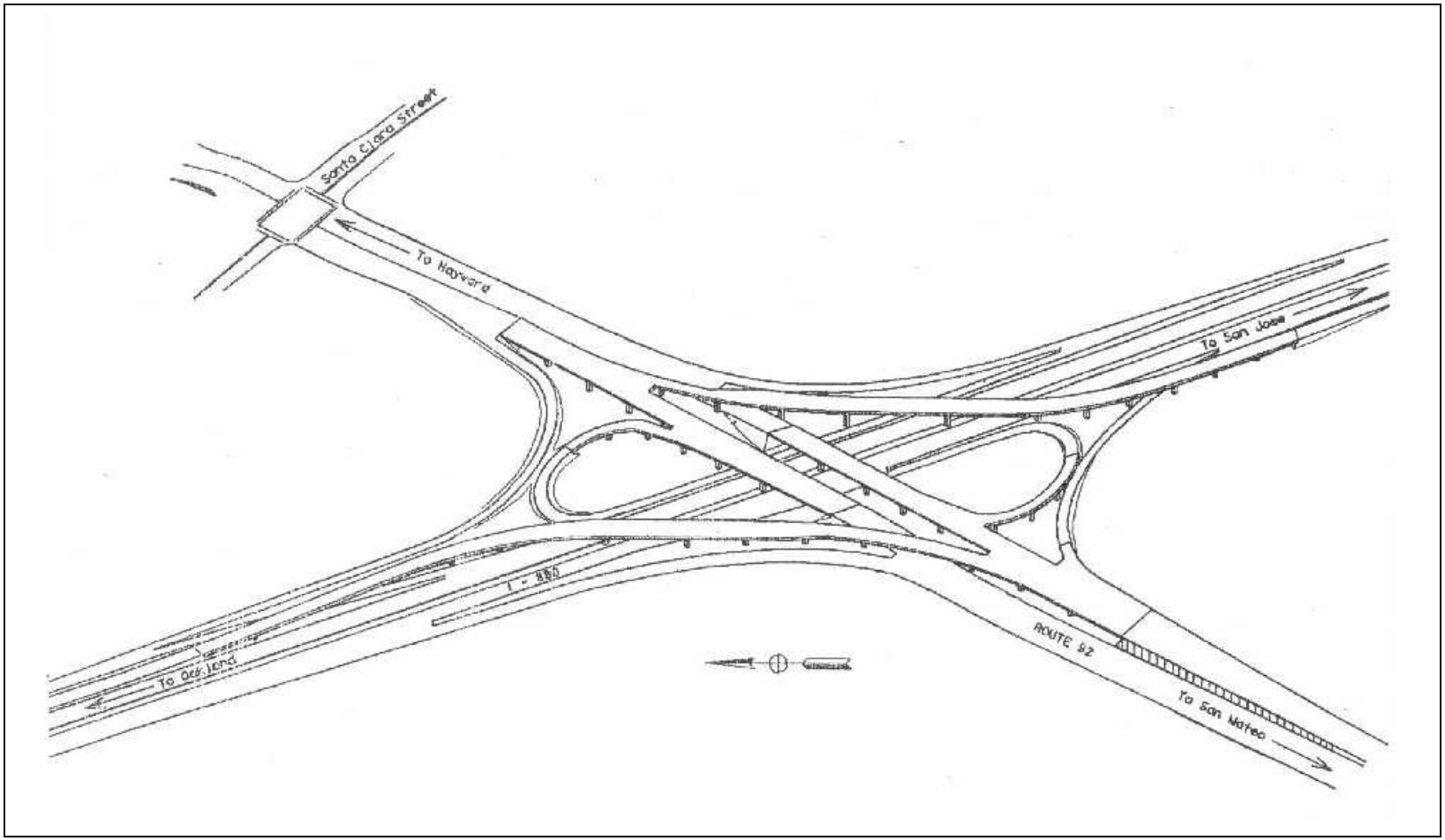


**Figure 2.3-13  Alternative 2L Schematic**

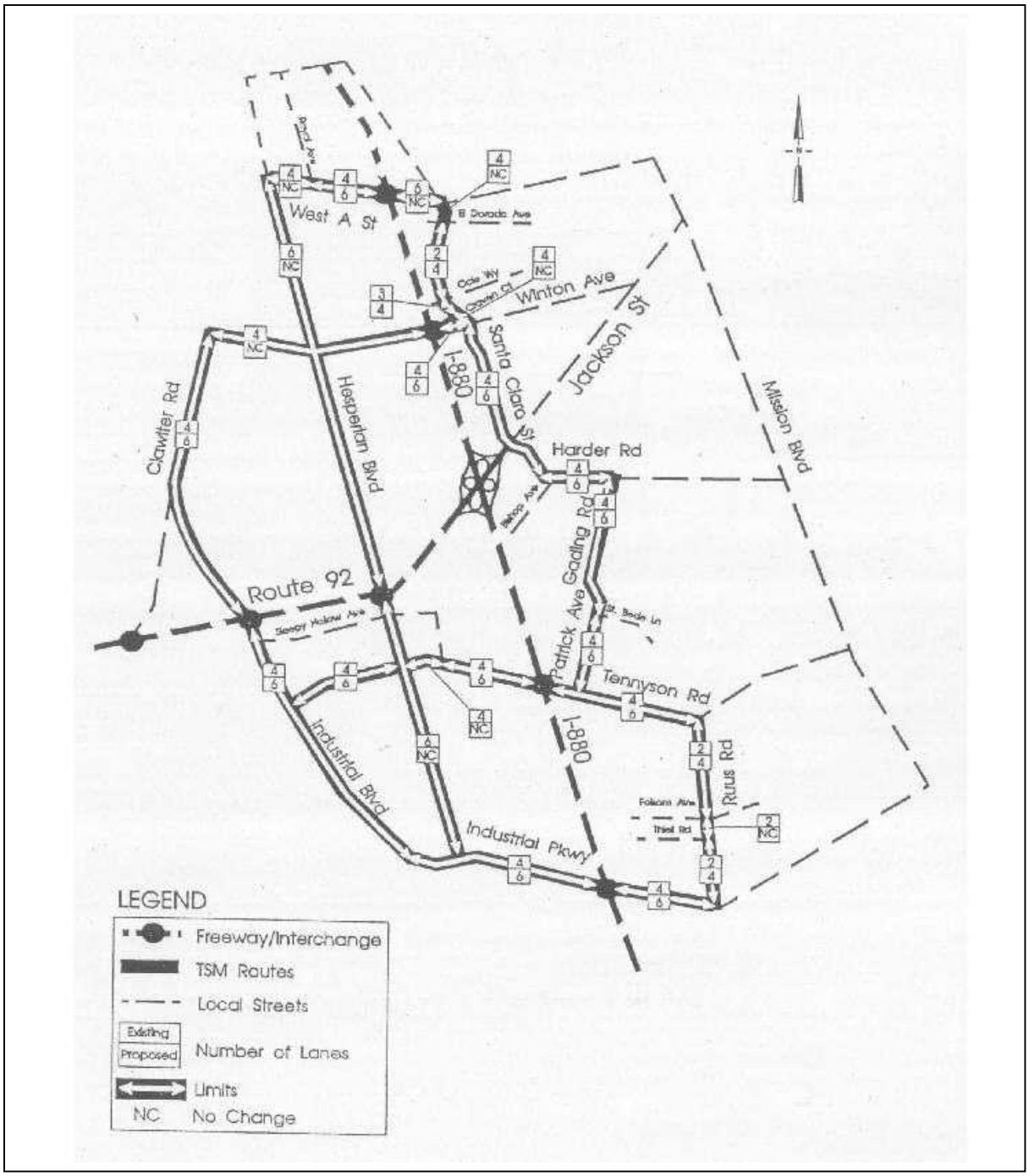


**Figure 2.3-14 TSM Alternative Schematic**

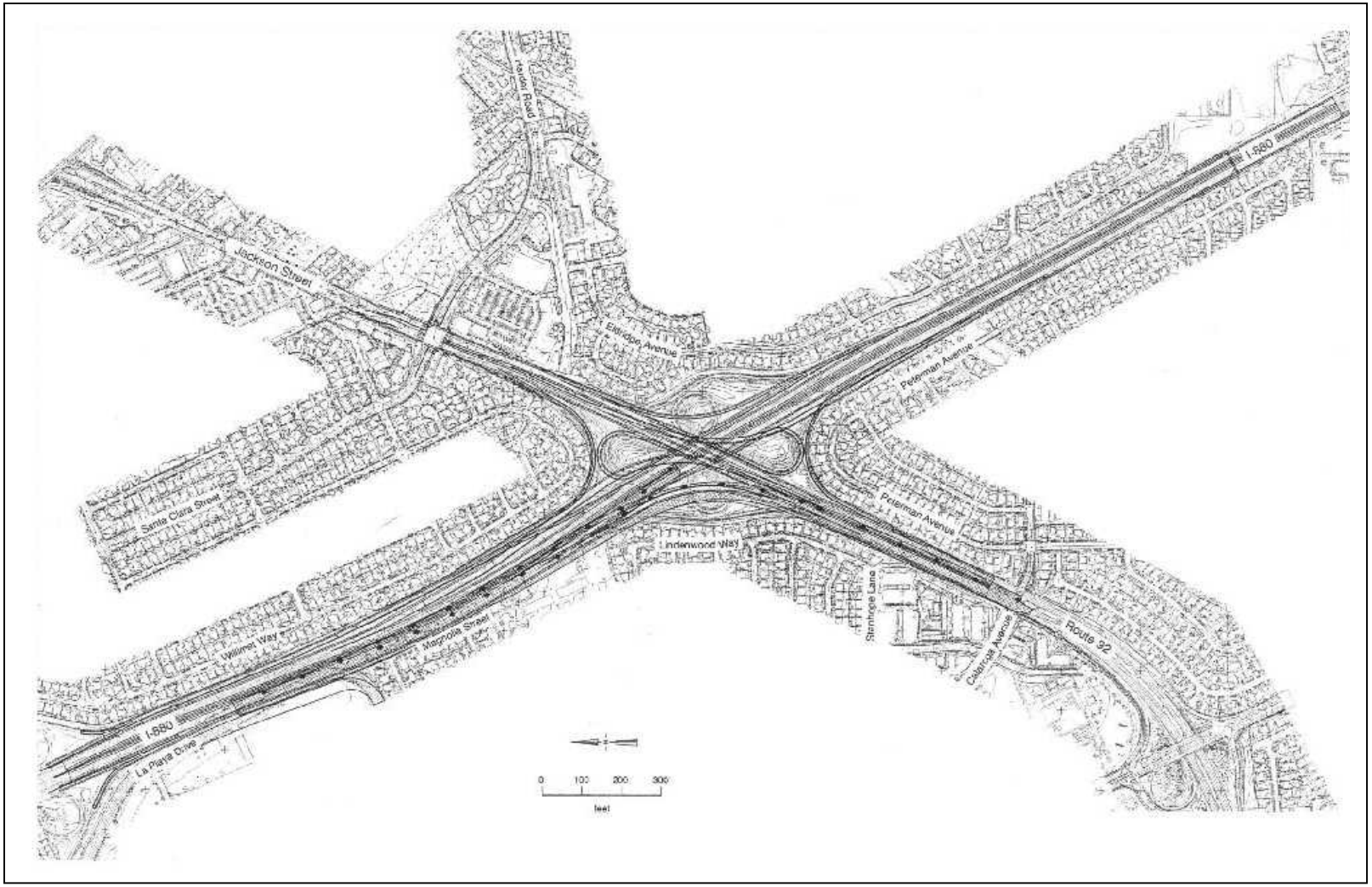


**Figure 2.3-15 HOV Lane Alternative (Scenario 1) Schematic**

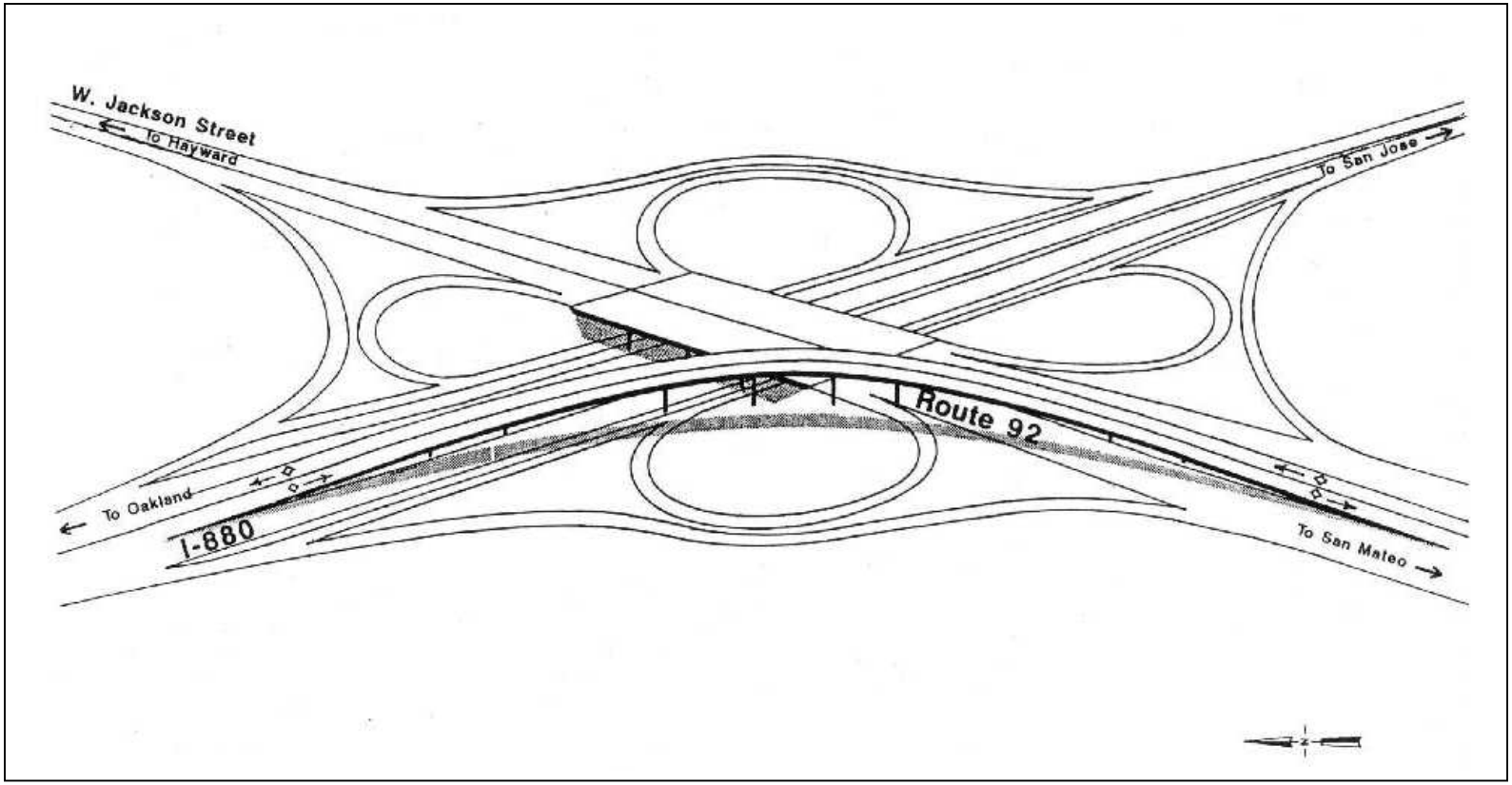


**Figure 2.3-16  HOV Lanes Only Alternative Schematic**

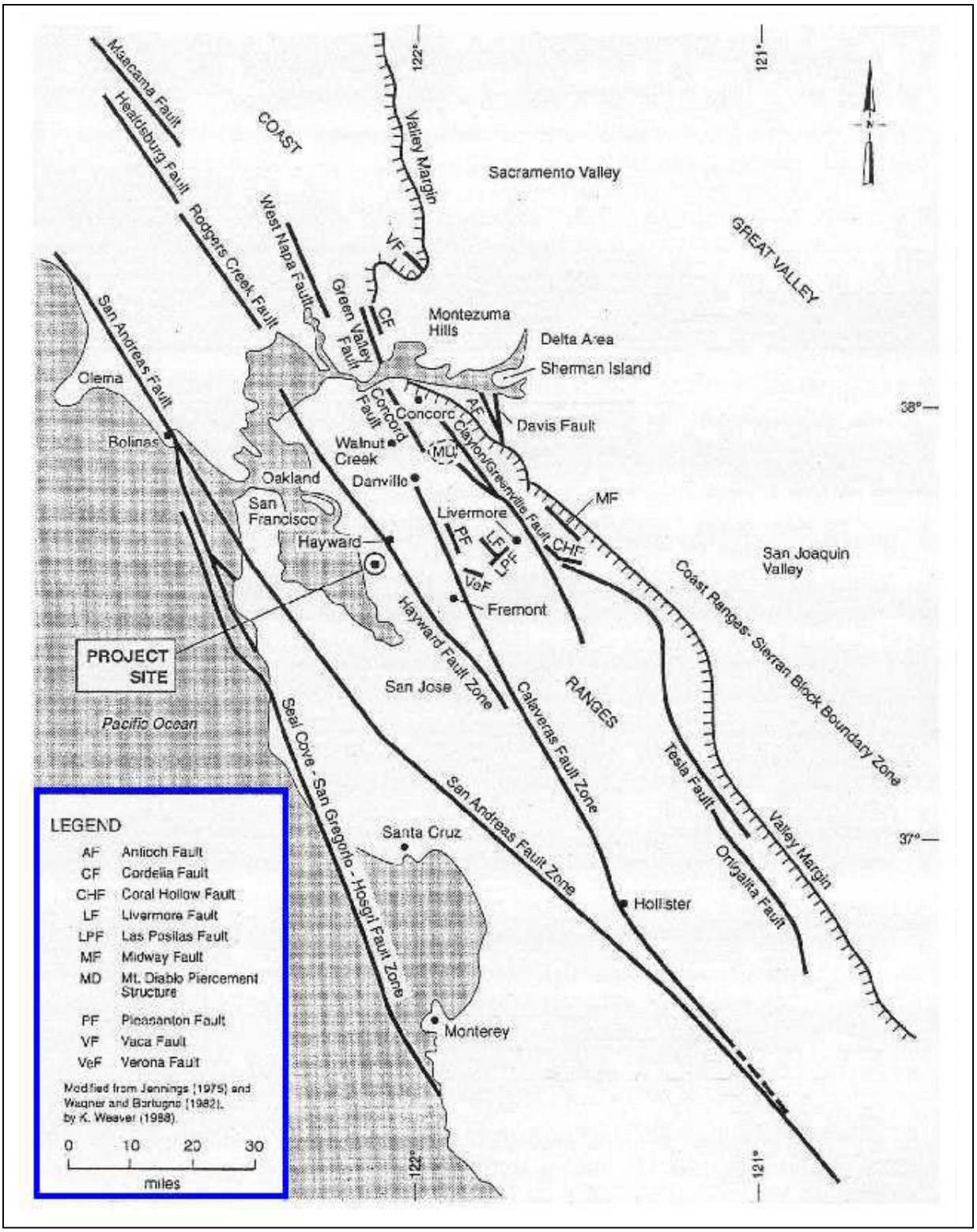


**Figure 3.1-1 Regional Fault System**

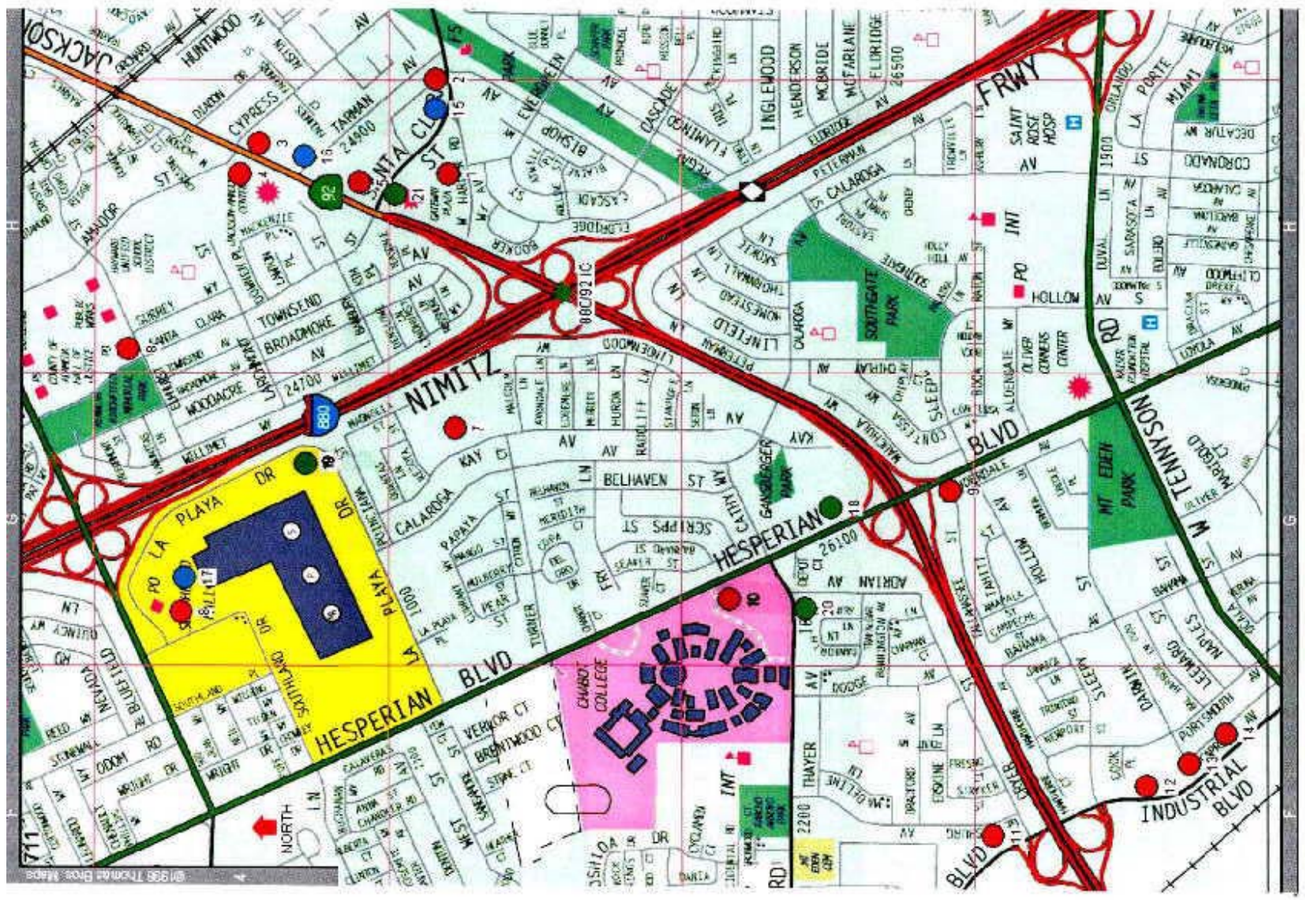


No Scale

## LEGEND

**FUEL SPILLS/LEAKS**

1 Cassaro Property
593 West Harder Road
2 Former Mobil Station
404 West Harder Road
3 Exxon/Tosco/BP/Circle K
210 West Jackson Street
4 Jackson-Armador Shopping Center
(Former Exxon)
215 West Jackson
5 Exxon
390 West Jackson Street
6 Hayward Main Post Office
24438 Santa Clara Street
7 Alameda County Maintenance Yard
951 Turner Court
8 Citgo
660 West Winton Avenue
9 Exxon
26115 Hesperian Boulevard
10 Chabot College
25555 Hesperian Boulevard
11 Franklin Optical
26200 Industrial Boulevard
12 UC Moving Services
26999 Industrial Boulevard
13 John Shelby Property
27057 Industrial Boulevard
14 Drewry Photocolor Corporation
27105 Industrial Boulevard

**SPILLS**

15 Town and Country Cleaners
456 West Harder Road
16 South Hayward Dialysis
254 West Jackson Street
17 Sears Automotive Center
660 West Winton Avenue

**GENERATORS**

18 Regional Occupation Center
26316 Hesperian Boulevard
19 Southland Mall Maintenance Facility
La Playa Drive
20 Pacific Bell
1880 Depot Court
21 Rite Aid No. 5919
24989 Santa Clara Street

Map courtesy of The Thomas Guide 1999 Bay Area Digital Edition

**Figure 3.3-1 Potential Hazardous Waste Sites**

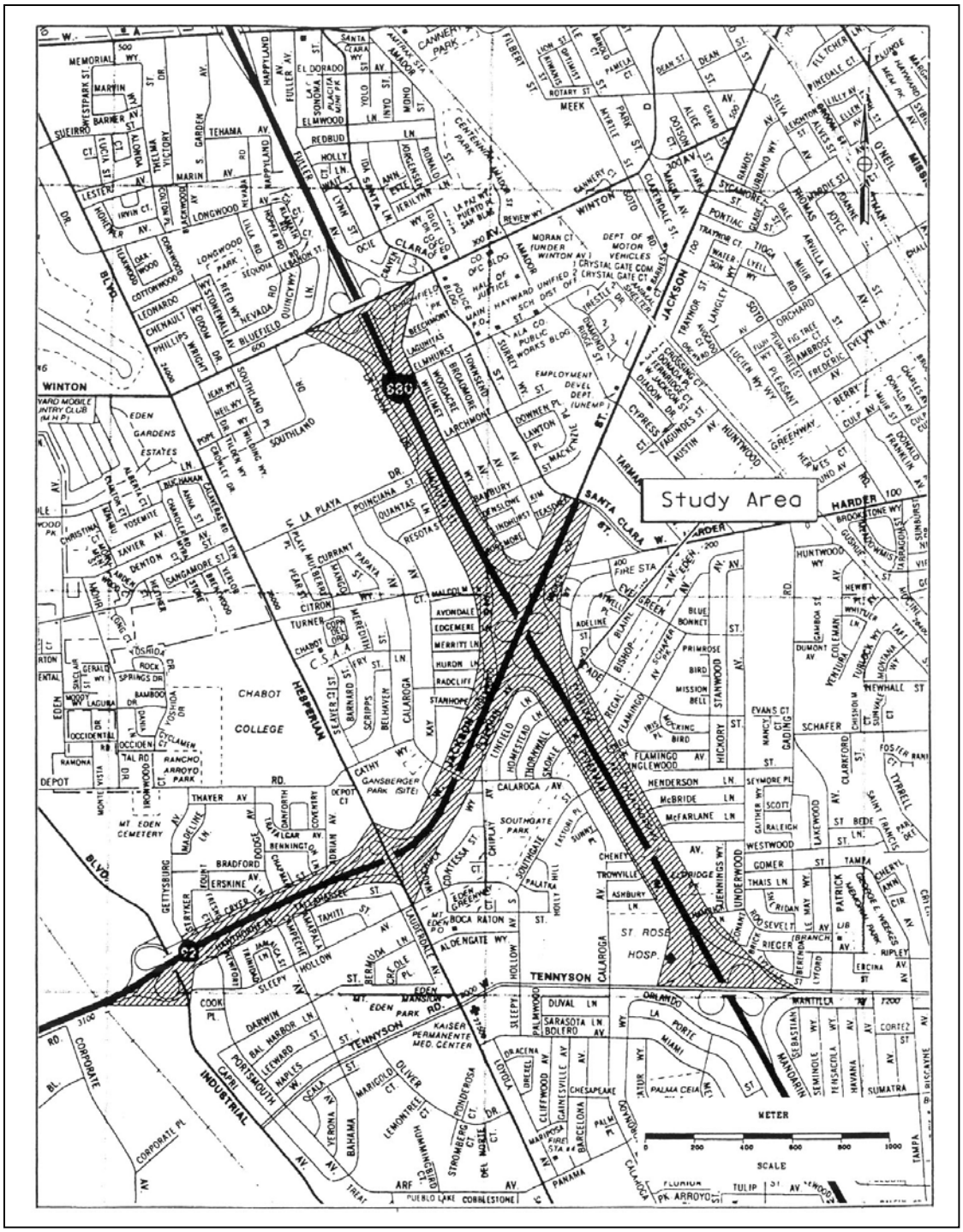


**Figure 3.5-1 Noise Impact Study Area**

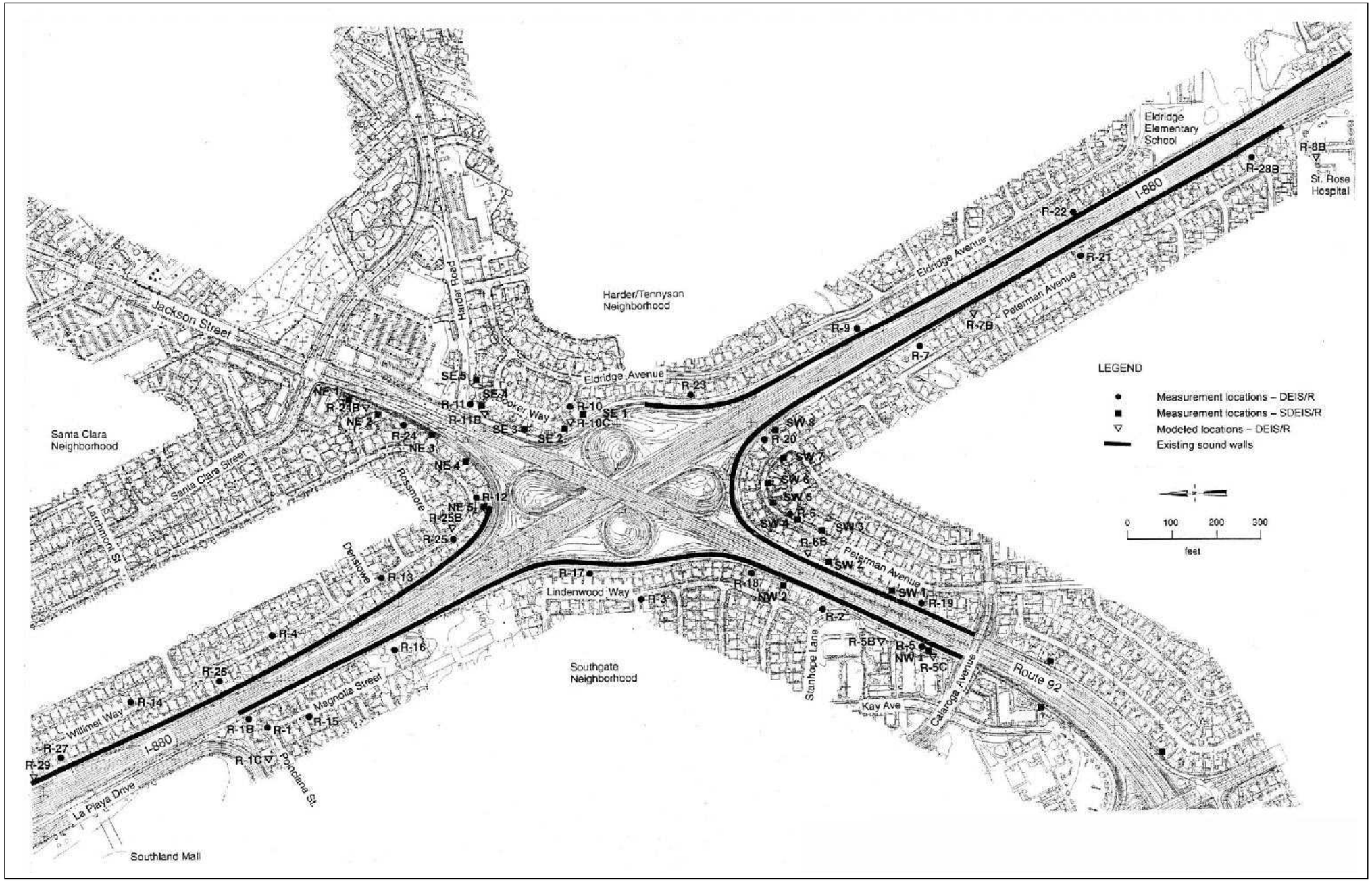


**Figure 3.5-2 Location of Ambient Noise Measurement Sites and Existing Sound Walls**

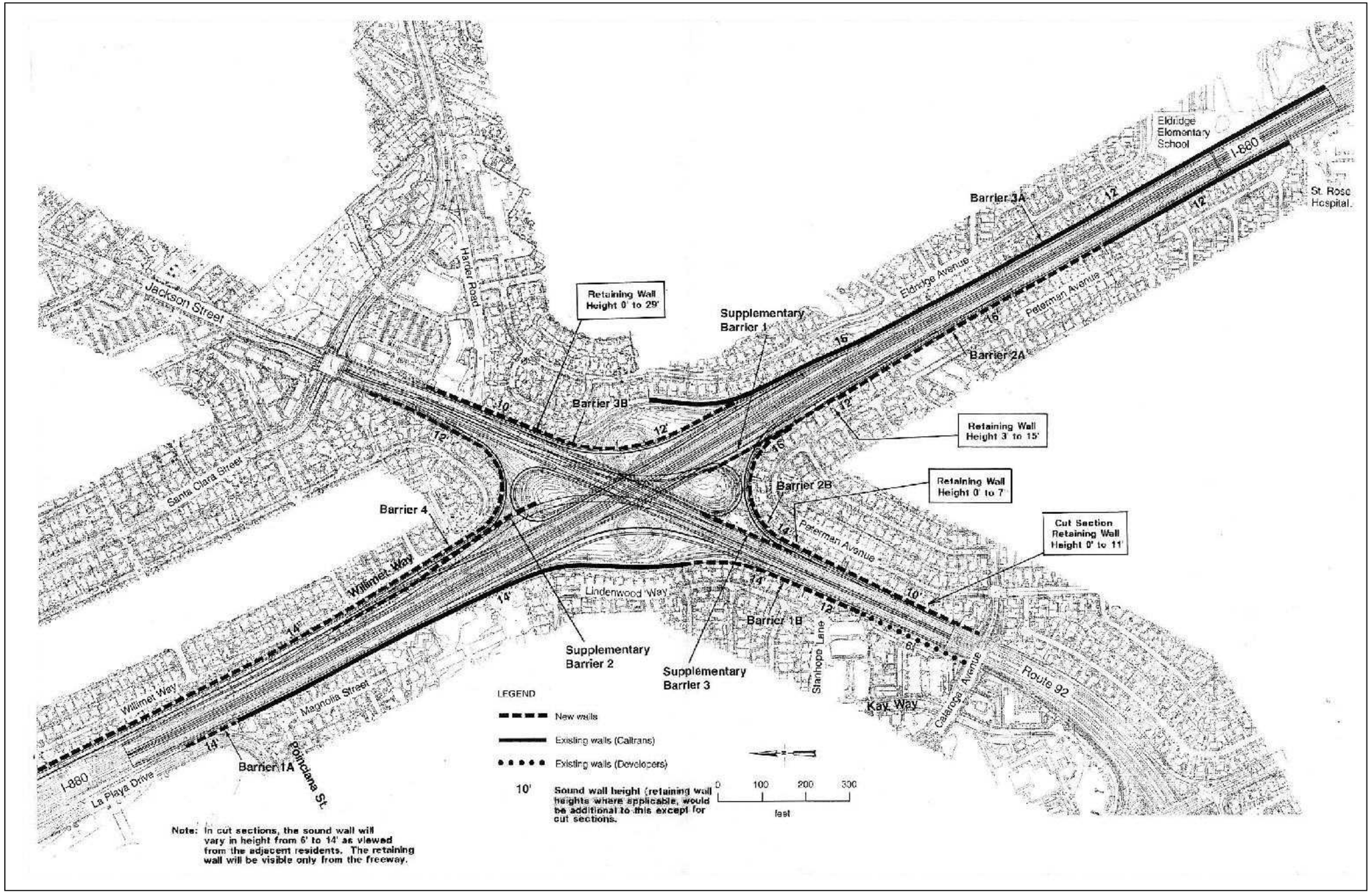


**Figure 3.5-3 Alternative 2C Variation Noise Barriers**

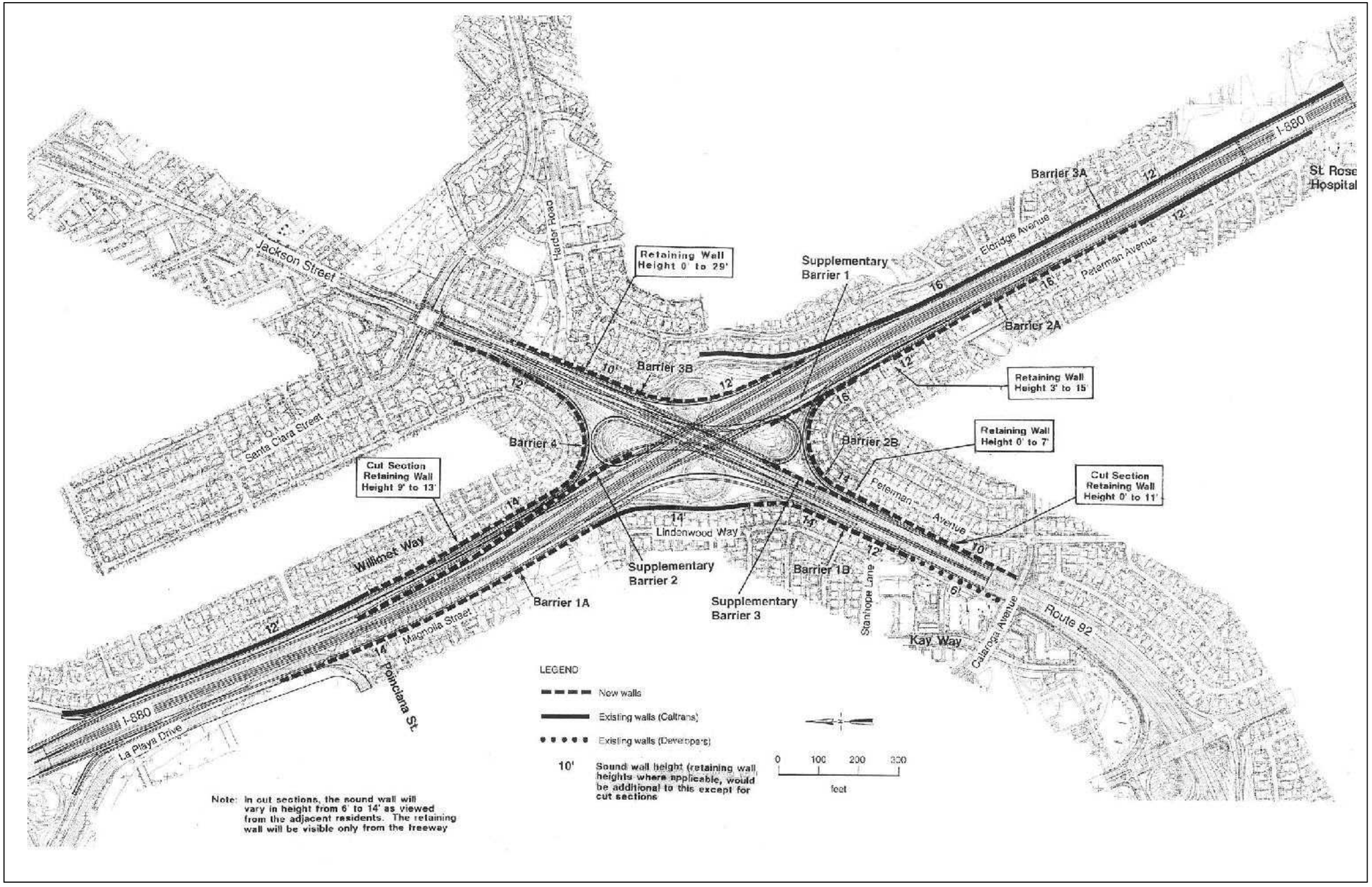


**Figure 3.5-4 Alternative 2D Variation Noise Barriers**