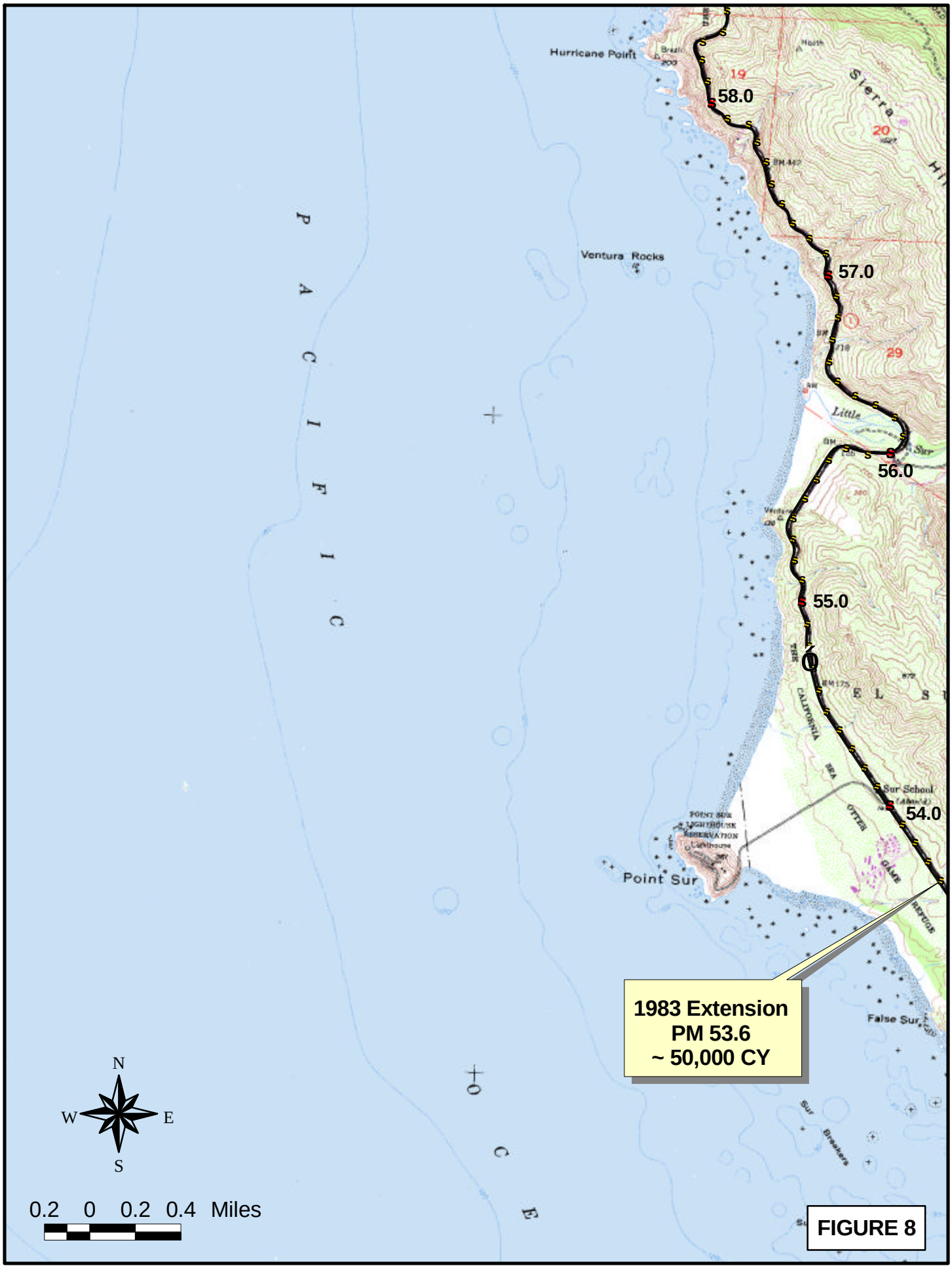
Hurricane Point
Ventura Rocks
Point Sur
Sierra
Little
Sur
Sur School
False Sur
58.0
57.0
56.0
55.0
54.0
1983 Extension
PM 53.6
~ 50,000 CY
N
W
E
S
0.2 0 0.2 0.4 Miles

FIGURE 8

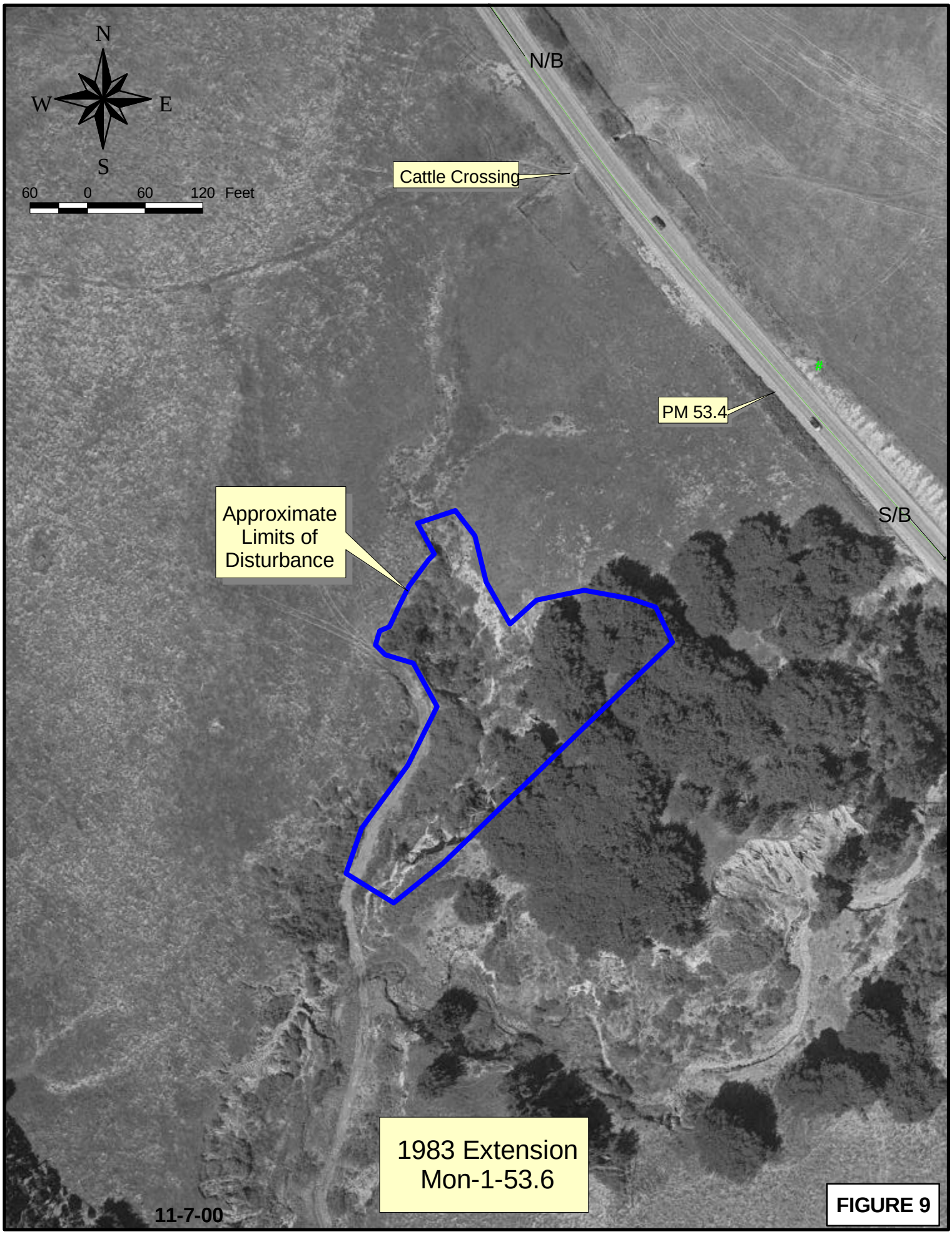
N
W
E
S
60 0 60 120 Feet
N/B
Cattle Crossing
PM 53.4
S/B
Approximate Limits of Disturbance
1983 Extension
Mon-1-53.6
11-7-00

FIGURE 9

1983 Extension
Mon-1-53.6
~50,000 Cubic Yards
1983 Fill

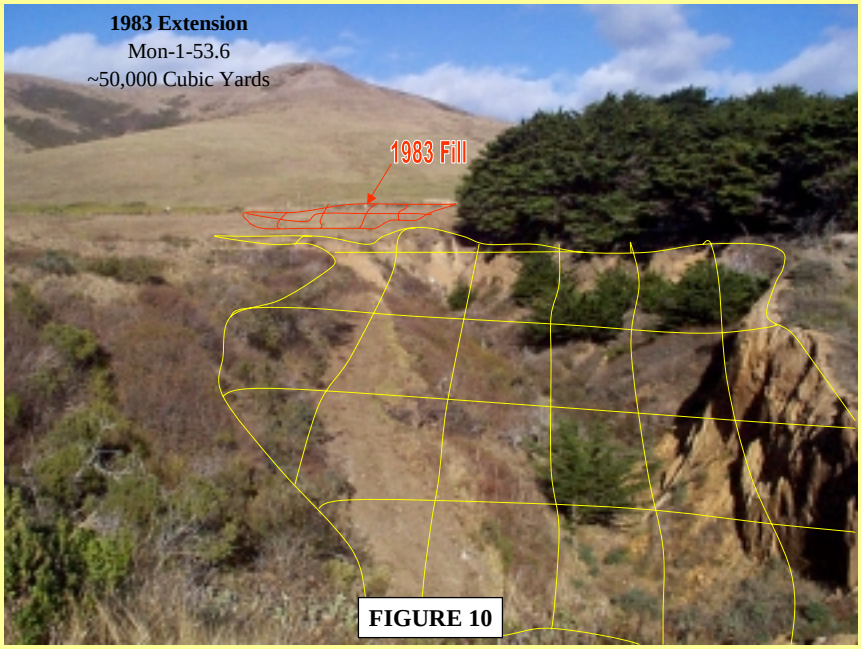
1983 Extension
Mon-1-53.6
~50,000 Cubic Yards
1983 Fill

FIGURE 10