Appendix L Layout Maps

Appendix L. Project Plans

Dist	COUNTY	ROUTE	POST MILES TOTAL PROJECT	SHEET No.	TOTAL SHEETS
01	HUM	101	1.1 - 2.2	1	20

FOR DESIGN STUDY ONLY
REGISTERED CIVIL ENGINEER DATE
FOR DESIGN STUDY ONLY
PLANS APPROVAL DATE
THE STATE OF CALIFORNIA OR ITS OFFICERS OR AGENTS SHALL NOT BE RESPONSIBLE FOR THE ACCURACY OR COMPLETENESS OF ELECTRONIC COPIES OF THIS PLAN SHEET.

REGISTERED PROFESSIONAL ENGINEER — No. — Exp. — CIVIL — STATE OF CALIFORNIA

Printed: 14-OCT-2008

LEGEND:

LINES	DESCRIPTION
	Proposed Edge of Pavement (EP)
	Proposed Edge of Traveled Way (ETW)
	Proposed Centerline (CL)
	Existing EP
	Existing ETW
	Existing CL
	Bridge
	Proposed Right of Way
	Existing R/W
	APN Map Lines
	Existing Hydraulics
	Contours
	FILL Line
	CUT Line
○	Tree

WORK WITHIN ROOT ZONE OF TREE (86 total)			
72" RW	90" RW	156" RW	36" OTHER
90" RW	19" ALDER	82" RW	84" RW
17" DF	42" RW	102" RW	120" RW
12" OTHER	132" RW	144" RW	60" RW
96" RW	54" RW	144" RW	156" RW
18" RW	120" RW	84" RW	182" RW
48" RW	19" RW	132" RW	216" RW
84" RW	18" RW	84" RW	120" RW
48" RW	108" RW	96" RW	108" RW
48" RW	48" RW	36" RW	48" RW
12" DF	72" RW	72" RW	66" RW
16" DF	96" RW	96" RW	90" RW
180" RW	94" RW	96" RW	48" RW
96" RW	43" RW	78" RW	30" RW
24" DF	96" RW	96" RW	34" RW
6" OAK	54" RW	48" RW	46" RW
78" RW	108" RW	90" RW	36" DF
24" DF	132" RW	30" RW	48" RW
16" DF	84" RW	36" RW	36" RW
115" RW	84" RW	96" RW	60" RW
13" ALDER	74" RW	60" RW	
86" RW	78" RW	120" RW	

TREES REMOVED		(54 total)
18" ALD	10" TO	8" DF
6" TO	10" TO	10" TO
12" DF	7" TO	16" RW
6" TO	12" DF	16" DF
6" TO	12"TO	6" RW
14" DF	5" TO	4" RW
17" BLM	12" DF	18" DF
22" DF	24" TO	12" DF
22" BLM	18" DF	18" DF
6" RW	7" TO	23" DF
11" DF	10" TO	8" TO
15" DF	12" TO	19" RW
4" TO	8" TO	8" DF
12" DF	4" TO	10" TO
14" DF	10" TO	10" TO
7" RW	10 " TO	18" DF
6" OAK	8" TO	
16" TO	14" DF	
10" TO	4" DF	

TREES
DOUGLAS FIR (DF)
BIG LEAF MAPLE (BLM)
LIVE OAK (OAK)
REDWOOD (RW)
TANOAK (TO)
RED ALDER (AL)
(OTHER)

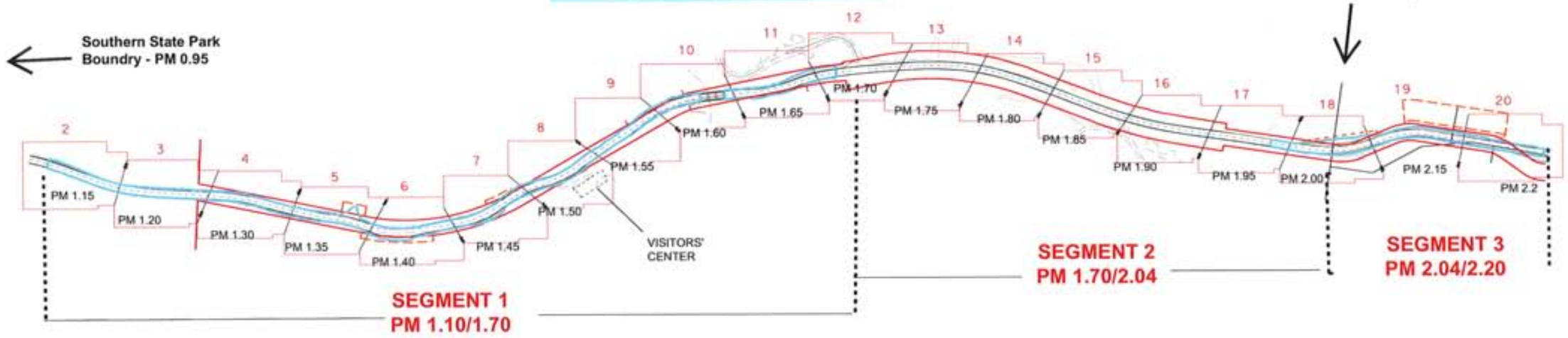

FOR DESIGN STUDY ONLY

1" = 375'

EA 46480x

STATE OF CALIFORNIA - DEPARTMENT OF TRANSPORTATION
Caltrans
FOR DESIGN STUDY ONLY
FUNCTIONAL SUPERVISOR
CALCULATED-DESIGNED BY
CHECKED BY
DATE REVISED 14-OCT-2008
REVISED BY

Dist	COUNTY	ROUTE	POST MILES TOTAL PROJECT	SHEET No.	TOTAL SHEETS
01	HUM	101	1.1 - 2.2	2	20

FOR DESIGN STUDY ONLY

REGISTERED CIVIL ENGINEER DATE

FOR DESIGN STUDY ONLY

PLANS APPROVAL DATE

THE STATE OF CALIFORNIA OR ITS OFFICERS OR AGENTS SHALL NOT BE RESPONSIBLE FOR THE ACCURACY OR COMPLETENESS OF ELECTRONIC COPIES OF THIS PLAN SHEET.

REGISTERED PROFESSIONAL ENGINEER — CIVIL — STATE OF CALIFORNIA

Printed: 14-OCT-2008

No tree impacts on this sheet

MATCH LINE

Post Mile marker

SOUTHERN STATE PARK BOUNDARY

FOR DESIGN STUDY ONLY

1" = 25'

EA 46480x

REVISED BY	DATE REVISED
	14-OCT-2008

CALCULATED-DESIGNED BY

CHECKED BY

FUNCTIONAL SUPERVISOR

STATE OF CALIFORNIA - DEPARTMENT OF TRANSPORTATION

Caltrans

FOR DESIGN STUDY ONLY

Dist	COUNTY	ROUTE	POST MILES TOTAL PROJECT	SHEET No.	TOTAL SHEETS
01	HUM	101	1.1 - 2.2	3	20

FOR DESIGN STUDY ONLY
REGISTERED CIVIL ENGINEER DATE
FOR DESIGN STUDY ONLY
PLANS APPROVAL DATE

THE STATE OF CALIFORNIA OR ITS OFFICERS OR AGENTS SHALL NOT BE RESPONSIBLE FOR THE ACCURACY OR COMPLETENESS OF ELECTRONIC COPIES OF THIS PLAN SHEET.

REGISTERED PROFESSIONAL ENGINEER No. Exp. CIVIL STATE OF CALIFORNIA

Printed: 14-OCT-2008

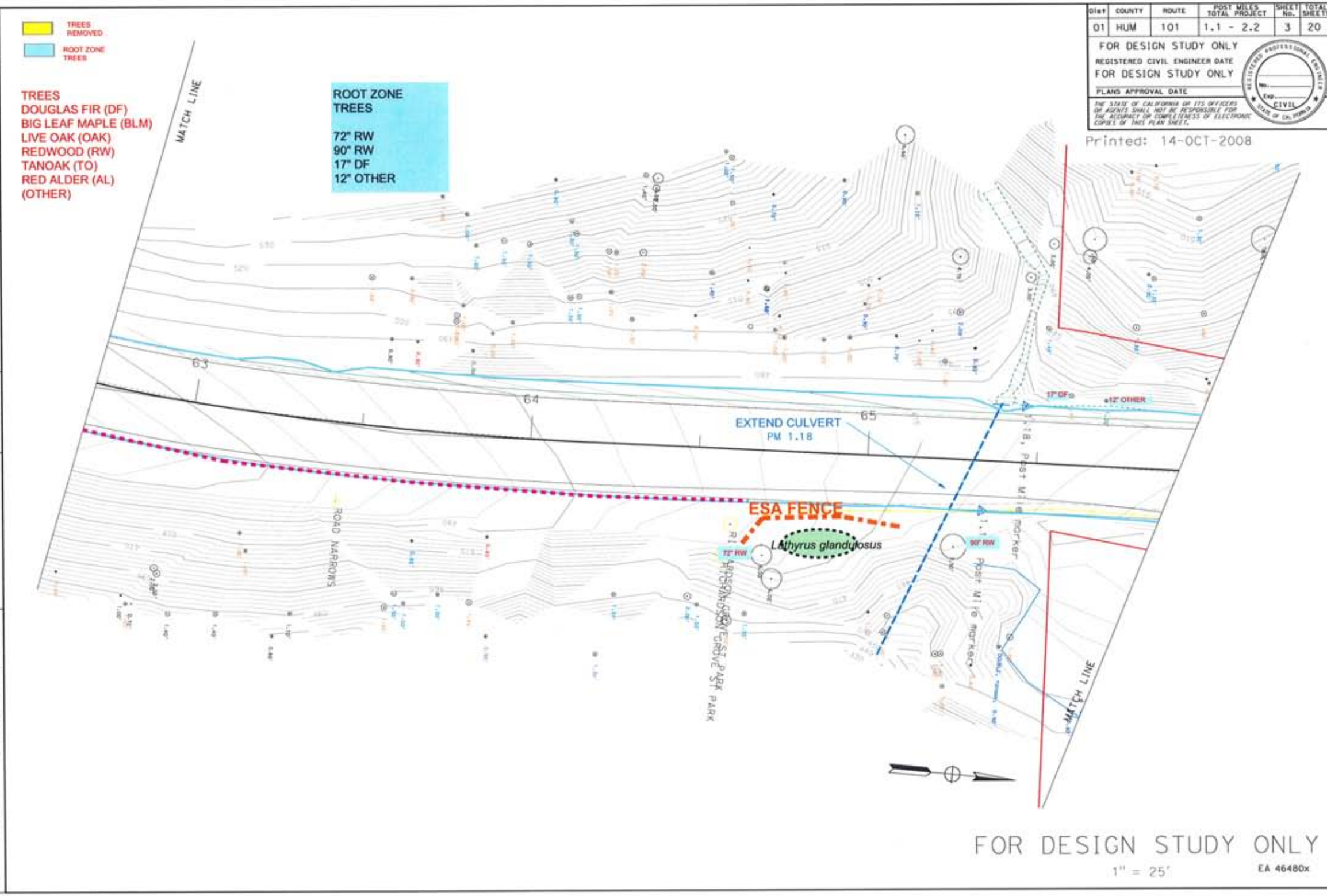

FOR DESIGN STUDY ONLY
1" = 25'
EA 46480x

STATE OF CALIFORNIA - DEPARTMENT OF TRANSPORTATION
Caltrans
FOR DESIGN STUDY ONLY
FUNCTIONAL SUPERVISOR
CALCULATED-DESIGNED BY
CHECKED BY
REVISED BY
DATE REVISED 14-OCT-2008

Dist	COUNTY	ROUTE	POST MILES TOTAL PROJECT	SHEET No.	TOTAL SHEETS
01	HUM	101	1.1 - 2.2	4	20

FOR DESIGN STUDY ONLY
REGISTERED CIVIL ENGINEER DATE
FOR DESIGN STUDY ONLY
PLANS APPROVAL DATE

THE STATE OF CALIFORNIA OR ITS OFFICERS OR AGENTS SHALL NOT BE RESPONSIBLE FOR THE ACCURACY OR COMPLETENESS OF ELECTRONIC COPIES OF THIS PLAN SHEET.

REGISTERED PROFESSIONAL ENGINEER No. Exp. CIVIL STATE OF CALIFORNIA

Printed: 14-OCT-2008

TREES REMOVED

ROOT ZONE TREES

TREES
DOUGLAS FIR (DF)
BIG LEAF MAPLE (BLM)
LIVE OAK (OAK)
REDWOOD (RW)
TANOAK (TO)
RED ALDER (AL)
(OTHER)

ROOT ZONE TREES

96" RW
18" RW
48" RW
84" RW
48" RW
48" RW
12" DF
16" DF
180" RW
96" RW

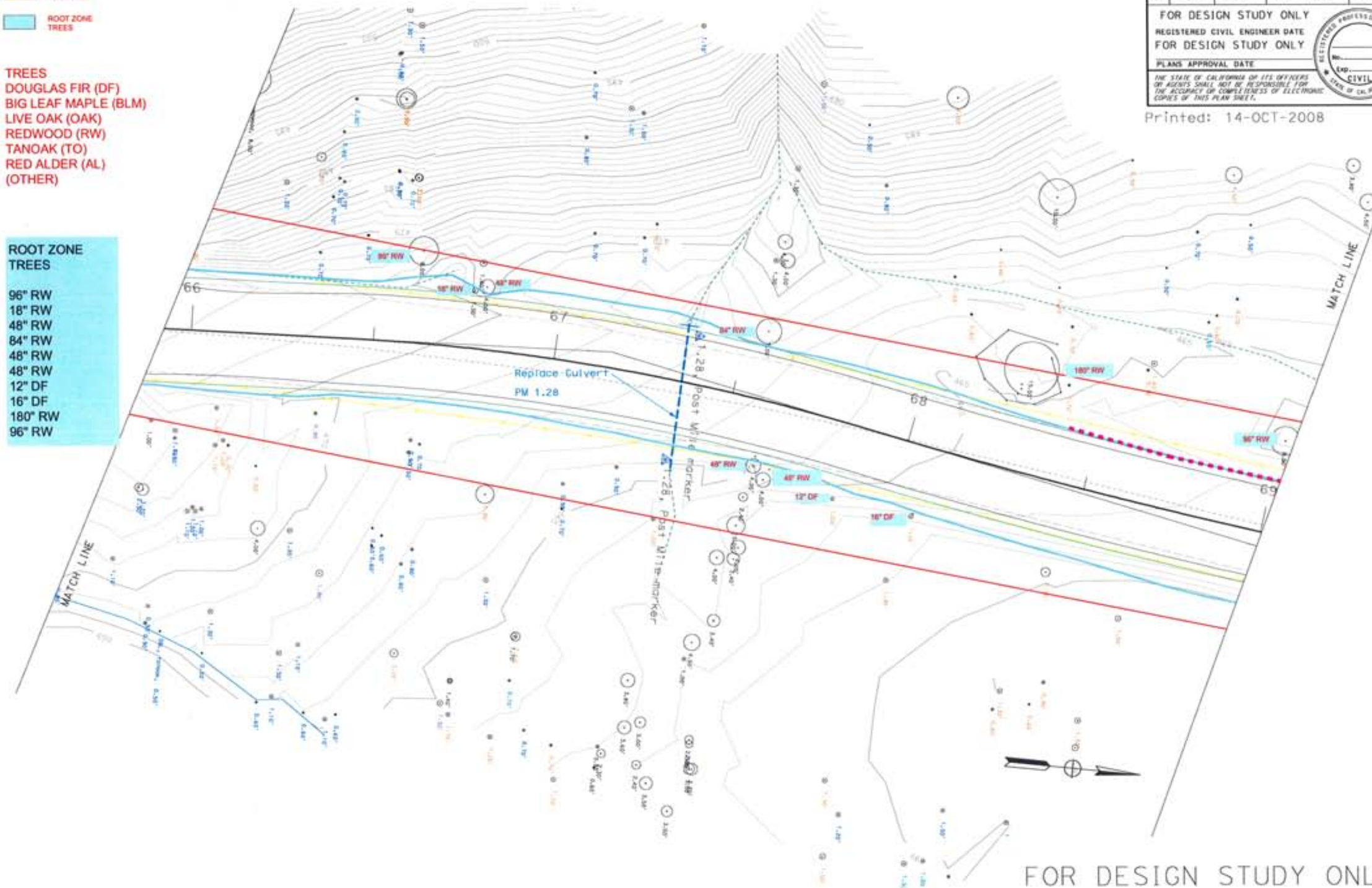

FOR DESIGN STUDY ONLY

1" = 25'

EA 46480x

STATE OF CALIFORNIA - DEPARTMENT OF TRANSPORTATION
Caltrans
FOR DESIGN STUDY ONLY

FUNCTIONAL SUPERVISOR

CALCULATED-DESIGNED BY

CHECKED BY

REVISED BY

DATE REVISED 14-OCT-2008

Dist	COUNTY	ROUTE	POST MILES TOTAL PROJECT	SHEET No.	TOTAL SHEETS
01	HUM	101	1.1 - 2.2	5	20

FOR DESIGN STUDY ONLY

REGISTERED CIVIL ENGINEER DATE

FOR DESIGN STUDY ONLY

PLANS APPROVAL DATE

THE STATE OF CALIFORNIA OR ITS OFFICERS OR AGENTS SHALL NOT BE RESPONSIBLE FOR THE ACCURACY OR COMPLETENESS OF ELECTRONIC COPIES OF THIS PLAN SHEET.

REGISTERED PROFESSIONAL ENGINEER — No. — EXP. — CIVIL — STATE OF CALIFORNIA

Printed: 14-OCT-2008

TREES REMOVED

ROOT ZONE TREES

TREES
DOUGLAS FIR (DF)
BIG LEAF MAPLE (BLM)
LIVE OAK (OAK)
REDWOOD (RW)
TANOAK (TO)
RED ALDER (AL)
(OTHER)

ROOT ZONE TREES
24" DF
6" OAK
78" RW
24" DF
16" DF
115" RW
13" ALDER
86" RW
90" RW
19" ALDER
42" RW
132" RW

TREES REMOVED
18" ALD
6" TO
12" DF
6" TO
6" TO
14" DF
17" BLM
22" DF
22" BLM
6" RW
11" DF
4"TO
15" DF
12" DF

MATCH LINE

STATE OF CALIFORNIA
03326104

N 1,894,978
E 6,059,934

84.71
S58°31'35"W

36.62
N84°28'25"W

N 1,894,975
E 6,059,974

N 1,895,062
E 6,059,943

36.62
S84°28'25"E

N 1,895,059
E 6,059,979

Replace Culvert
PM 1.34

Replace Culvert
PM 1.35

1.34 Post Mile marker

1.35 Post Mile marker

N 1,895,053
E 6,060,039

20.23
N84°28'25"W

STATE OF CALIFORNIA
03326104

MATCH LINE

FOR DESIGN STUDY ONLY

1" = 25'

EA 46480x

STATE OF CALIFORNIA - DEPARTMENT OF TRANSPORTATION

Caltrans FOR DESIGN STUDY ONLY

FUNCTIONAL SUPERVISOR

CALCULATED-DESIGNED BY

CHECKED BY

REVISED BY

DATE REVISED 14-OCT-2008

Dist	COUNTY	ROUTE	POST MILES TOTAL PROJECT	SHEET No.	TOTAL SHEETS
01	HUM	101	1.1 - 2.2	6	20

FOR DESIGN STUDY ONLY

REGISTERED CIVIL ENGINEER DATE

FOR DESIGN STUDY ONLY

PLANS APPROVAL DATE

REGISTERED PROFESSIONAL ENGINEER — No. — Exp. — CIVIL — STATE OF CALIFORNIA

* COMPLETENESS OF ELECTRONIC COPIES OF THIS PLAN SHEET.

Printed: 14-OCT-2008

TREES REMOVED

ROOT ZONE TREES

TREES
DOUGLAS FIR (DF)
BIG LEAF MAPLE (BLM)
LIVE OAK (OAK)
REDWOOD (RW)
TANOAK (TO)
RED ALDER (AL)
(OTHER)

TREES REMOVED
14" DF
7" RW
6" OAK

ROOT ZONE TREES
54" RW
120" RW
19" RW
18" RW
108" RW
48" RW

MATCH LINE

PM 1.40

L=263' 10"
R=850' 2"

N77°45'7"E 262.24'

1,895,051
E 6,060,059

N 1,895,309
E 6,060,024

N 1,895,313
E 6,060,043

STATE OF CALIFORNIA
03326104

MATCH LINE

FOR DESIGN STUDY ONLY

1" = 25'

EA 46480x

REVISED BY | DATE REVISED | 14-OCT-2008

CALCULATED-DESIGNED BY | CHECKED BY

STATE OF CALIFORNIA - DEPARTMENT OF TRANSPORTATION

Caltrans

FUNCTIONAL SUPERVISOR

FOR DESIGN STUDY ONLY

Dist	COUNTY	ROUTE	POST MILES TOTAL PROJECT	SHEET No.	TOTAL SHEETS
01	HUM	101	1.1 - 2.2	7	20

FOR DESIGN STUDY ONLY

REGISTERED CIVIL ENGINEER DATE

FOR DESIGN STUDY ONLY

PLANS APPROVAL DATE

THE STATE OF CALIFORNIA OR ITS OFFICERS OR AGENTS SHALL NOT BE RESPONSIBLE FOR THE ACCURACY OR COMPLETENESS OF ELECTRONIC COPIES OF THIS PLAN SHEET.

REGISTERED PROFESSIONAL ENGINEER — No. — Exp. — CIVIL — STATE OF CALIFORNIA

Printed: 14-OCT-2008

TREES REMOVED

ROOT ZONE TREES

TREES
DOUGLAS FIR (DF)
BIG LEAF MAPLE (BLM)
LIVE OAK (OAK)
REDWOOD (RW)
TANOAK (TO)
RED ALDER (AL)
(OTHER)

ROOT ZONE TREES

72" RW
96" RW
94" RW
43" RW
96" RW
54" RW
108" RW
132" RW
84" RW
84" RW
74" RW
78" RW
156" RW

STATE OF CALIFORNIA
03326104

N 1,895,575
E 6,059,826

L=106' 8"
R=756' 1"

N 1,895,484
E 6,059,882

S62°18'13"W 13.84

N 1,895,491
E 6,059,894

PM 1.45

ADVISORY

MATCH LINE

MATCH LINE

FOR DESIGN STUDY ONLY

1" = 25'

EA 46480x

REVISED BY | DATE REVISED 14-OCT-2008 | CALCULATED/DESIGNED BY | CHECKED BY | FUNCTIONAL SUPERVISOR

STATE OF CALIFORNIA - DEPARTMENT OF TRANSPORTATION

Caltrans FOR DESIGN STUDY ONLY

Dist	COUNTY	ROUTE	POST MILES TOTAL PROJECT	SHEET No.	TOTAL SHEETS
01	HUM	101	1.1 - 2.2	8	20

FOR DESIGN STUDY ONLY
REGISTERED CIVIL ENGINEER DATE
FOR DESIGN STUDY ONLY
PLANS APPROVAL DATE

REGISTERED PROFESSIONAL ENGINEER No. Exp. CIVIL STATE OF CALIFORNIA

* COMPLETENESS OF ELECTRONIC COPIES OF THIS PLAN SHEET.

Printed: 14-OCT-2008

TREES REMOVED

ROOT ZONE TREES

TREES
DOUGLAS FIR (DF)
BIG LEAF MAPLE (BLM)
LIVE OAK (OAK)
REDWOOD (RW)
TANOAK (TO)
RED ALDER (AL)
(OTHER)

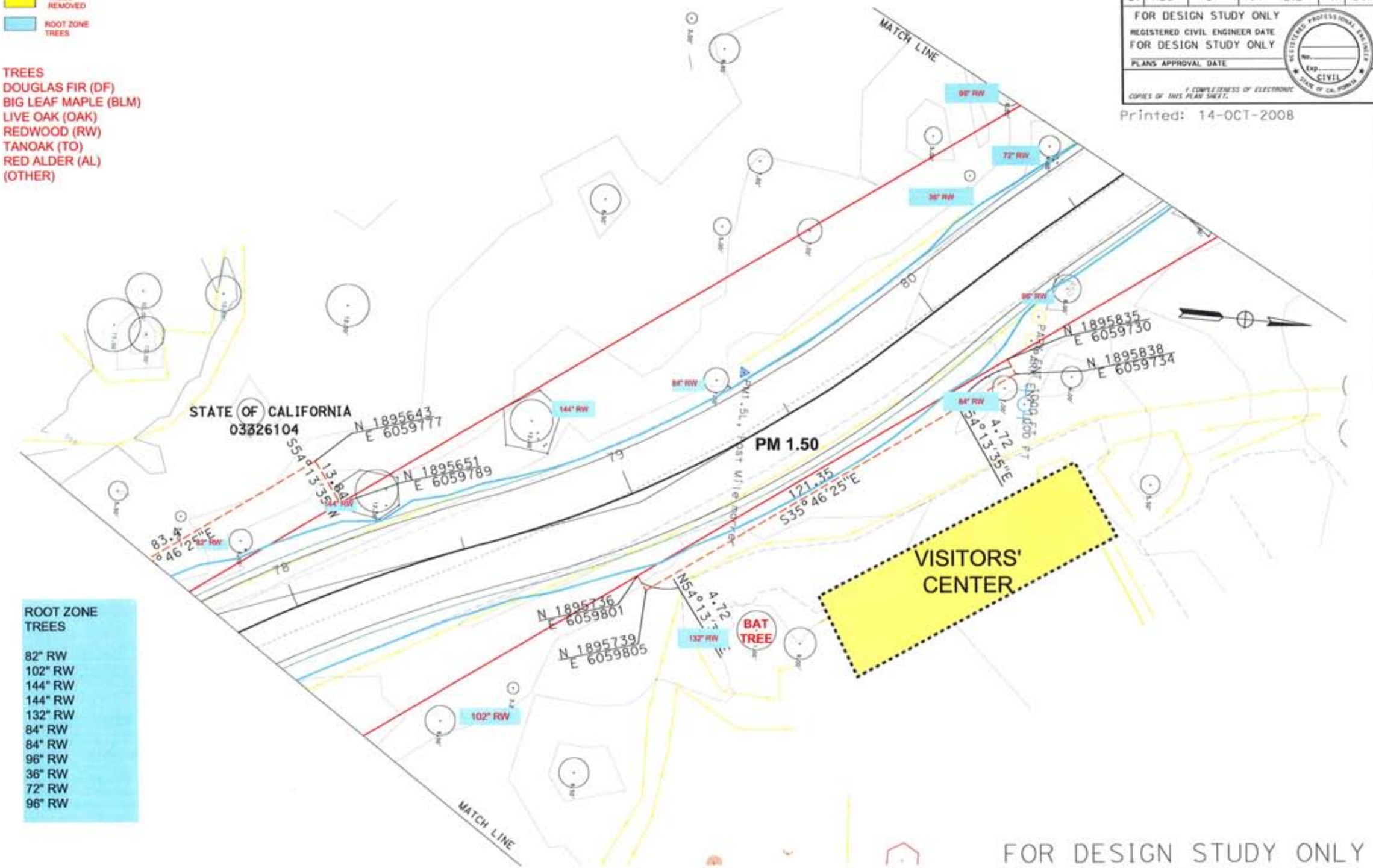

ROOT ZONE TREES

82" RW
102" RW
144" RW
144" RW
132" RW
84" RW
84" RW
96" RW
36" RW
72" RW
96" RW

FOR DESIGN STUDY ONLY
1" = 25'
EA 46480x

STATE OF CALIFORNIA - DEPARTMENT OF TRANSPORTATION
Caltrans
FOR DESIGN STUDY ONLY
FUNCTIONAL SUPERVISOR
CALCULATED-DESIGNED BY
CHECKED BY
REVISED BY
DATE REVISED 14-OCT-2008

Dist	COUNTY	ROUTE	POST MILES TOTAL PROJECT	SHEET No.	TOTAL SHEETS
01	HUM	101	1.1 - 2.2	9	20

FOR DESIGN STUDY ONLY

REGISTERED CIVIL ENGINEER DATE

FOR DESIGN STUDY ONLY

PLANS APPROVAL DATE

REGISTERED PROFESSIONAL ENGINEER — No. — Exp. — CIVIL — STATE OF CALIFORNIA

I, COMPLETENESS OF ELECTRONIC COPIES OF THIS PLAN SHEET.

Printed: 14-OCT-2008

TREES REMOVED

ROOT ZONE TREES

TREES
DOUGLAS FIR (DF)
BIG LEAF MAPLE (BLM)
LIVE OAK (OAK)
REDWOOD (RW)
TANOAK (TO)
RED ALDER (AL)
(OTHER)

ROOT ZONE TREES

96" RW
78" RW
96" RW
48" RW
90" RW
30" RW
36" RW
96" RW
60" RW
120" RW
36" OTHER
84" RW

STATE OF CALIFORNIA
03326104

N 1,895,958
E 6,059,545

S54°13'35"W 17.86

N 1,895,968
E 6,059,560

PM 1.55

S35°46'25"E 160.1

84" RW
36" OTHER
96" RW
90" RW
30" RW
90" RW
78" RW
36" RW
48" RW
96" RW
96" RW
120" RW

HUM 101

MATCH LINE

MATCH LINE

FOR DESIGN STUDY ONLY

1" = 25'

EA 46480x

REVISED BY | DATE REVISED 14-OCT-2008

CALCULATED-DESIGNED BY | CHECKED BY

FUNCTIONAL SUPERVISOR

STATE OF CALIFORNIA - DEPARTMENT OF TRANSPORTATION

Caltrans

FOR DESIGN STUDY ONLY

Dist	COUNTY	ROUTE	POST MILES TOTAL PROJECT	SHEET No.	TOTAL SHEETS
01	HUM	101	1.1 - 2.2	10	20

FOR DESIGN STUDY ONLY
REGISTERED CIVIL ENGINEER DATE
FOR DESIGN STUDY ONLY
PLANS APPROVAL DATE

REGISTERED PROFESSIONAL ENGINEER No. Exp. CIVIL STATE OF CALIFORNIA

COMPLETENESS OF ELECTRONIC COPIES OF THIS PLAN SHEET.

Printed: 14-OCT-2008

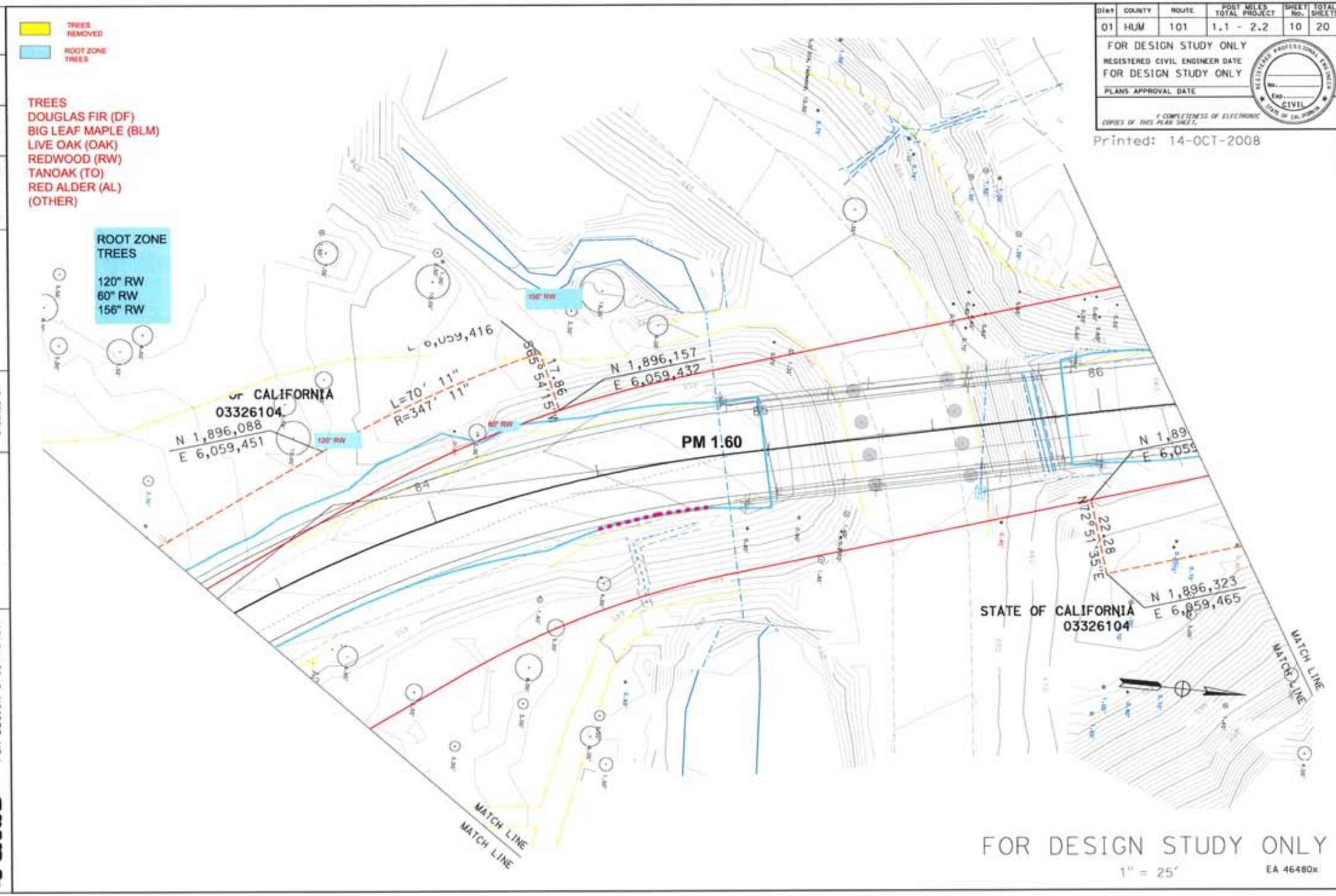

FOR DESIGN STUDY ONLY

1" = 25'

EA 46480x

STATE OF CALIFORNIA - DEPARTMENT OF TRANSPORTATION

Caltrans

FOR DESIGN STUDY ONLY

FUNCTIONAL SUPERVISOR

CALCULATED-DESIGNED BY

CHECKED BY

REVISED BY

DATE REVISED 14-OCT-2008

Dist	COUNTY	ROUTE	POST MILES TOTAL PROJECT	SHEET No.	TOTAL SHEETS
01	HUM	101	1.1 - 2.2	11	20

FOR DESIGN STUDY ONLY

REGISTERED CIVIL ENGINEER DATE

FOR DESIGN STUDY ONLY

PLANS APPROVAL DATE

REGISTERED PROFESSIONAL ENGINEER — No. — Exp. — CIVIL — STATE OF CALIFORNIA

I COMPLETENESS OF ELECTRONIC COPIES OF THIS PLAN SHEET.

Printed: 14-OCT-2008

ROOT ZONE TREES

TREES REMOVED

TREES
DOUGLAS FIR (DF)
BIG LEAF MAPLE (BLM)
LIVE OAK (OAK)
REDWOOD (RW)
TANOAK (TO)
RED ALDER (AL)
(OTHER)

TREES REMOVED

16" TO
10" TO
10" TO

ROOT ZONE TREES

182" RW
216" RW
120" RW
108" RW
48" RW
66" RW
90" RW

PM 1.65

N 1,896,595
E 6,059,357

N 72°51'35"E
22.28

N 1,896,602
E 6,059,379

292.21
S 17°8'25"E

STATE OF CALIFORNIA
03326104

STOP AHEAD

STOP

BURIED CABLE MARKER AHEAD

INTERSECTION

MATCH LINE

MATCH LINE

MATCH LINE

MATCH LINE

FOR DESIGN STUDY ONLY

1" = 25'

EA 46480x

STATE OF CALIFORNIA - DEPARTMENT OF TRANSPORTATION
Caltrans
FOR DESIGN STUDY ONLY
FUNCTIONAL SUPERVISOR
CALCULATED-DESIGNED BY
CHECKED BY
REVISED BY
DATE REVISED 14-OCT-2008

Dist	COUNTY	ROUTE	POST MILES TOTAL PROJECT	SHEET No.	TOTAL SHEETS
01	HUM	101	1.1 - 2.2	12	20

FOR DESIGN STUDY ONLY

REGISTERED CIVIL ENGINEER DATE

FOR DESIGN STUDY ONLY

PLANS APPROVAL DATE

REGISTERED PROFESSIONAL ENGINEER — No. — Exp. — CIVIL — STATE OF CALIFORNIA

© COMPLETENESS OF ELECTRONIC COPIES OF THIS PLAN SHEET.

Printed: 14-OCT-2008

TREES REMOVED

ROOT ZONE TREES

TREES
DOUGLAS FIR (DF)
BIG LEAF MAPLE (BLM)
LIVE OAK (OAK)
REDWOOD (RW)
TANOAK (TO)
RED ALDER (AL)
(OTHER)

ROOT ZONE TREES

48" RW

PM 1.70

MATCH LINE

MATCH LINE

FOR DESIGN STUDY ONLY

1" = 25'

EA 46480x

REVISED BY | DATE REVISED 14-OCT-2008

CALCULATED-DESIGNED BY | CHECKED BY

FUNCTIONAL SUPERVISOR

STATE OF CALIFORNIA - DEPARTMENT OF TRANSPORTATION

Caltrans

FOR DESIGN STUDY ONLY

No tree impacts on this sheet

Dist	COUNTY	ROUTE	POST MILES TOTAL PROJECT	SHEET No.	TOTAL SHEETS
01	HUM	101	1.1 - 2.2	13	20

FOR DESIGN STUDY ONLY

REGISTERED CIVIL ENGINEER DATE

FOR DESIGN STUDY ONLY

PLANS APPROVAL DATE

THE STATE OF CALIFORNIA OR ITS OFFICERS OR AGENTS SHALL NOT BE RESPONSIBLE FOR THE ACCURACY OR COMPLETENESS OF ELECTRONIC COPIES OF THIS PLAN SHEET.

REGISTERED PROFESSIONAL ENGINEER — No. — Exp. — CIVIL — STATE OF CALIFORNIA

Printed: 14-OCT-2008

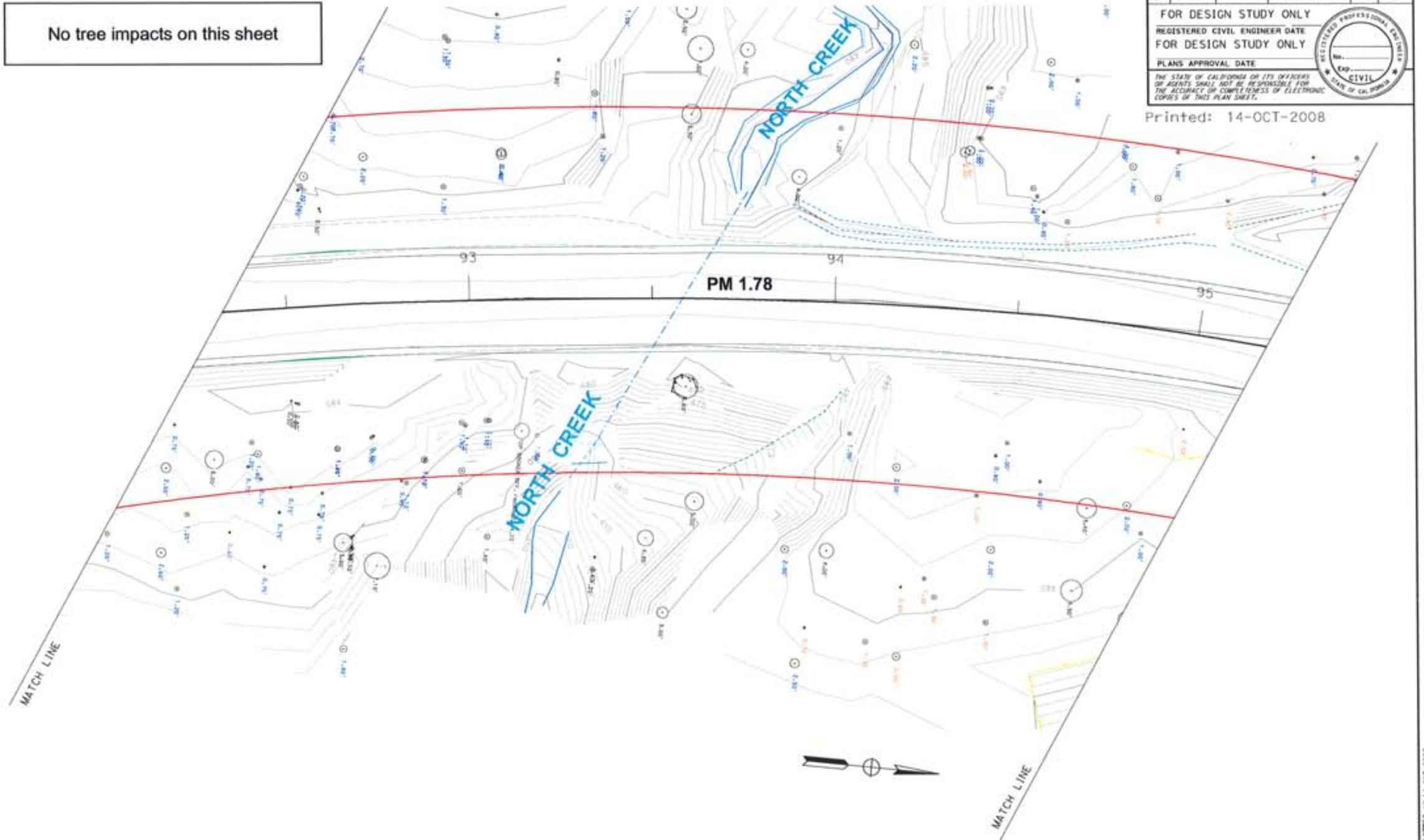

FOR DESIGN STUDY ONLY

1" = 25'

EA 46480x

REVISED BY | DATE REVISED 14-OCT-2008

CALCULATED-DESIGNED BY | CHECKED BY

STATE OF CALIFORNIA - DEPARTMENT OF TRANSPORTATION

Caltrans

FUNCTIONAL SUPERVISOR

FOR DESIGN STUDY ONLY

No tree impacts on this sheet

Dist	COUNTY	ROUTE	POST MILES TOTAL PROJECT	SHEET No.	TOTAL SHEETS
01	HUM	101	1.1 - 2.2	14	20

FOR DESIGN STUDY ONLY

REGISTERED CIVIL ENGINEER DATE

FOR DESIGN STUDY ONLY

PLANS APPROVAL DATE

REGISTERED PROFESSIONAL ENGINEER — No. — EXP. — CIVIL — STATE OF CALIFORNIA

* COMPLETENESS OF ELECTRONIC COPIES OF THIS PLAN SHEET.

Printed: 14-OCT-2008

96

97

PM 1.80

MATCH LINE

MATCH LINE

FOR DESIGN STUDY ONLY

1" = 25'

EA 46480x

REVISED BY	DATE REVISED
	14-OCT-2008

CALCULATED-DESIGNED BY

CHECKED BY

DETAILED BY

STATE OF CALIFORNIA - DEPARTMENT OF TRANSPORTATION

Caltrans

FOR DESIGN STUDY ONLY

FUNCTIONAL SUPERVISOR

No tree impacts on this sheet

Dist	COUNTY	ROUTE	POST MILES TOTAL PROJECT	SHEET No.	TOTAL SHEETS
01	HUM	101	1.1 - 2.2	15	20

FOR DESIGN STUDY ONLY

REGISTERED CIVIL ENGINEER DATE

FOR DESIGN STUDY ONLY

PLANS APPROVAL DATE

REGISTERED PROFESSIONAL ENGINEER — No. — Exp. — CIVIL — STATE OF CALIFORNIA

I COMPLETENESS OF ELECTRONIC COPIES OF THIS PLAN SHEET.

Printed: 14-OCT-2008

98

99

100

PM 1.85

MATCH LINE

AUTHORIZED VEHICLES ONL

PARK ENTRANCE ROAD

PARK ENTRANCE 800 FT

MATCH LINE

FOR DESIGN STUDY ONLY

1" = 25'

EA 46480x

REVISED BY	DATE REVISED
	14-OCT-2008

CALCULATED-DESIGNED BY

CHECKED BY

STATE OF CALIFORNIA - DEPARTMENT OF TRANSPORTATION

Caltrans

FUNCTIONAL SUPERVISOR

FOR DESIGN STUDY ONLY

No tree impacts on this sheet

Dist	COUNTY	ROUTE	POST MILES TOTAL PROJECT	SHEET No.	TOTAL SHEETS
01	HUM	101	1.1 - 2.2	16	20

FOR DESIGN STUDY ONLY

REGISTERED CIVIL ENGINEER DATE

FOR DESIGN STUDY ONLY

PLANS APPROVAL DATE

THE STATE OF CALIFORNIA OR ITS OFFICERS OR AGENTS SHALL NOT BE RESPONSIBLE FOR THE ACCURACY OR COMPLETENESS OF ELECTRONIC COPIES OF THIS PLAN SHEET.

REGISTERED PROFESSIONAL ENGINEER — No. — EXP. — CIVIL — STATE OF CALIFORNIA

Printed: 14-OCT-2008

101

102

103

PM 1.90

MATCH LINE

AUTHORIZED VEHICLES ONLY

MATCH LINE

VICINITY OF OSPREY NEST

FOR DESIGN STUDY ONLY

1" = 25'

EA 46480x

REVISED BY	DATE REVISED
	14-OCT-2008

CALCULATED-DESIGNED BY

CHECKED BY

STATE OF CALIFORNIA - DEPARTMENT OF TRANSPORTATION

Caltrans

FUNCTIONAL SUPERVISOR

FOR DESIGN STUDY ONLY

No tree impacts on this sheet

Dist	COUNTY	ROUTE	POST MILES TOTAL PROJECT	SHEET No.	TOTAL SHEETS
01	HUM	101	1.1 - 2.2	17	20

FOR DESIGN STUDY ONLY

REGISTERED CIVIL ENGINEER DATE

FOR DESIGN STUDY ONLY

PLANS APPROVAL DATE

REGISTERED PROFESSIONAL ENGINEER No. Exp. CIVIL STATE OF CALIFORNIA

I COMPLETENESS OF ELECTRONIC COPIES OF THIS PLAN SHEET.

Printed: 14-OCT-2008

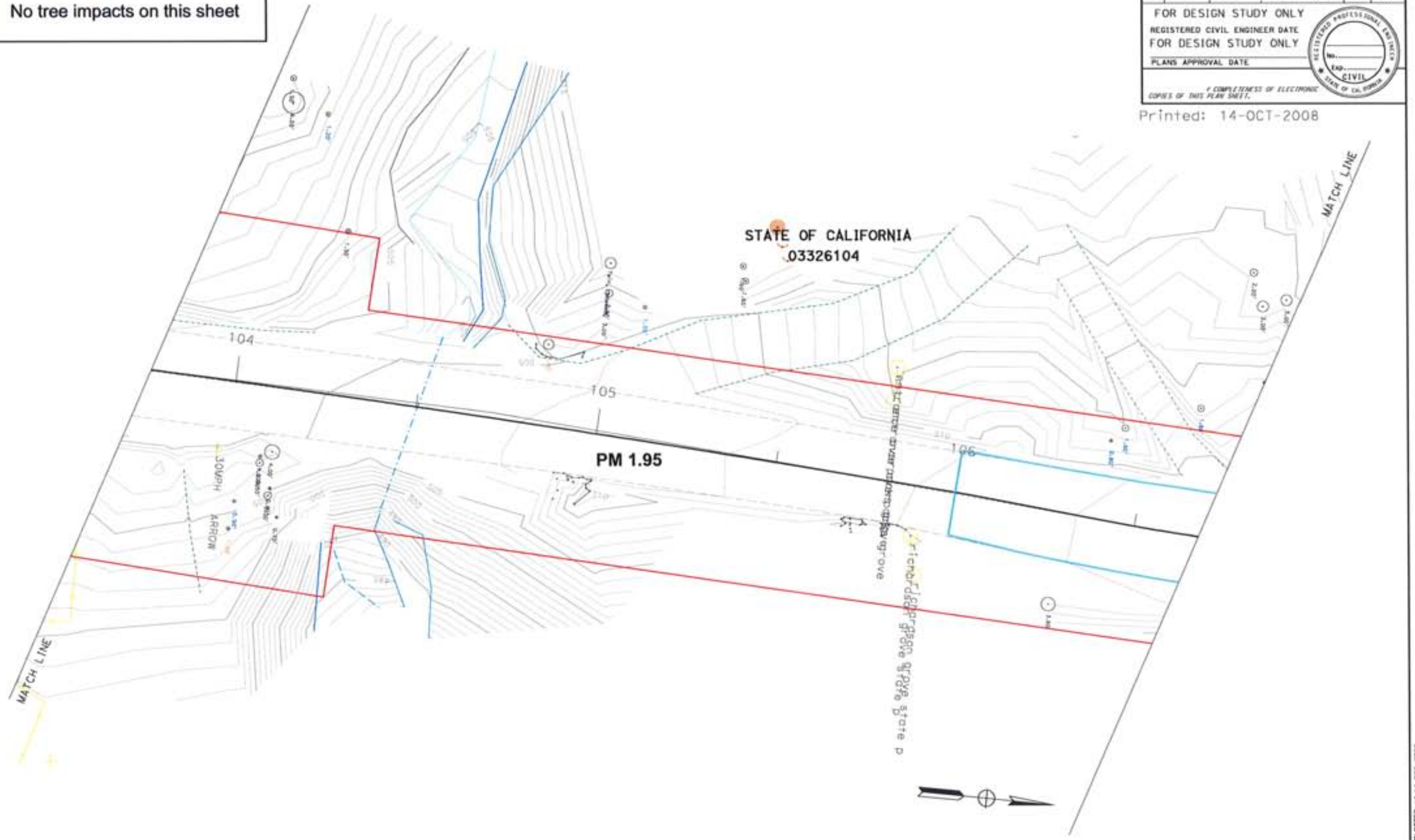

FOR DESIGN STUDY ONLY

1" = 25'

EA 46480x

REVISED BY	DATE REVISED
	14-OCT-2008

CALCULATED-DESIGNED BY

CHECKED BY

STATE OF CALIFORNIA - DEPARTMENT OF TRANSPORTATION

Caltrans

FOR DESIGN STUDY ONLY

FUNCTIONAL SUPERVISOR

Dist	COUNTY	ROUTE	POST MILES TOTAL PROJECT	SHEET No.	TOTAL SHEETS
01	HUM	101	1.1 - 2.2	18	20

FOR DESIGN STUDY ONLY

REGISTERED CIVIL ENGINEER DATE

FOR DESIGN STUDY ONLY

PLANS APPROVAL DATE

REGISTERED PROFESSIONAL ENGINEER No. Exp. CIVIL STATE OF CALIFORNIA

* COMPLETENESS OF ELECTRONIC COPIES OF THIS PLAN SHEET.

Printed: 14-OCT-2008

ROOT ZONE TREES

TREES REMOVED

TREES
DOUGLAS FIR (DF)
BIG LEAF MAPLE (BLM)
LIVE OAK (OAK)
REDWOOD (RW)
TANOAK (TO)
RED ALDER (AL)
(OTHER)

TREES REMOVED
10" TO
7" TO
12" DF
12"TO
5" TO
12" DF
24" TO
18" DF
7" TO
10" TO

ROOT ZONE TREES
30" RW
34" RW
46" RW

MATCH LINE

STATE OF CALIFORNIA
03326104

KATHERINE & BRIAN WALKER
03325104

N 1,898,400.16
E 6,059,379.81

253.25
N13°32'2"W

PM 2.05

STATE PARK BOUNDARY

BEATRICE P ANDERSON 03325103

TREES REMOVED (N of PARK)
12" TO
8" TO
4" TO
10" TO
10 " TO
8" TO
14" DF
4" DF
8" DF
10" TO
16" RW
16" DF
6" RW
4" RW
18" DF
12" DF
18" DF
23" DF (next sheet)

MATCH LINE

FOR DESIGN STUDY ONLY

1" = 25'

EA 46480x

STATE OF CALIFORNIA - DEPARTMENT OF TRANSPORTATION
Caltrans
FOR DESIGN STUDY ONLY
FUNCTIONAL SUPERVISOR
CALCULATED-DESIGNED BY
CHECKED BY
REVISED BY
DATE REVISED 14-OCT-2008

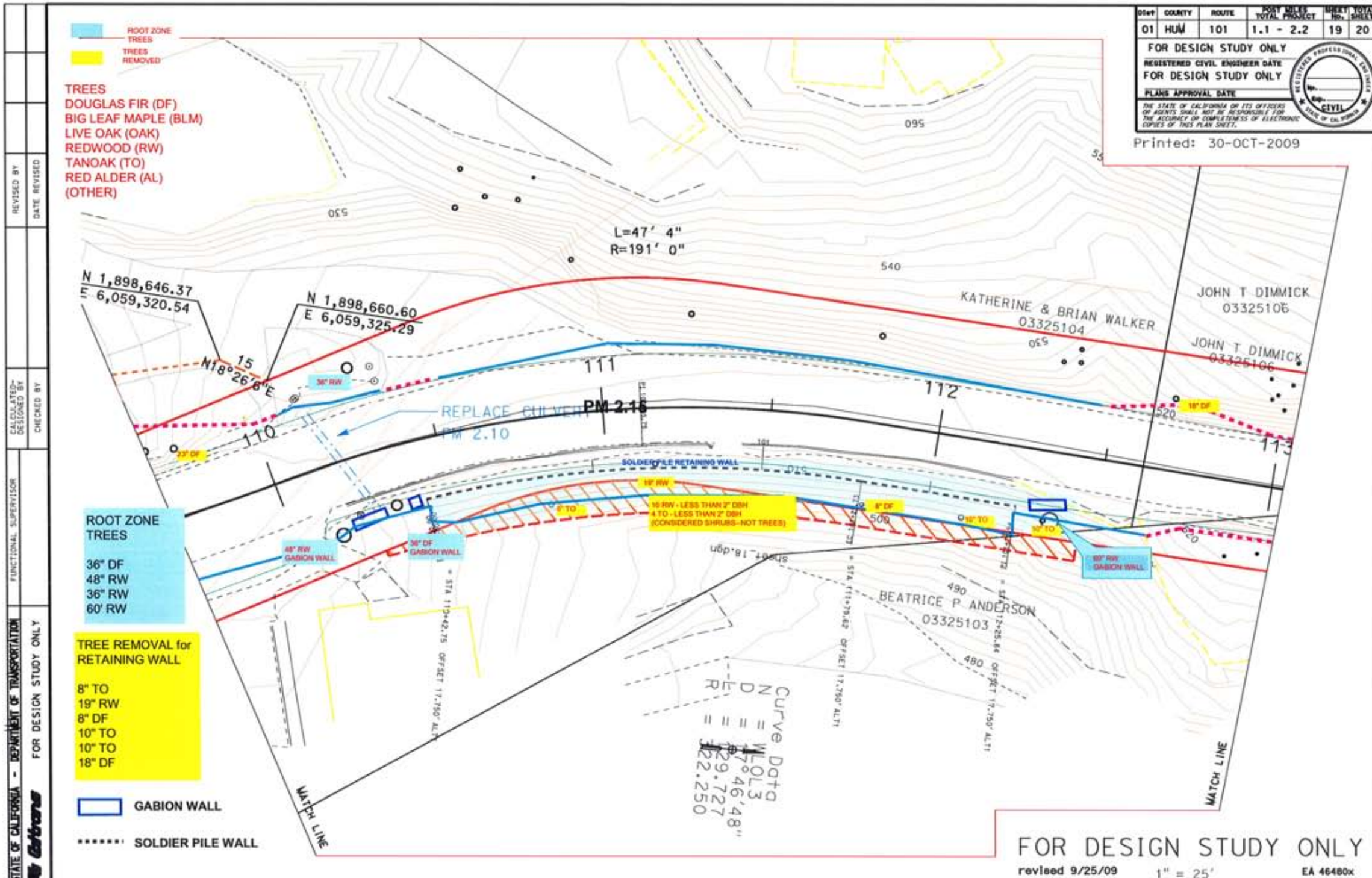

Dist	COUNTY	ROUTE	POST MILES TOTAL PROJECT	SHEET No.	TOTAL SHEETS
01	HUM	101	1.1 - 2.2	19	20

FOR DESIGN STUDY ONLY

REGISTERED CIVIL ENGINEER DATE

FOR DESIGN STUDY ONLY

PLANS APPROVAL DATE

THE STATE OF CALIFORNIA OR ITS OFFICERS OR AGENTS SHALL NOT BE RESPONSIBLE FOR THE ACCURACY OR COMPLETENESS OF ELECTRONIC COPIES OF THIS PLAN SHEET.

REGISTERED PROFESSIONAL ENGINEER No. Exp. CIVIL STATE OF CALIFORNIA

Printed: 30-OCT-2009

REVISED BY | DATE REVISED

CALCULATED-DESIGNED BY | CHECKED BY

FUNCTIONAL SUPERVISOR

STATE OF CALIFORNIA - DEPARTMENT OF TRANSPORTATION

Caltrans

FOR DESIGN STUDY ONLY

FOR DESIGN STUDY ONLY

revised 9/25/09 1" = 25' EA 46480x

DATE PLOTTED => 30-OCT-2009
TIME PLOTTED => 09:18

00-00-00

BORDER LAST REVISED 3/1/2007

RELATIVE BORDER SCALE IS IN INCHES 0 1 2 3

USERNAME => tamp5
DGN FILE => sheet_18.dgn

CU 00000

EA 000000

No tree impacts on this sheet

Dist	COUNTY	ROUTE	POST MILES TOTAL PROJECT	SHEET No.	TOTAL SHEETS
01	HUM	101	1.1 - 2.2	20	20

FOR DESIGN STUDY ONLY

REGISTERED CIVIL ENGINEER DATE

FOR DESIGN STUDY ONLY

PLANS APPROVAL DATE

THE STATE OF CALIFORNIA OR ITS OFFICERS OR AGENTS SHALL NOT BE RESPONSIBLE FOR THE ACCURACY OR COMPLETENESS OF ELECTRONIC COPIES OF THIS PLAN SHEET.

REGISTERED PROFESSIONAL ENGINEER — No. — Exp. — CIVIL — STATE OF CALIFORNIA

Printed: 30-OCT-2009

JOHN T DIMMICK
03325106

316.34
S2°50'35"W

N 1,899,109.77
E 6,059,298.79

BEATRICE P ANDERSON
03325103

STEPHEN S ANDERSON
03325102

MATCH LINE

PM 2.17

560 550 540 530 520 510 500 490

114 115 116

FOR DESIGN STUDY ONLY

1" = 25'

EA 46480x

REVISED BY | DATE REVISED

CALCULATED-DESIGNED BY | CHECKED BY

FUNCTIONAL SUPERVISOR

STATE OF CALIFORNIA - DEPARTMENT OF TRANSPORTATION

FOR DESIGN STUDY ONLY

LAST REVISION 00-00-00 | DATE PLOTTED => 30-OCT-2009 | TIME PLOTTED => 09:18

BORDER LAST REVISED 3/1/2007

RELATIVE BORDER SCALE IS IN INCHES 0 1 2 3

USERNAME => temp5
DGN FILE => sheet_19.dgn

00000 | 000000