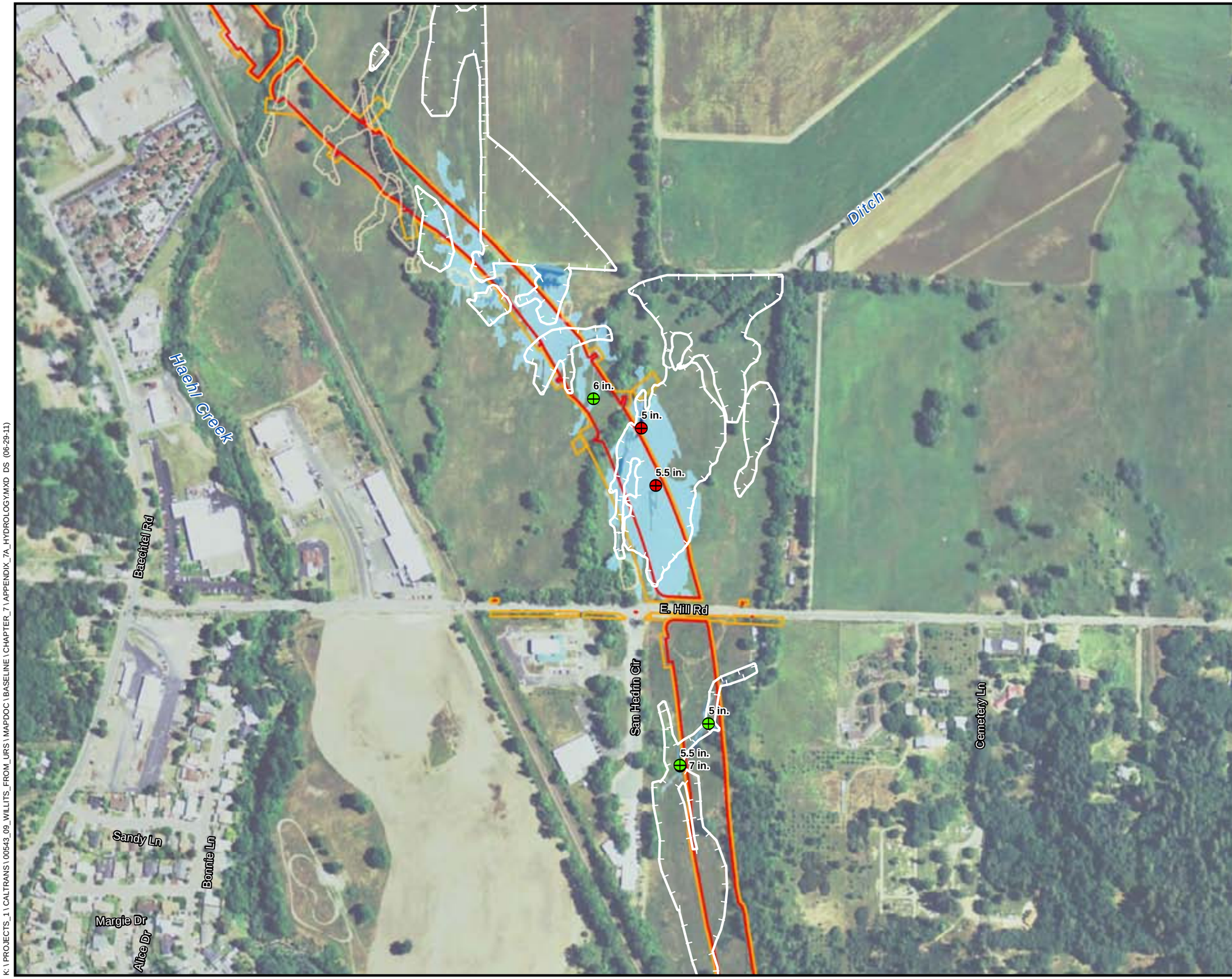

Offsite Mitigation Parcel

Project Bypass Footprint

Permanent Impact Area

Temporary Impact Area

Wetlands

Jurisdictional Wet Meadow

Other Wetland Types

Inundation Duration

1 Month

2 Months

3 Months

4 Months

Depth Points

December 2010

January 2011

February 2011

March 2011

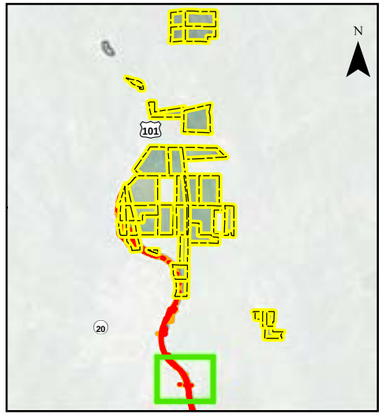

N

1:4,460

0 200 400 Feet

Sheet M-1

Wetland Inundation Extent and Duration of Ponding Willits Bypass Project

K:\ PROJECTS_1\ CALTRANS\ 00543_09_WILLITS_FROM_URS\ MAPDOC\ BASELINE\ CHAPTER_7\ APPENDIX_7A_HYDROLOGY.MXD DS (06-29-11)

Offsite Mitigation Parcel

Project Bypass Footprint

Permanent Impact Area

Temporary Impact Area

Wetlands

Jurisdictional Wet Meadow

Other Wetland Types

Inundation Duration

1 Month

2 Months

3 Months

4 Months

Depth Points

December 2010

January 2011

February 2011

March 2011

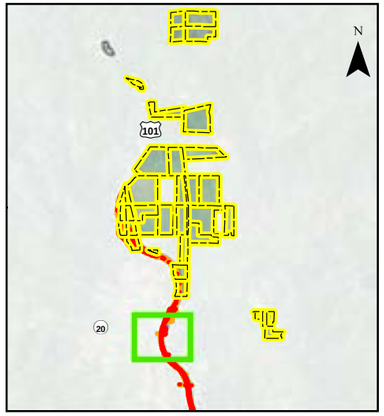

N

1:4,470

0 200 400 Feet

Sheet M-2

Wetland Inundation Extent and Duration of Ponding Willits Bypass Project

K:\ PROJECTS_1\ CALTRANS\ 00543_09_WILLITS_FROM_URS\ MAPDOC\ BASELINE\ CHAPTER_7\ APPENDIX_7A_HYDROLOGY.MXD DS (06-29-11)

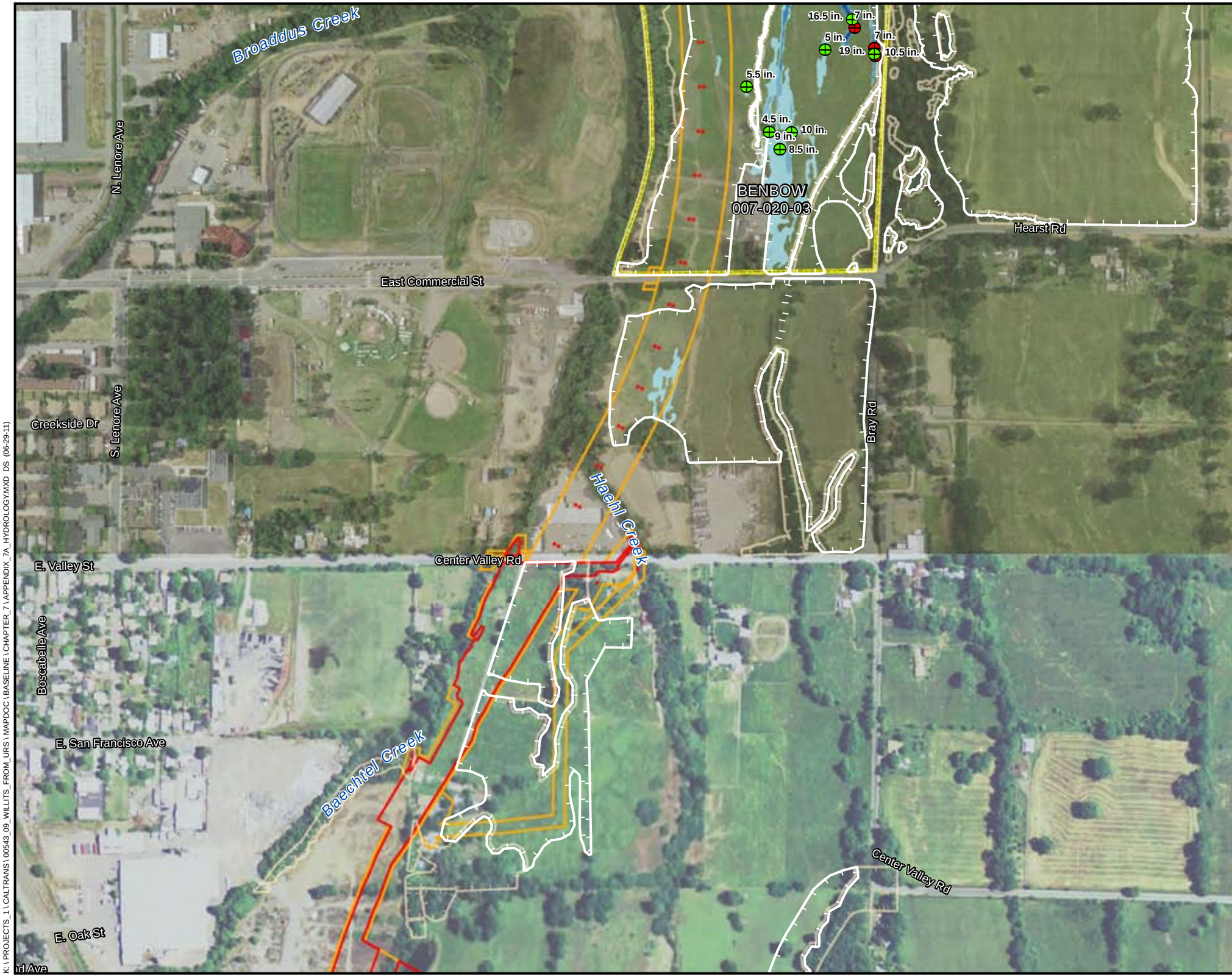

Offsite Mitigation Parcel

Project Bypass Footprint

Permanent Impact Area

Temporary Impact Area

Wetlands

Jurisdictional Wet Meadow

Other Wetland Types

Inundation Duration

1 Month

2 Months

3 Months

4 Months

Depth Points

December 2010

February 2011

January 2011

March 2011

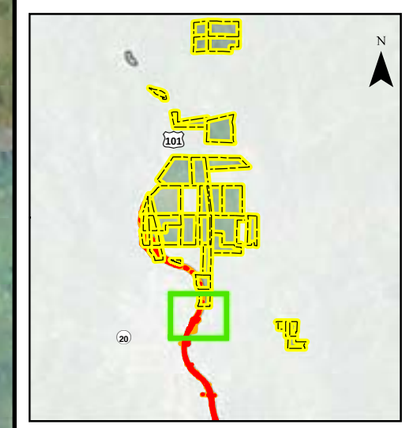

N

1:4,470

0 200 400 Feet

Sheet M-3

Wetland Inundation Extent and Duration of Ponding Willits Bypass Project

K:\ PROJECTS_1\ CALTRANS\ 00543_09_WILLITS_FROM_URS\ MAPDOC\ BASELINE\ CHAPTER_7\ APPENDIX_7A_HYDROLOGY.MXD DS (06-29-11)

Offsite Mitigation Parcel

Project Bypass Footprint

Permanent Impact Area

Temporary Impact Area

Wetlands

Jurisdictional Wet Meadow

Other Wetland Types

Inundation Duration

1 Month

2 Months

3 Months

4 Months

Depth Points

December 2010

February 2011

January 2011

March 2011

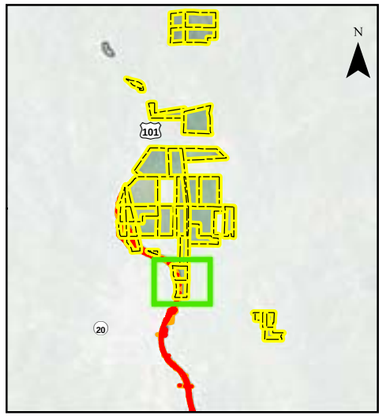

N

1:4,470

0 200 400 Feet

Sheet M-4

Wetland Inundation Extent and Duration of Ponding Willits Bypass Project

K:\PROJECTS_1\CALTRANS\00543_09_WILLITS_FROM_URS\MAPDOC\BASELINE\CHAPTER_7\APPENDIX_7A_HYDROLOGY.MXD DS (06-29-11)

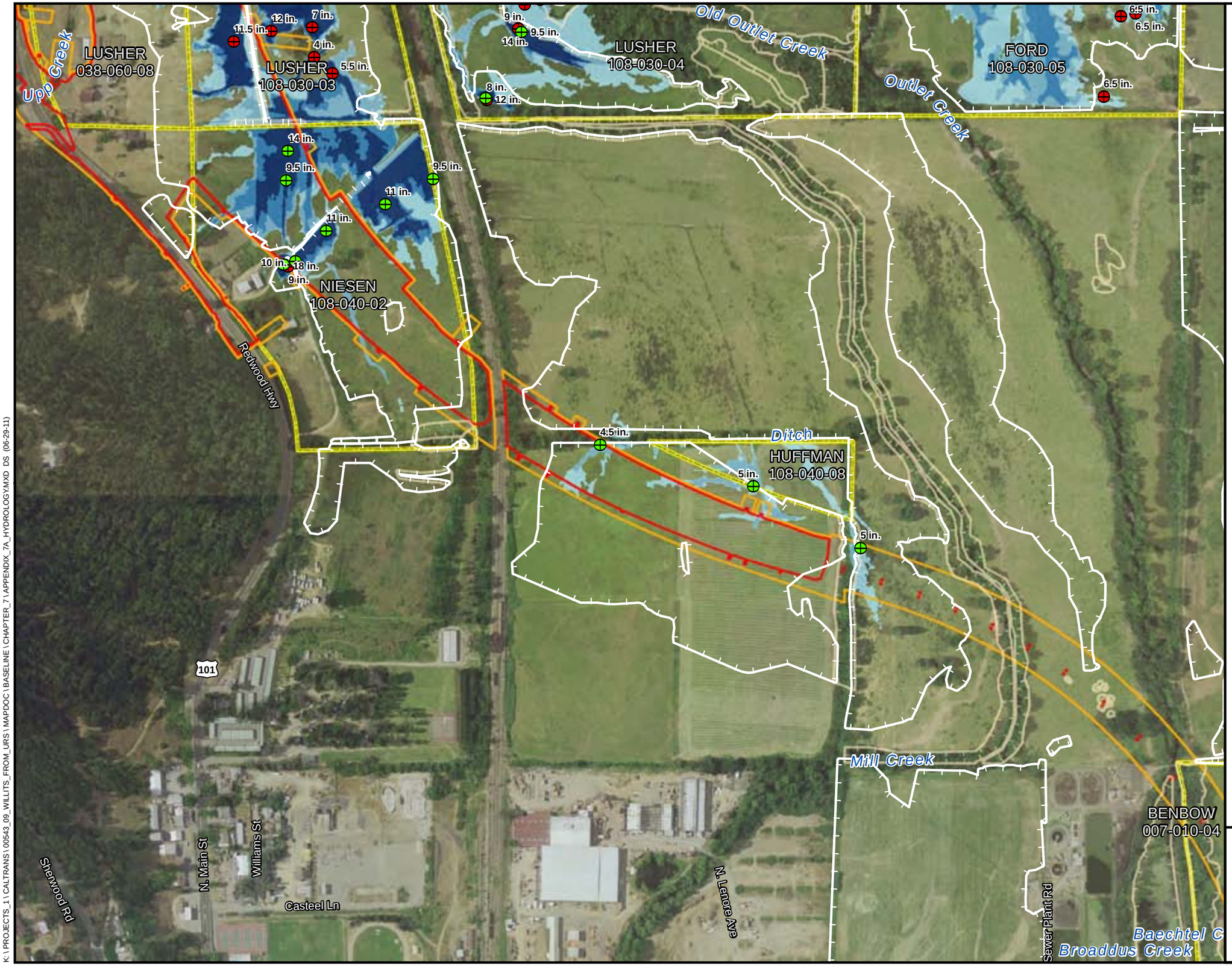

Offsite Mitigation Parcel

Project Bypass Footprint

Permanent Impact Area

Temporary Impact Area

Wetlands

Jurisdictional Wet Meadow

Other Wetland Types

Inundation Duration

1 Month

2 Months

3 Months

4 Months

Depth Points

December 2010

February 2011

January 2011

March 2011

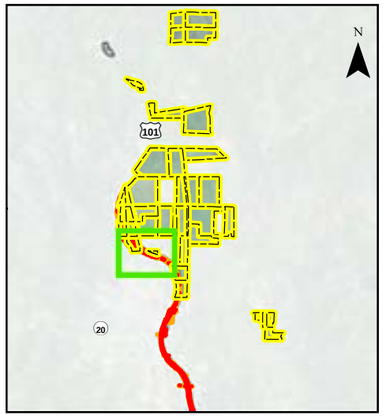

N

1:4,470

0 200 400 Feet

Sheet M-5

Wetland Inundation Extent and Duration of Ponding Willits Bypass Project

K:\PROJECTS_1\CALTRANS\00543_09_WILLITS_FROM_URS\MAPDOC\BASELINE\CHAPTER_7\APPENDIX_7A_HYDROLOGY.MXD DS (06-29-11)

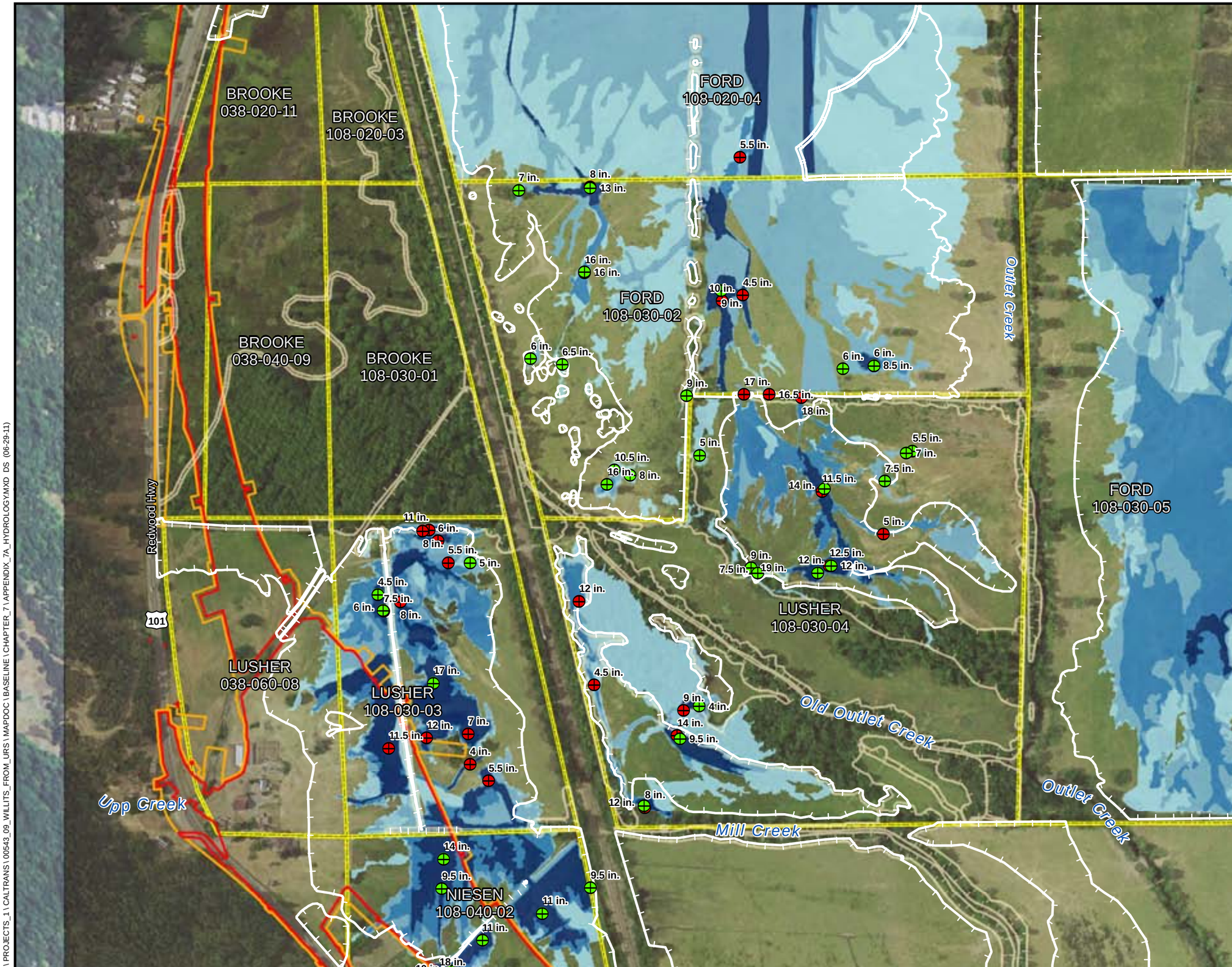

Offsite Mitigation Parcel

Project Bypass Footprint

Permanent Impact Area

Temporary Impact Area

Wetlands

Jurisdictional Wet Meadow

Other Wetland Types

Inundation Duration

1 Month

2 Months

3 Months

4 Months

Depth Points

December 2010

January 2011

February 2011

March 2011

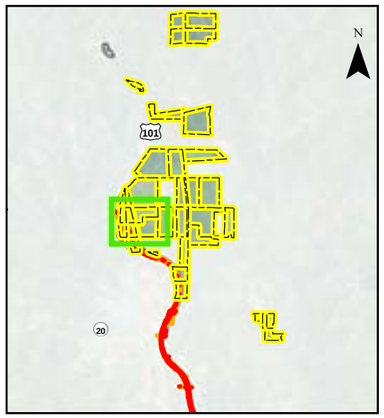

N

1:4,470

0 200 400 Feet

Sheet M-6

Wetland Inundation Extent and Duration of Ponding Willits Bypass Project

K:\ PROJECTS_1\ CALTRANS\ 00543_09_WILLITS_FROM_URS\ MAPDOC\ BASELINE\ CHAPTER_7\ APPENDIX_7A_HYDROLOGY.MXD DS (06-29-11)