FOR EARTHWORK DEVELOPMENT ONLY

All Dimensions are U.S. Survey Feet

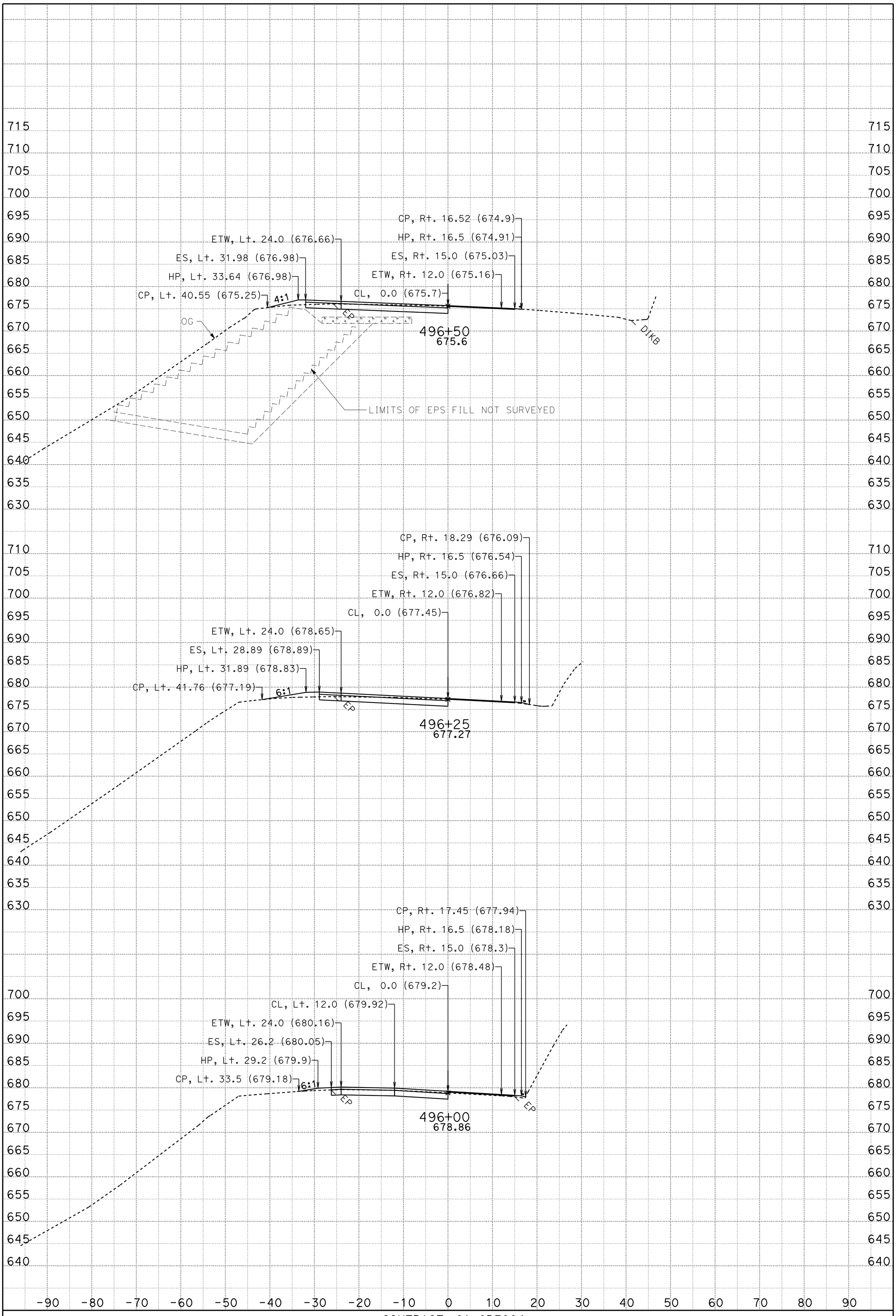

DATE: 3/5/2015

CONTRACT: 01-0B3004
DIST/CO/RTE/PM: 01/DN/101/PM 21.9/22
PROJECT ID: (0112000114)

SCALE: 1" = 10' Horiz.
1" = 10' Vert.

A1
CROSS SECTIONS

PROJECT ID: 01-0B3004 KC Project: 0B300 File: D:\0b300\0B300\a1fg.ear

SHEET 1 OF 6

FOR EARTHWORK DEVELOPMENT ONLY

All Dimensions are U.S. Survey Feet

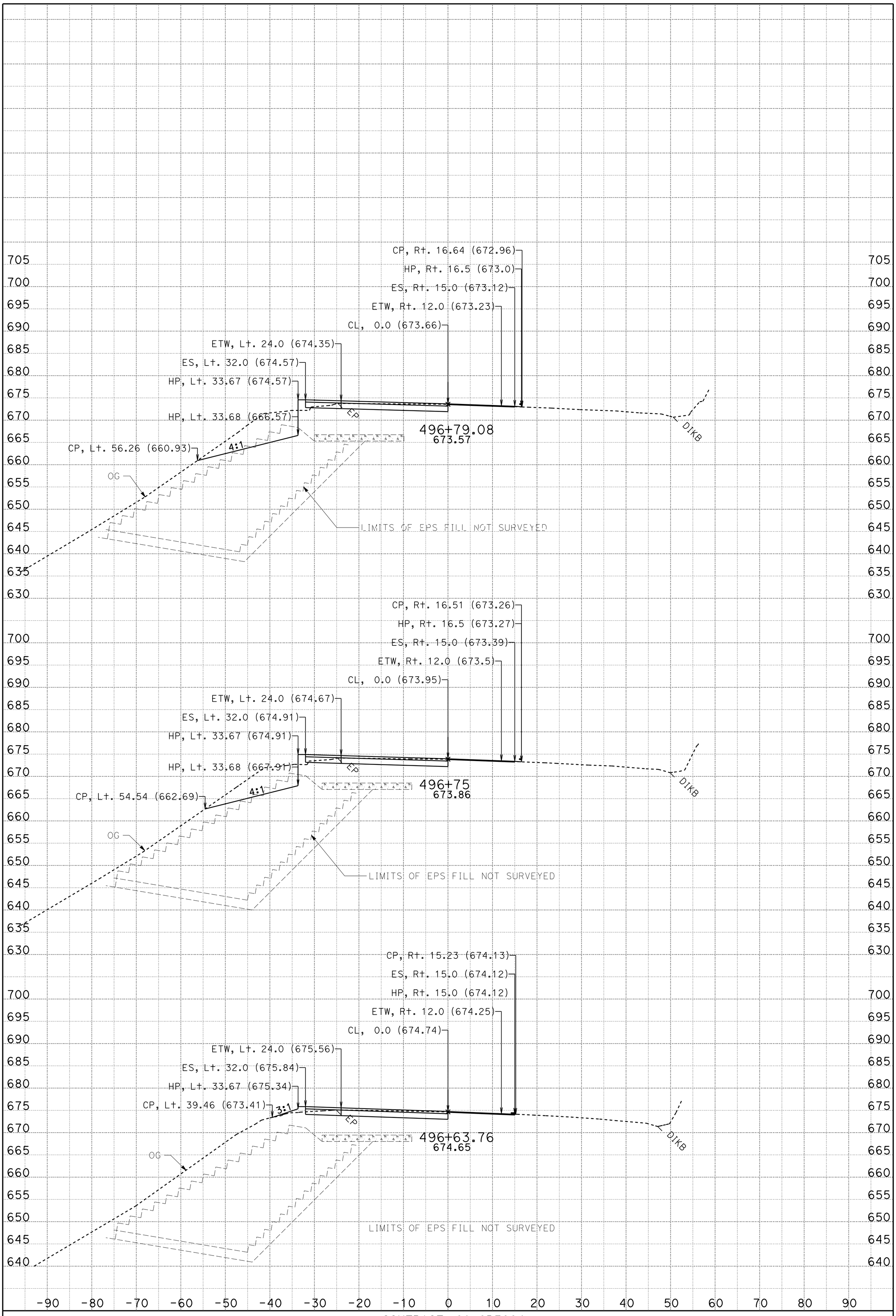

DATE: 3/5/2015

SCALE: 1" = 10' Horiz.
1" = 10' Vert.

PROJECT ID: 01-0B3004

CONTRACT: 01-0B3004
DIST/CO/RTE/PM: 01/DN/101/PM 21.9/22
PROJECT ID: (0112000114)

KC Project: 0B300 File: D:\0b300\0B300\a1fg.ear

A1
CROSS SECTIONS
SHEET 2 OF 6

FOR EARTHWORK DEVELOPMENT ONLY

All Dimensions are U.S. Survey Feet

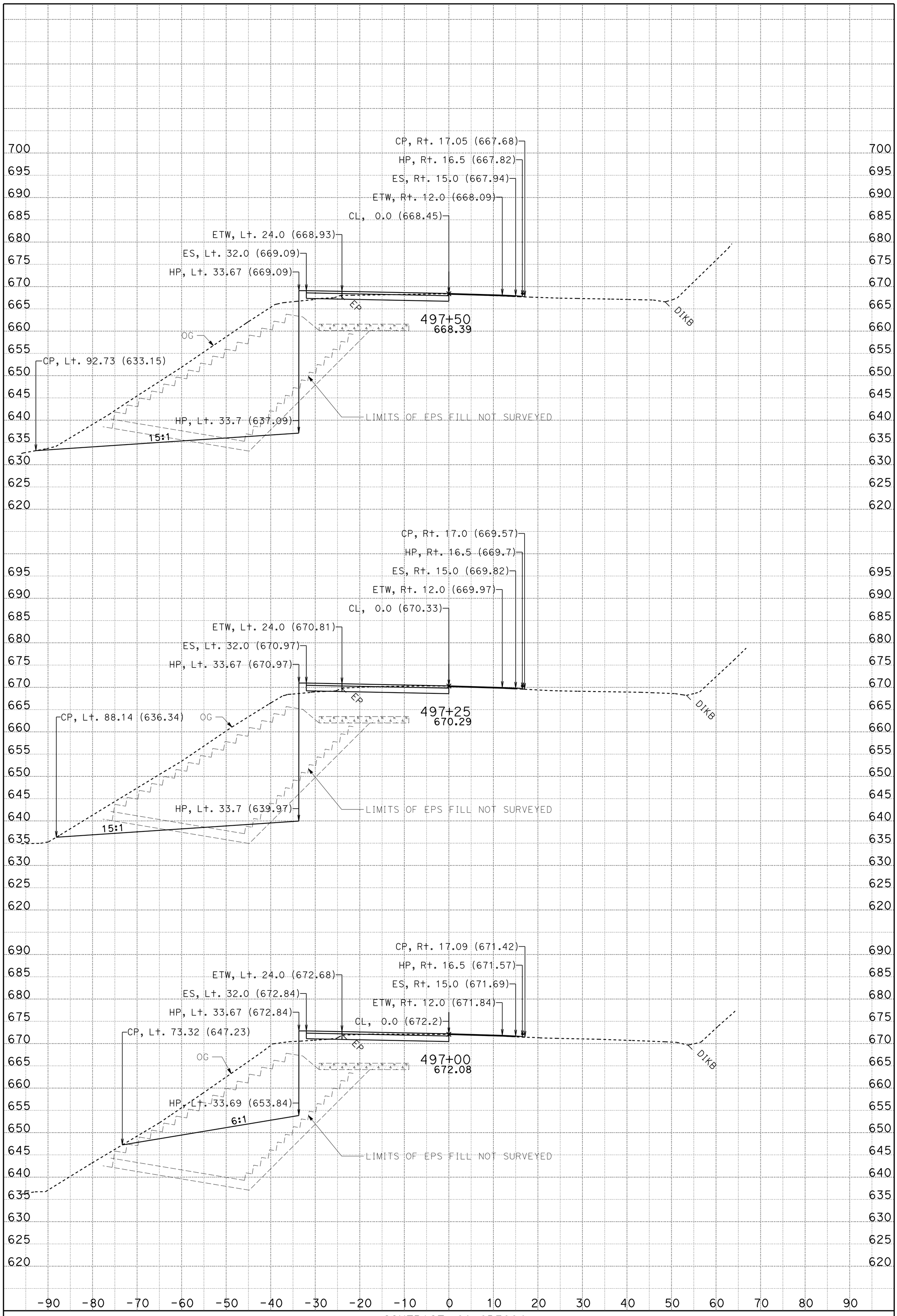

DATE: 3/5/2015

SCALE: 1" = 10' Horiz.
1" = 10' Vert.

PROJECT ID: 01-0B3004

CONTRACT: 01-0B3004
DIST/CO/RTE/PM: 01/DN/101/PM 21.9/22
PROJECT ID: (0112000114)

KC Project: 0B300 File: D:\0b300\0B300\a1fg.ear

A1
CROSS SECTIONS

SHEET 3 OF 6

FOR EARTHWORK DEVELOPMENT ONLY

All Dimensions are U.S. Survey Feet

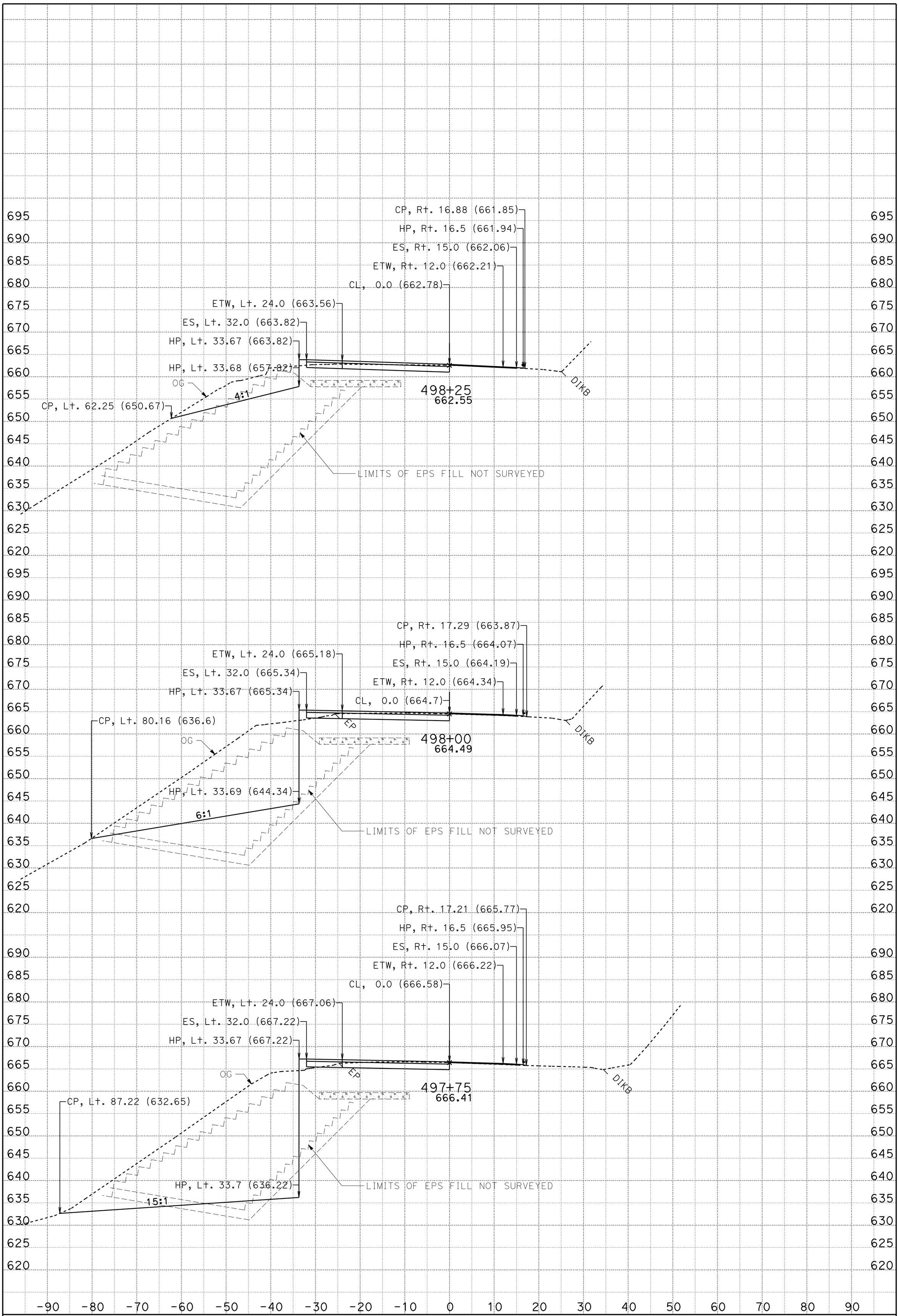

DATE: 3/5/2015

SCALE: 1" = 10' Horiz.
1" = 10' Vert.

PROJECT ID: 01-0B3004

CONTRACT: 01-0B3004
DIST/CO/RTE/PM: 01/DN/101/PM 21.9/22
PROJECT ID: (0112000114)

KC Project: 0B300 File: D:\0b300\0B300\a1fg.ear

A1
CROSS SECTIONS
SHEET 4 OF 6

FOR EARTHWORK DEVELOPMENT ONLY

All Dimensions are U.S. Survey Feet

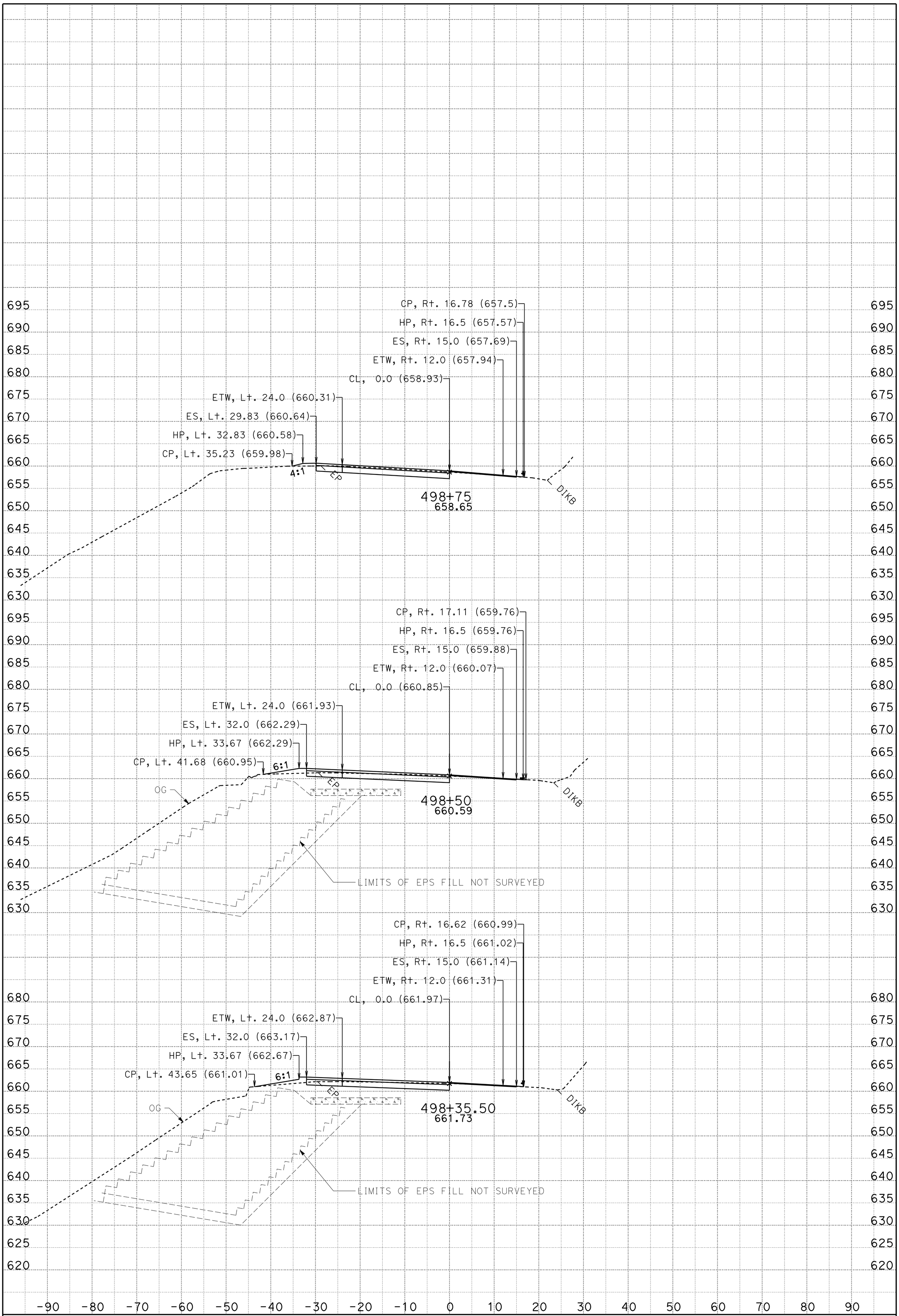

DATE: 3/5/2015

SCALE: 1" = 10' Horiz.
1" = 10' Vert.

PROJECT ID: 01-0B3004

CONTRACT: 01-0B3004
DIST/CO/RTE/PM: 01/DN/101/PM 21.9/22
PROJECT ID: (0112000114)

KC Project: 0B300 File: D:\0b300\0B300\a1fg.ear

A1
CROSS SECTIONS
SHEET 5 OF 6

FOR EARTHWORK DEVELOPMENT ONLY

All Dimensions are U.S. Survey Feet

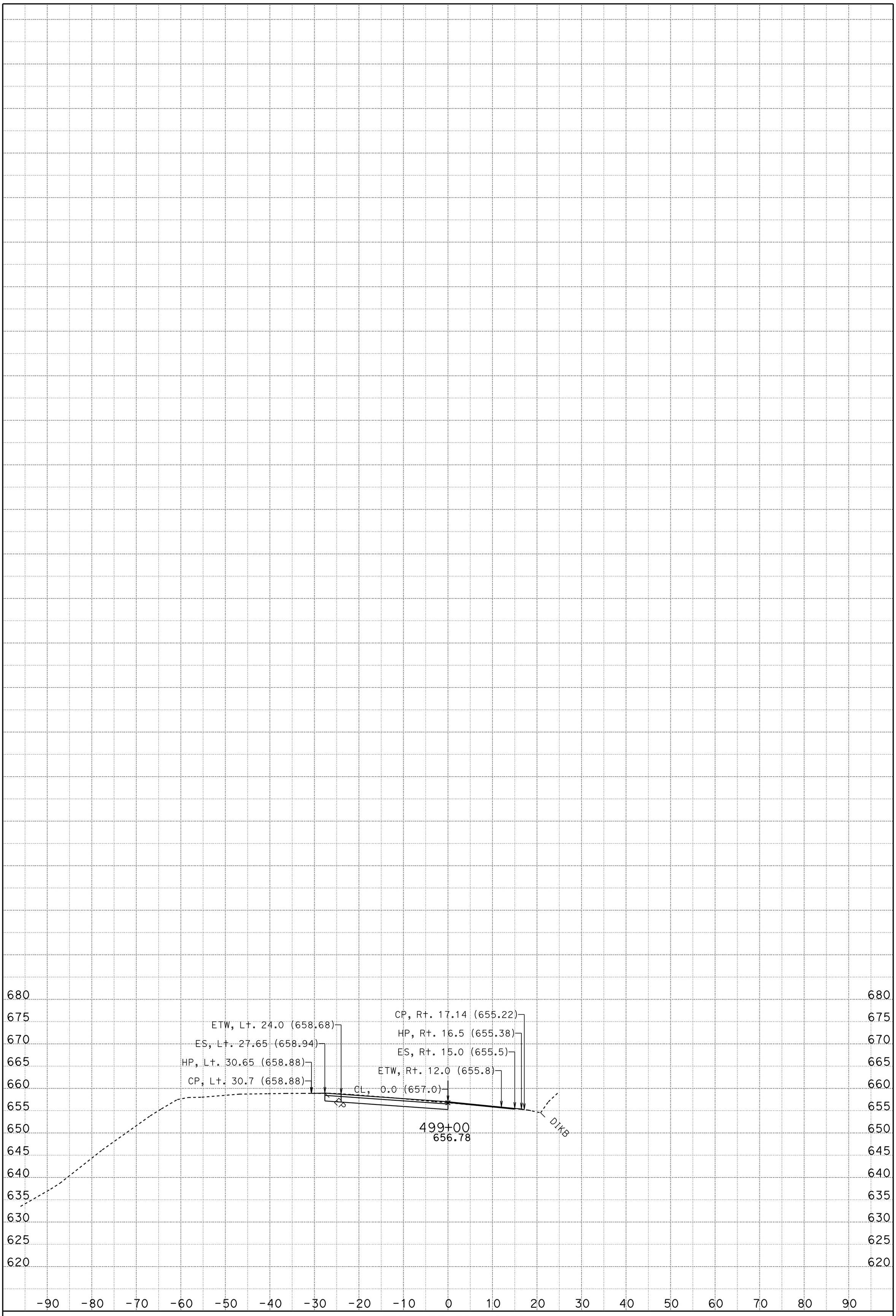

DATE: 3/5/2015

SCALE: 1" = 10' Horiz.
1" = 10' Vert.

PROJECT ID: 01-0B3004

CONTRACT: 01-0B3004
DIST/CO/RTE/PM: 01/DN/101/PM 21.9/22
PROJECT ID: (0112000114)

KC Project: 0B300 File: D:\0b300\0B300\a1fg.ear

A1
CROSS SECTIONS
SHEET 6 OF 6