FOR EARTHWORK DEVELOPMENT ONLY

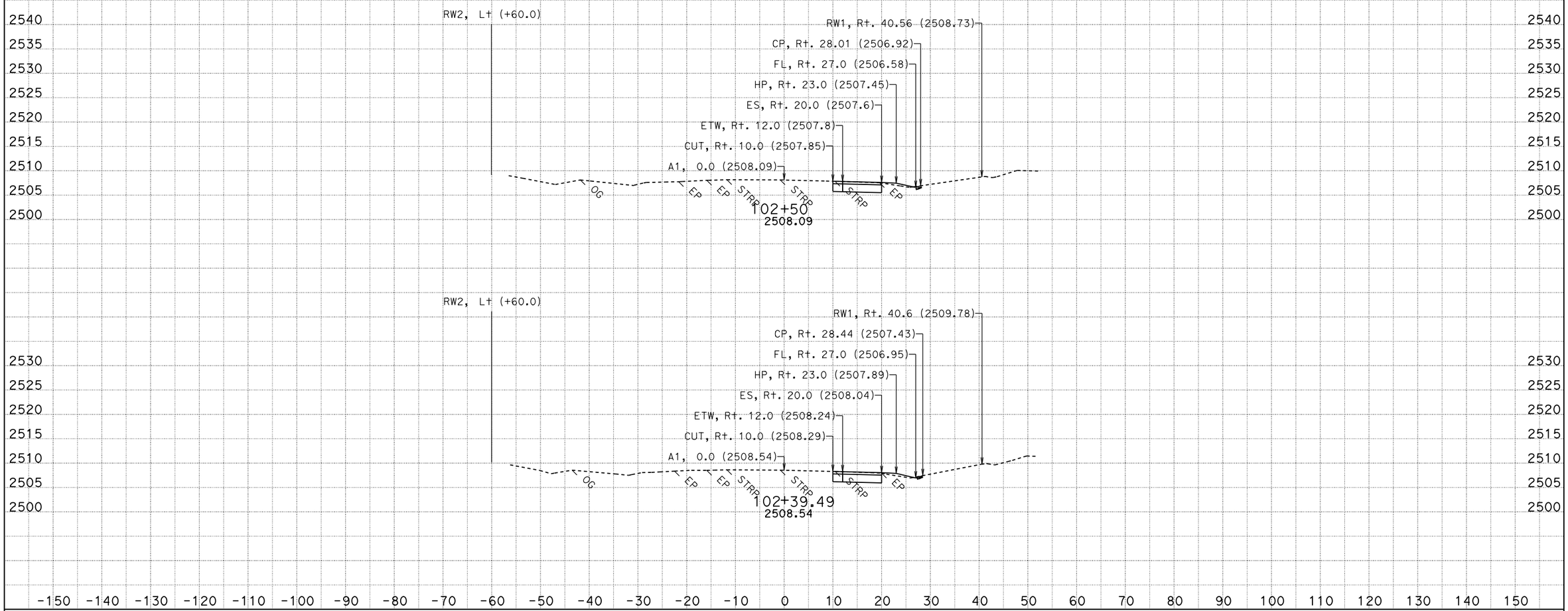

CREATED BY: D.D.Bui
DATE: 12/26/2013
KC Project: 12084

CONTRACT: 1F890
DIST/CO/RTE/PM: 03/NEV/49/17.1-17.4
File: P:\proj5**f890\traf\x84*_ear-new Design\final-a1.ear PROJECT ID: 03000201461

SCALE: 1" = 10' Horiz.
1" = 10' Vert.

All Dimensions are US Survey Feet

A1
CROSS SECTIONS
SHEET 1 OF 34

FOR EARTHWORK DEVELOPMENT ONLY

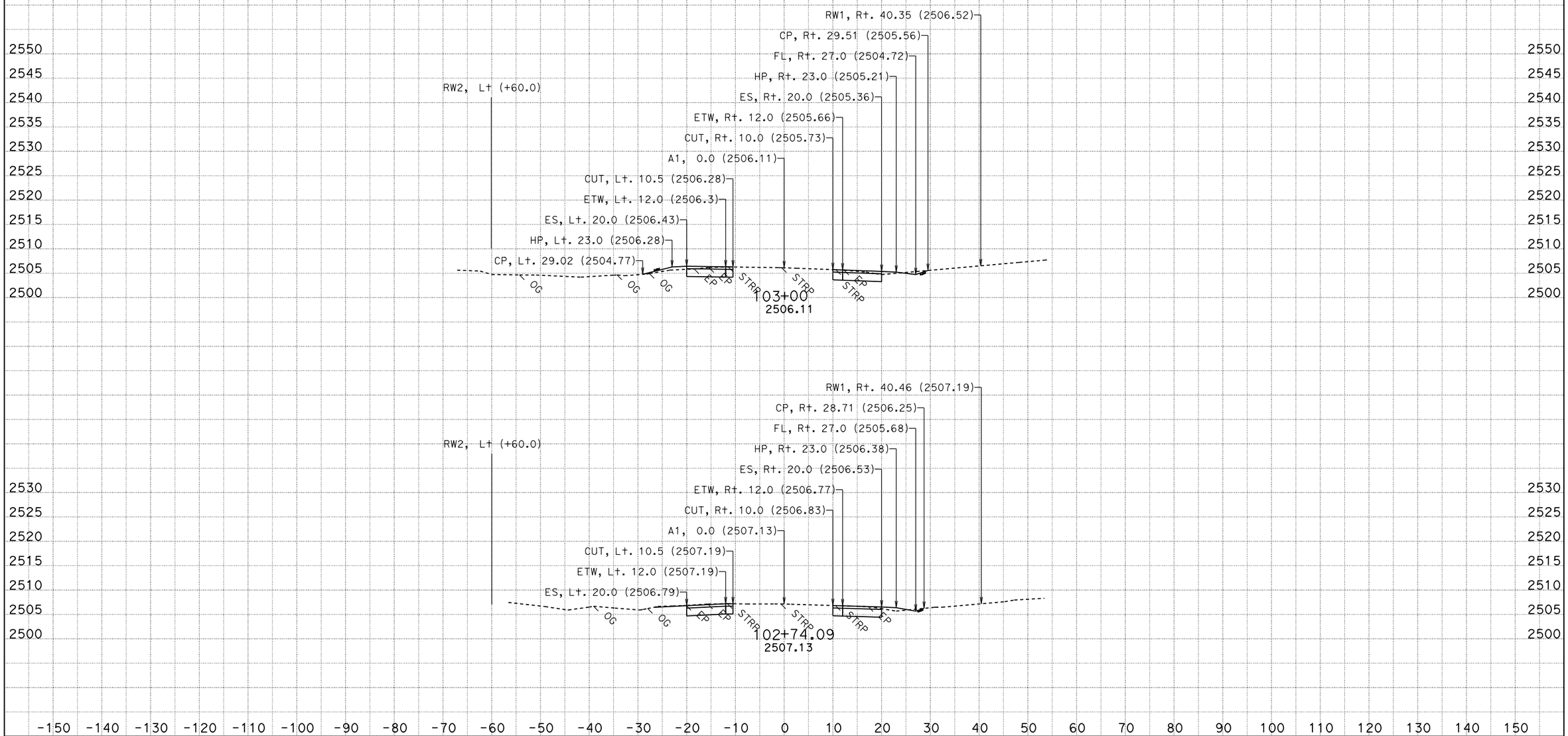

CREATED BY: D.D.Bui
DATE: 12/26/2013
KC Project: 12084 File: P:\proj5**f890\traf\x84*_ear-new Design\final-a1.ear

CONTRACT: 1F890
DIST/CO/RTE/PM: 03/NEV/49/17.1-17.4
PROJECT ID: 03000201461

SCALE: 1" = 10' Horiz.
1" = 10' Vert.

All Dimensions are US Survey Feet

A1
CROSS SECTIONS
SHEET 2 OF 34

FOR EARTHWORK DEVELOPMENT ONLY

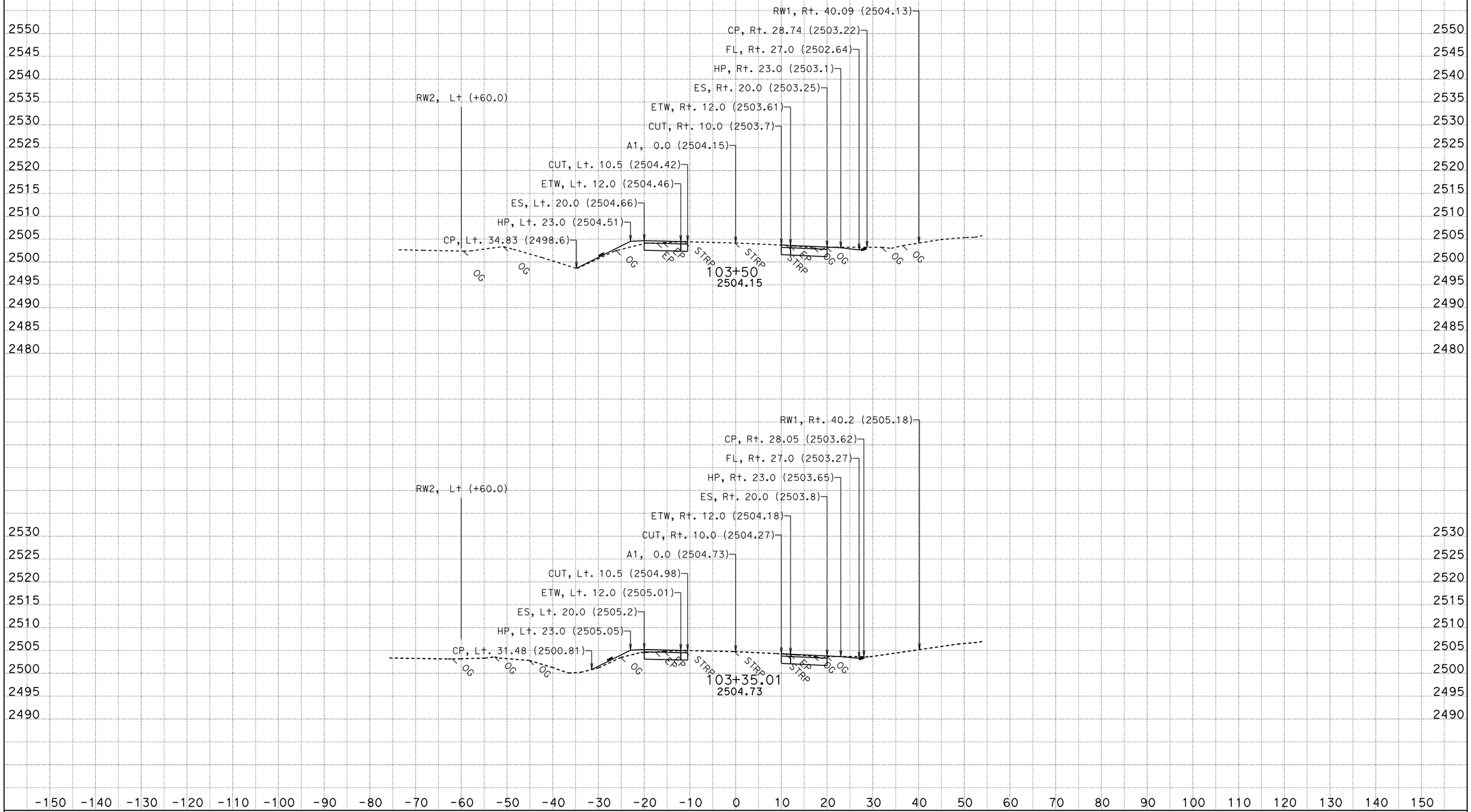

CREATED BY: D.D.Bui
DATE: 12/26/2013
KC Project: 12084 File: P:\proj5**f890\traf\x84*_ear-new Design\final-a1.ear

CONTRACT: 1F890
DIST/CO/RTE/PM: 03/NEV/49/17.1-17.4
PROJECT ID: 03000201461

SCALE: 1" = 10' Horiz.
1" = 10' Vert.

All Dimensions are US Survey Feet

A1
CROSS SECTIONS
SHEET 3 OF 34

FOR EARTHWORK DEVELOPMENT ONLY

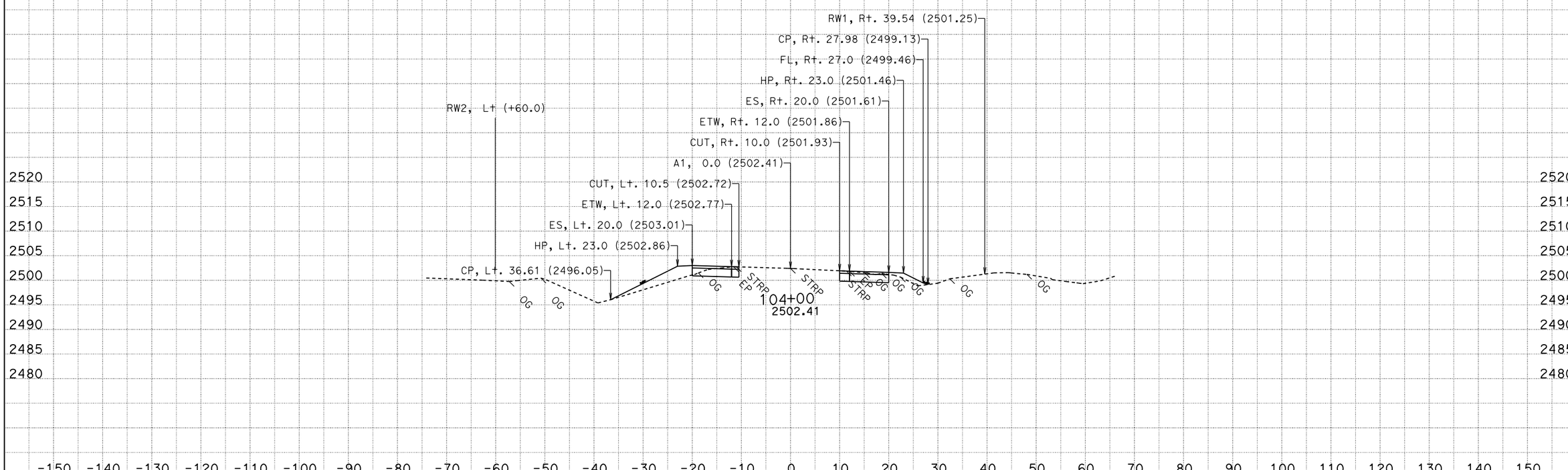

CREATED BY: D.D.Bui
DATE: 12/26/2013
KC Project: 12084 File: P:\proj5**f890\traf\x84*_ear-new Design\final-a1.ear

CONTRACT: 1F890
DIST/CO/RTE/PM: 03/NEV/49/17.1-17.4
PROJECT ID: 03000201461

SCALE: 1" = 10' Horiz.
1" = 10' Vert.

All Dimensions are US Survey Feet

A1
CROSS SECTIONS
SHEET 4 OF 34

FOR EARTHWORK DEVELOPMENT ONLY

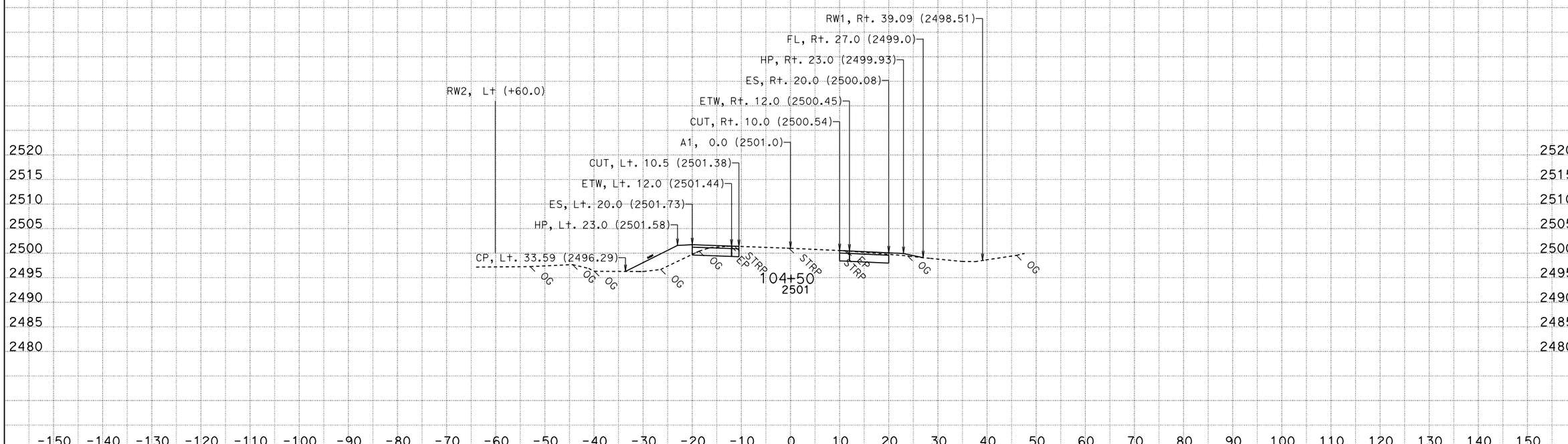

CREATED BY: D.D.Bui
DATE: 12/26/2013
KC Project: 12084

CONTRACT: 1F890
DIST/CO/RTE/PM: 03/NEV/49/17.1-17.4
File: P:\proj5**f890\traf\x84*_ear-new Design\final-a1.ear PROJECT ID: 03000201461

SCALE: 1" = 10' Horiz.
1" = 10' Vert.

All Dimensions are US Survey Feet

A1
CROSS SECTIONS
SHEET 5 OF 34

FOR EARTHWORK DEVELOPMENT ONLY

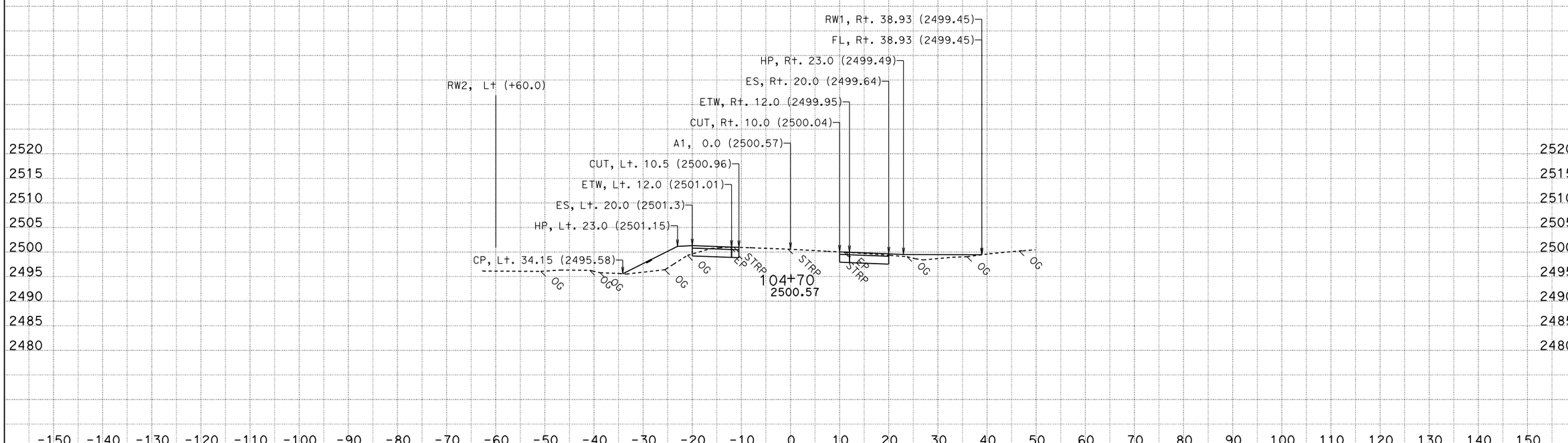

CREATED BY: D.D.Bui
DATE: 12/26/2013
KC Project: 12084

CONTRACT: 1F890
DIST/CO/RTE/PM: 03/NEV/49/17.1-17.4
File: P:\proj5**f890\traf\x84*_ear-new Design\final-a1.ear PROJECT ID: 03000201461

SCALE: 1" = 10' Horiz.
1" = 10' Vert.

All Dimensions are US Survey Feet

A1
CROSS SECTIONS
SHEET 6 OF 34

FOR EARTHWORK DEVELOPMENT ONLY

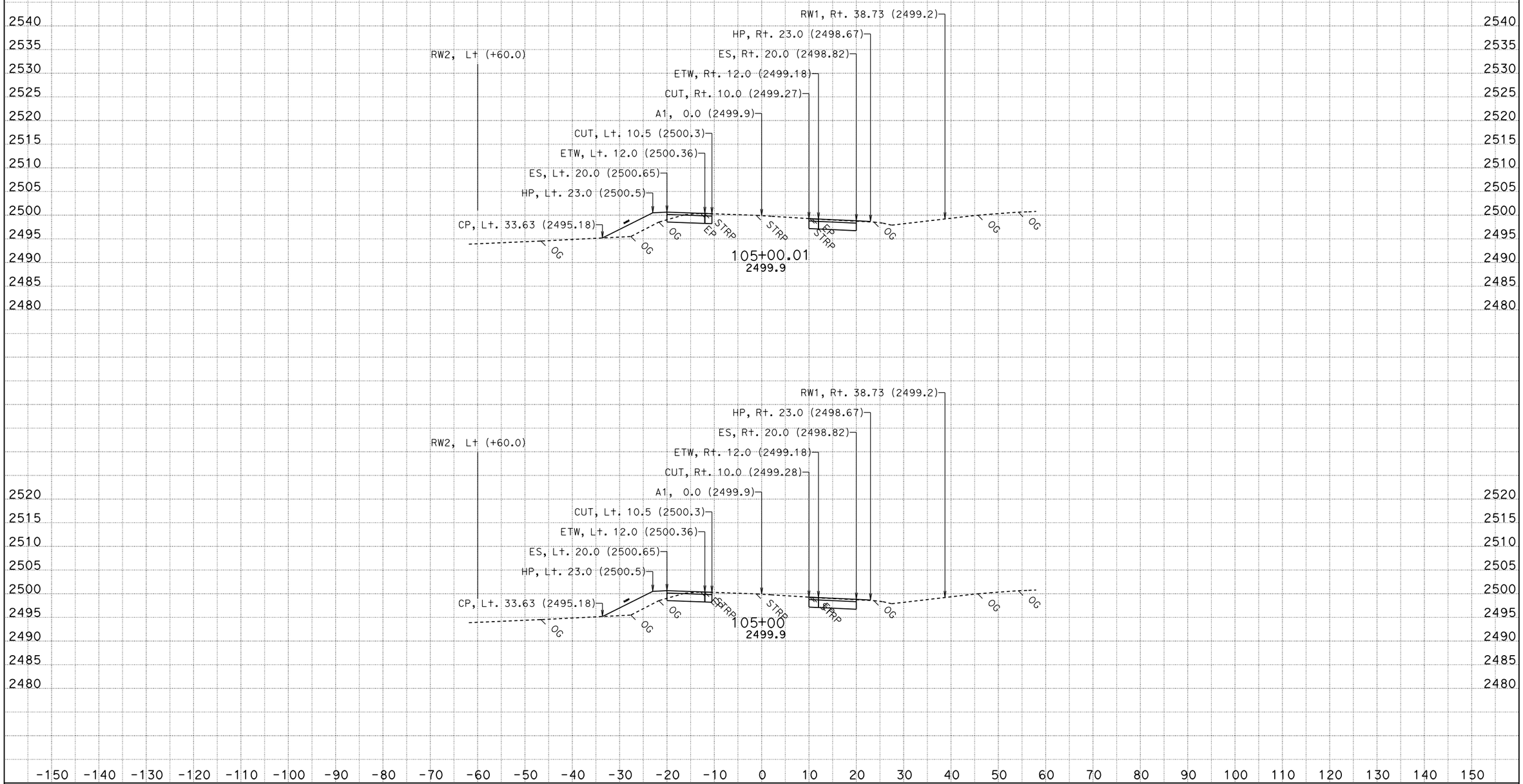

CREATED BY: D.D.Bui
DATE: 12/26/2013
KC Project: 12084

CONTRACT: 1F890
DIST/CO/RTE/PM: 03/NEV/49/17.1-17.4
File: P:\proj5**f890\traf\x84*_ear-new Design\final-a1.ear PROJECT ID: 03000201461

SCALE: 1" = 10' Horiz.
1" = 10' Vert.

All Dimensions are US Survey Feet

A1
CROSS SECTIONS
SHEET 7 OF 34

FOR EARTHWORK DEVELOPMENT ONLY

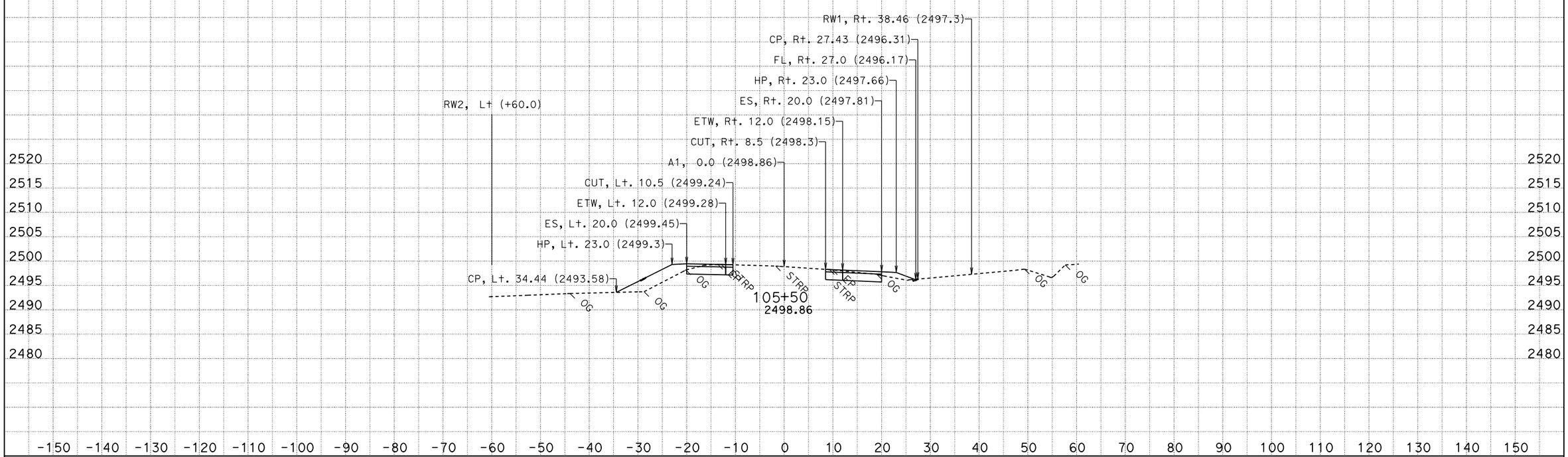

CREATED BY: D.D.Bui
DATE: 12/26/2013
KC Project: 12084 File: P:\proj5**f890\traf\x84*_ear-new Design\final-a1.ear

CONTRACT: 1F890
DIST/CO/RTE/PM: 03/NEV/49/17.1-17.4
PROJECT ID: 03000201461

SCALE: 1" = 10' Horiz.
1" = 10' Vert.

All Dimensions are US Survey Feet

A1
CROSS SECTIONS
SHEET 8 OF 34

FOR EARTHWORK DEVELOPMENT ONLY

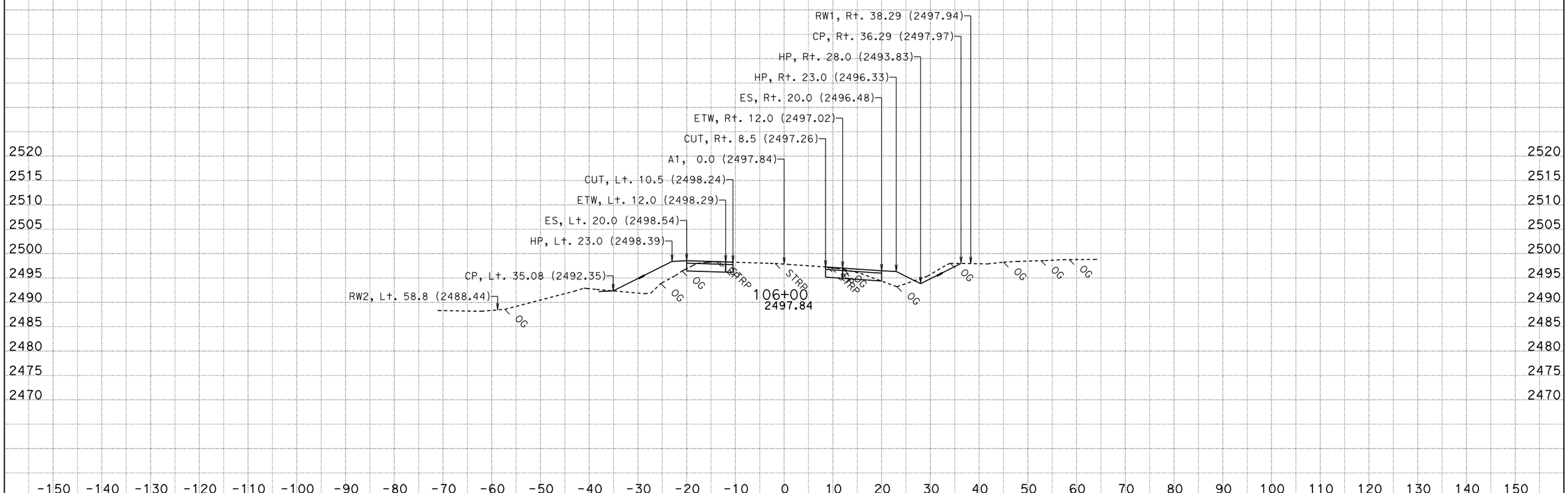

CREATED BY: D.D.Bui
DATE: 12/26/2013
KC Project: 12084 File: P:\proj5**f890\traf\x84*_ear-new Design\final-a1.ear

CONTRACT: 1F890
DIST/CO/RTE/PM: 03/NEV/49/17.1-17.4
PROJECT ID: 03000201461

SCALE: 1" = 10' Horiz.
1" = 10' Vert.

All Dimensions are US Survey Feet

A1
CROSS SECTIONS
SHEET 9 OF 34

FOR EARTHWORK DEVELOPMENT ONLY

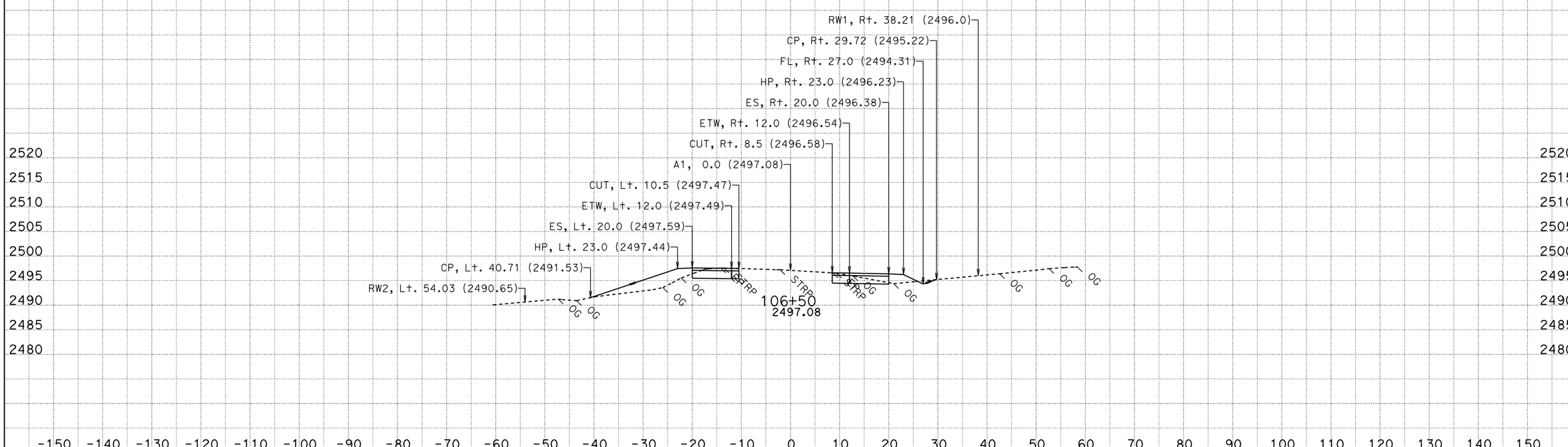

CREATED BY: D.D.Bui
DATE: 12/26/2013
KC Project: 12084 File: P:\proj5**f890\traf\x84*_ear-new Design\final-a1.ear

CONTRACT: 1F890
DIST/CO/RTE/PM: 03/NEV/49/17.1-17.4
PROJECT ID: 03000201461

SCALE: 1" = 10' Horiz.
1" = 10' Vert.

All Dimensions are US Survey Feet

A1
CROSS SECTIONS
SHEET 10 OF 34

FOR EARTHWORK DEVELOPMENT ONLY

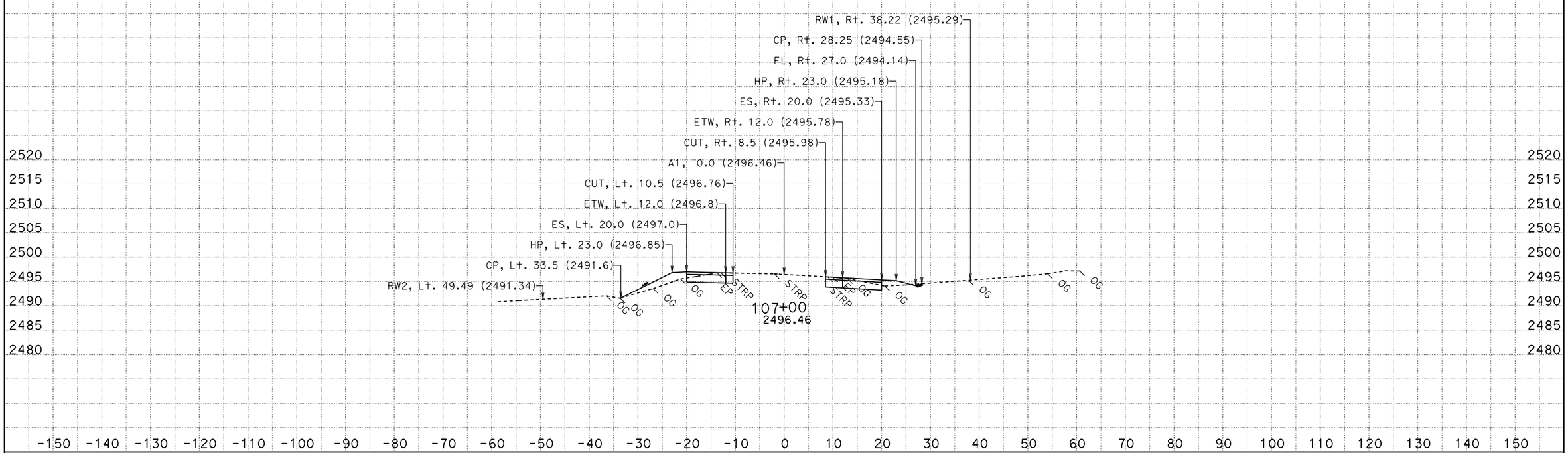

CREATED BY: D.D.Bui
DATE: 12/26/2013
KC Project: 12084

CONTRACT: 1F890
DIST/CO/RTE/PM: 03/NEV/49/17.1-17.4
File: P:\proj5**f890\traf\x84*_ear-new Design\final-a1.ear PROJECT ID: 03000201461

SCALE: 1" = 10' Horiz.
1" = 10' Vert.

All Dimensions are US Survey Feet

A1
CROSS SECTIONS
SHEET 11 OF 34

FOR EARTHWORK DEVELOPMENT ONLY

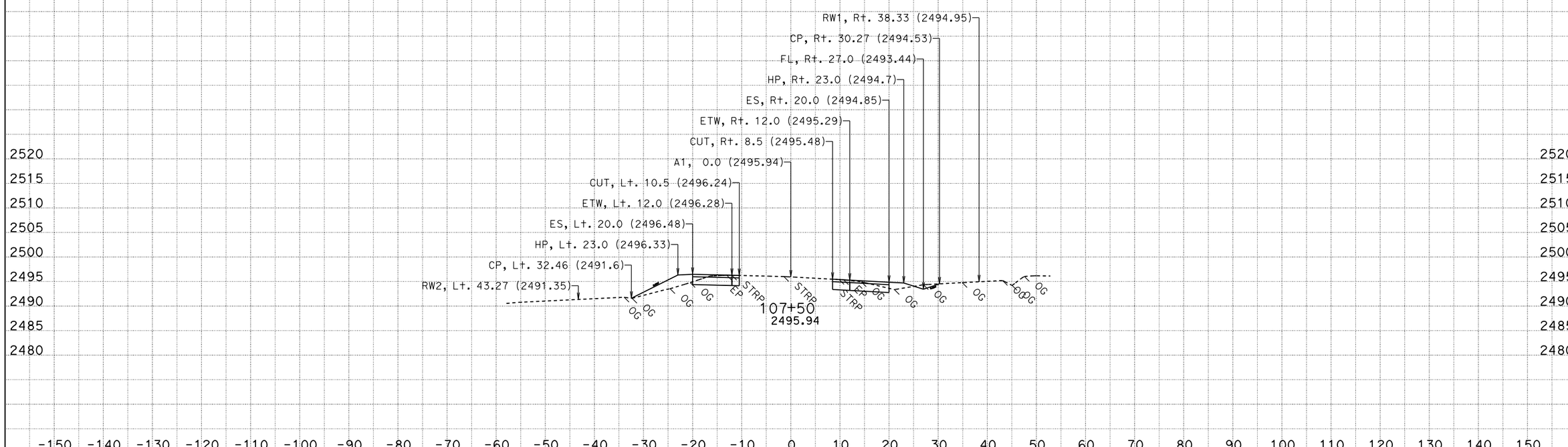

CREATED BY: D.D.Bui
DATE: 12/26/2013
KC Project: 12084 File: P:\proj5**f890\traf\x84*_ear-new Design\final-a1.ear

CONTRACT: 1F890
DIST/CO/RTE/PM: 03/NEV/49/17.1-17.4
PROJECT ID: 03000201461

SCALE: 1" = 10' Horiz.
1" = 10' Vert.

All Dimensions are US Survey Feet

A1
CROSS SECTIONS
SHEET 12 OF 34

FOR EARTHWORK DEVELOPMENT ONLY

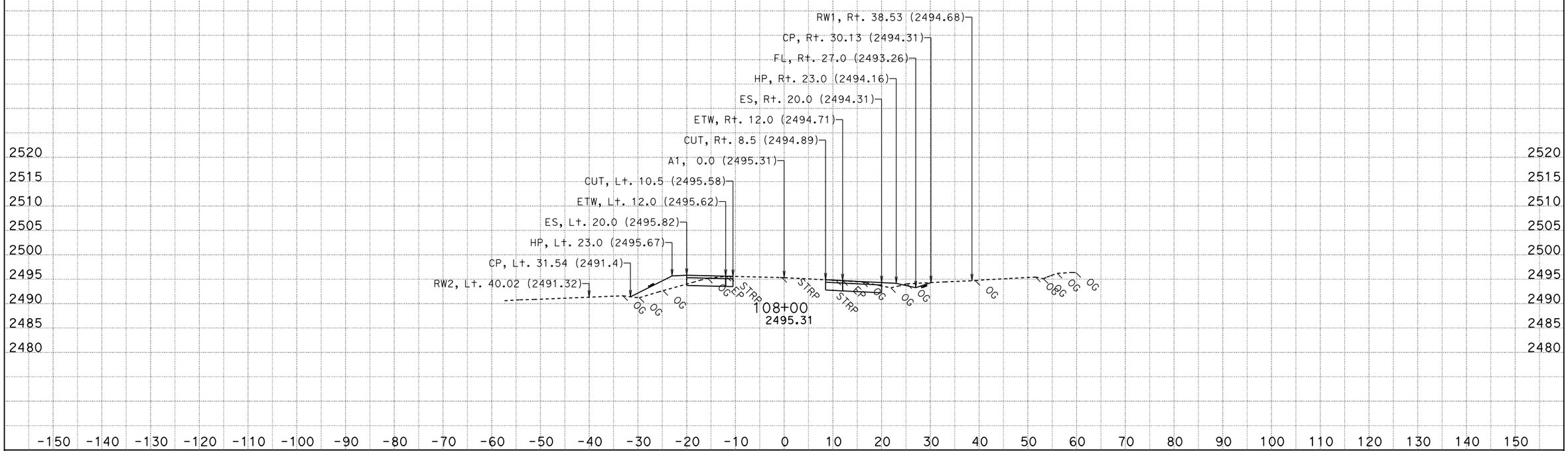

CREATED BY: D.D.Bui
DATE: 12/26/2013
KC Project: 12084 File: P:\proj5**f890\traf\x84*_ear-new Design\final-a1.ear

CONTRACT: 1F890
DIST/CO/RTE/PM: 03/NEV/49/17.1-17.4
PROJECT ID: 03000201461

SCALE: 1" = 10' Horiz.
1" = 10' Vert.

All Dimensions are US Survey Feet

A1
CROSS SECTIONS
SHEET 13 OF 34

FOR EARTHWORK DEVELOPMENT ONLY

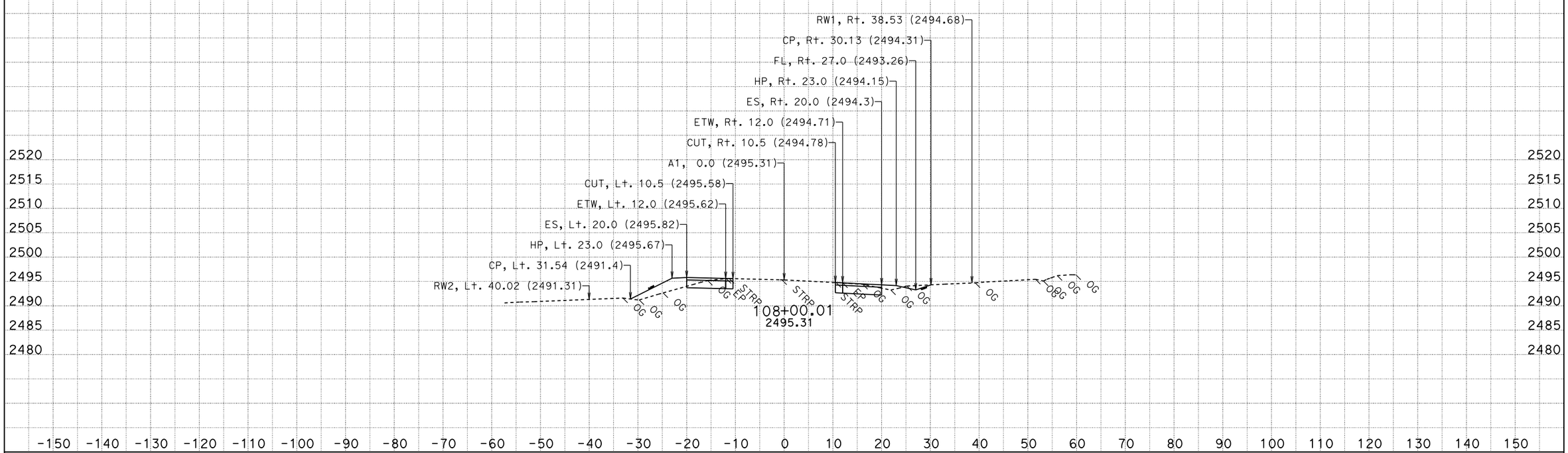

CREATED BY: D.D.Bui
DATE: 12/26/2013
KC Project: 12084

CONTRACT: 1F890
DIST/CO/RTE/PM: 03/NEV/49/17.1-17.4
File: P:\proj5**f890\traf\x84*_ear-new Design\final-a1.ear PROJECT ID: 03000201461

SCALE: 1" = 10' Horiz.
1" = 10' Vert.

All Dimensions are US Survey Feet

A1
CROSS SECTIONS

FOR EARTHWORK DEVELOPMENT ONLY

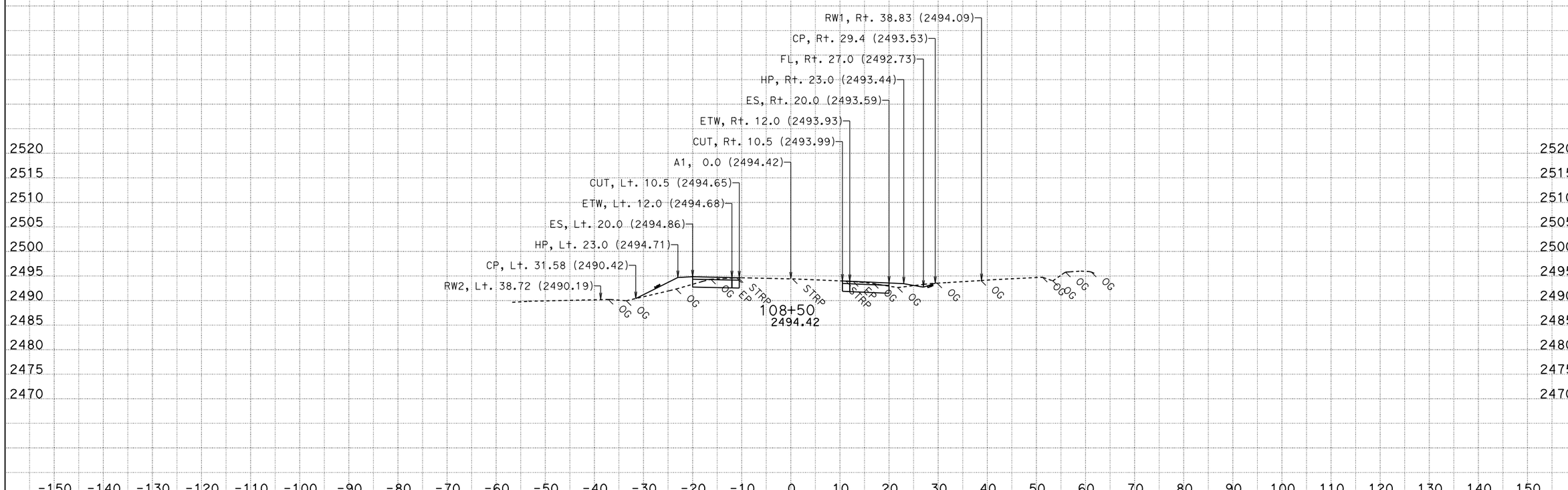

CREATED BY: D.D.Bui
DATE: 12/26/2013
KC Project: 12084 File: P:\proj5**f890\traf\x84*_ear-new Design\final-a1.ear

CONTRACT: 1F890
DIST/CO/RTE/PM: 03/NEV/49/17.1-17.4
PROJECT ID: 03000201461

SCALE: 1" = 10' Horiz.
1" = 10' Vert.

All Dimensions are US Survey Feet

A1
CROSS SECTIONS
SHEET 15 OF 34

FOR EARTHWORK DEVELOPMENT ONLY

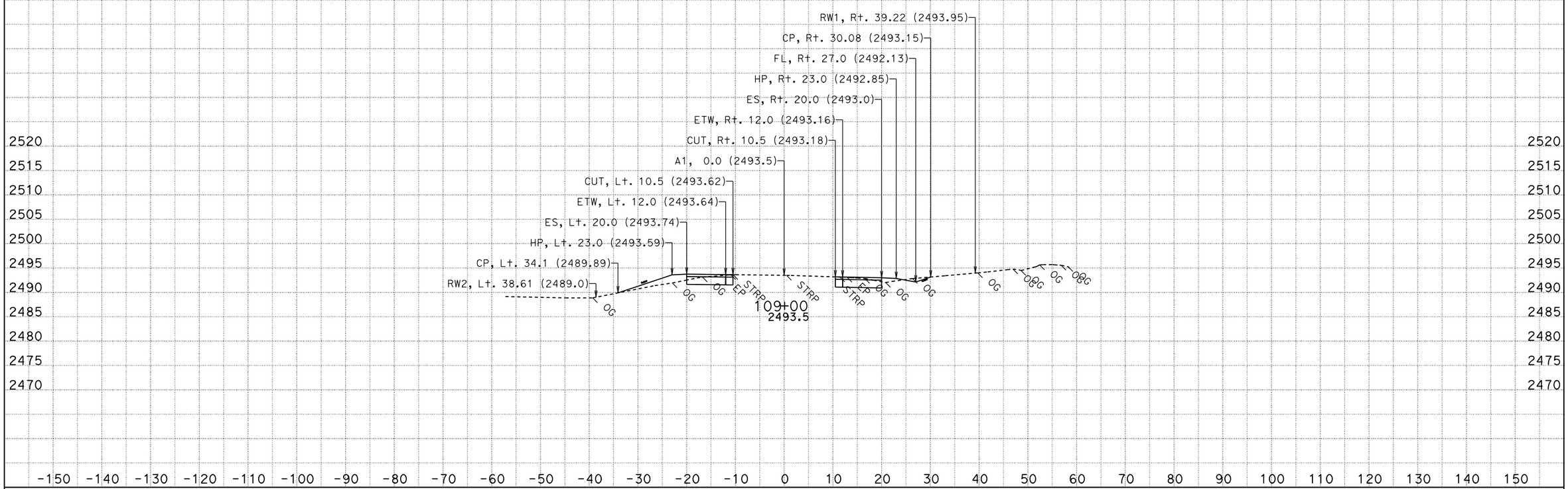

CREATED BY: D.D.Bui
DATE: 12/26/2013
KC Project: 12084

CONTRACT: 1F890
DIST/CO/RTE/PM: 03/NEV/49/17.1-17.4
File: P:\proj5**f890\traf\x84*_ear-new Design\final-a1.ear PROJECT ID: 03000201461

SCALE: 1" = 10' Horiz.
1" = 10' Vert.

All Dimensions are US Survey Feet

A1
CROSS SECTIONS
SHEET 16 OF 34

FOR EARTHWORK DEVELOPMENT ONLY

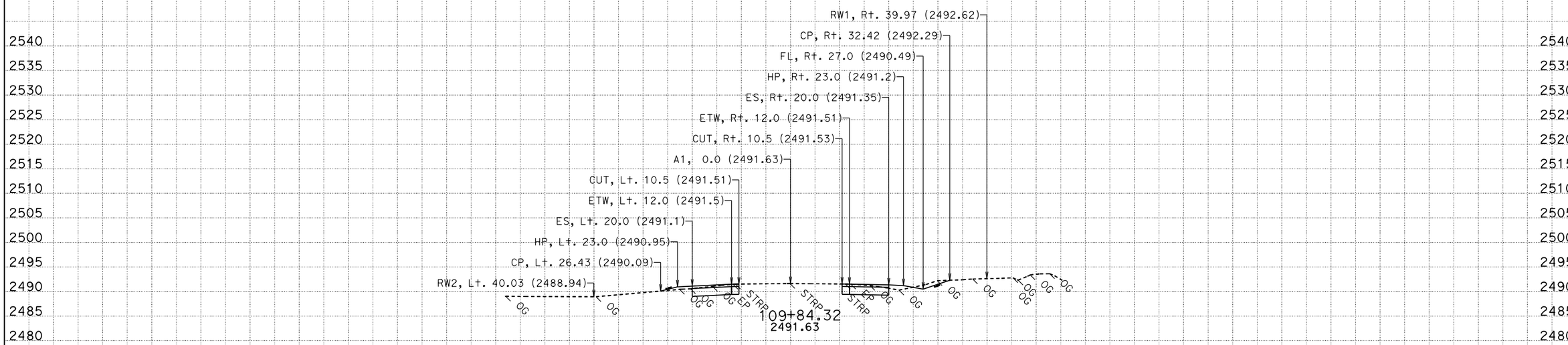

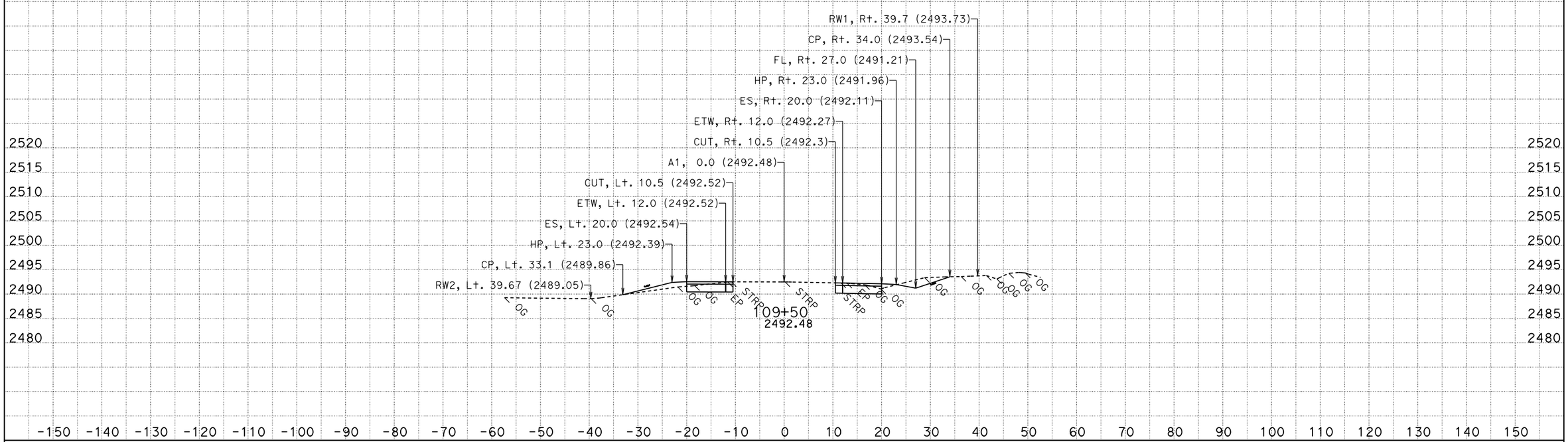

CREATED BY: D.D.Bui
DATE: 12/26/2013
KC Project: 12084 File: P:\proj5**f890\traf\x84*_ear-new Design\final-a1.ear

CONTRACT: 1F890
DIST/CO/RTE/PM: 03/NEV/49/17.1-17.4
PROJECT ID: 03000201461

SCALE: 1" = 10' Horiz.
1" = 10' Vert.

All Dimensions are US Survey Feet

A1
CROSS SECTIONS
SHEET 17 OF 34

FOR EARTHWORK DEVELOPMENT ONLY

CREATED BY: D.D.Bui
DATE: 12/26/2013
KC Project: 12084

CONTRACT: 1F890
DIST/CO/RTE/PM: 03/NEV/49/17.1-17.4
File: P:\proj5**f890\traf\x84*_ear-new Design\final-a1.ear PROJECT ID: 03000201461

SCALE: 1" = 10' Horiz.
1" = 10' Vert.

All Dimensions are US Survey Feet

A1
CROSS SECTIONS
SHEET 18 OF 34

FOR EARTHWORK DEVELOPMENT ONLY

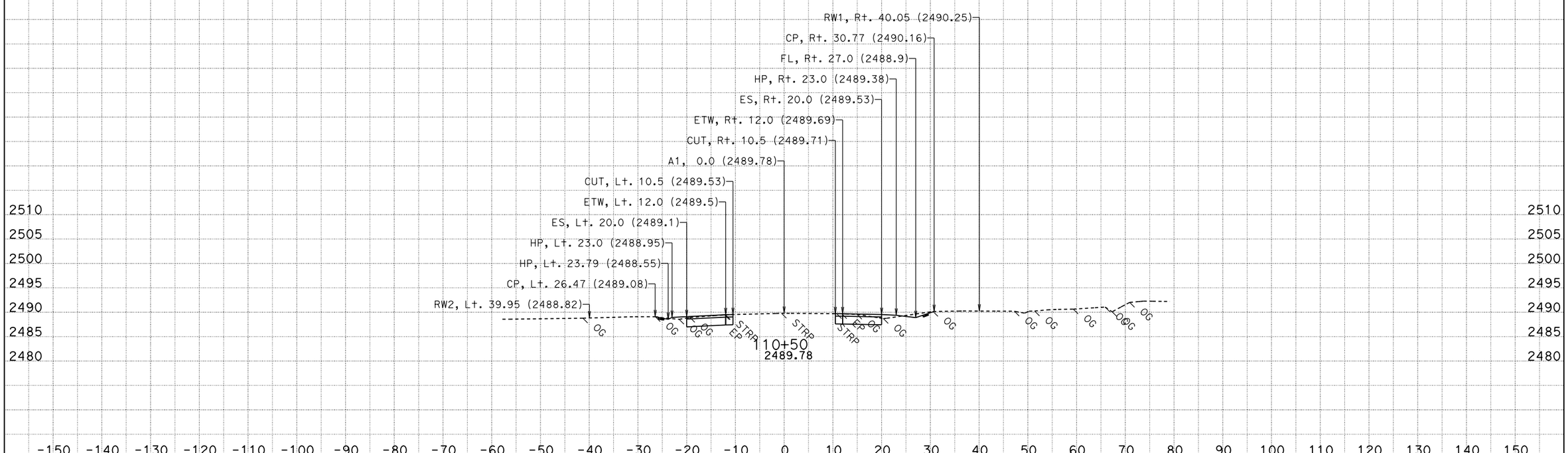

CREATED BY: D.D.Bui
DATE: 12/26/2013
KC Project: 12084 File: P:\proj5**f890\traf\x84*_ear-new Design\final-a1.ear

CONTRACT: 1F890
DIST/CO/RTE/PM: 03/NEV/49/17.1-17.4
PROJECT ID: 03000201461

SCALE: 1" = 10' Horiz.
1" = 10' Vert.

All Dimensions are US Survey Feet

A1
CROSS SECTIONS
SHEET 19 OF 34

FOR EARTHWORK DEVELOPMENT ONLY

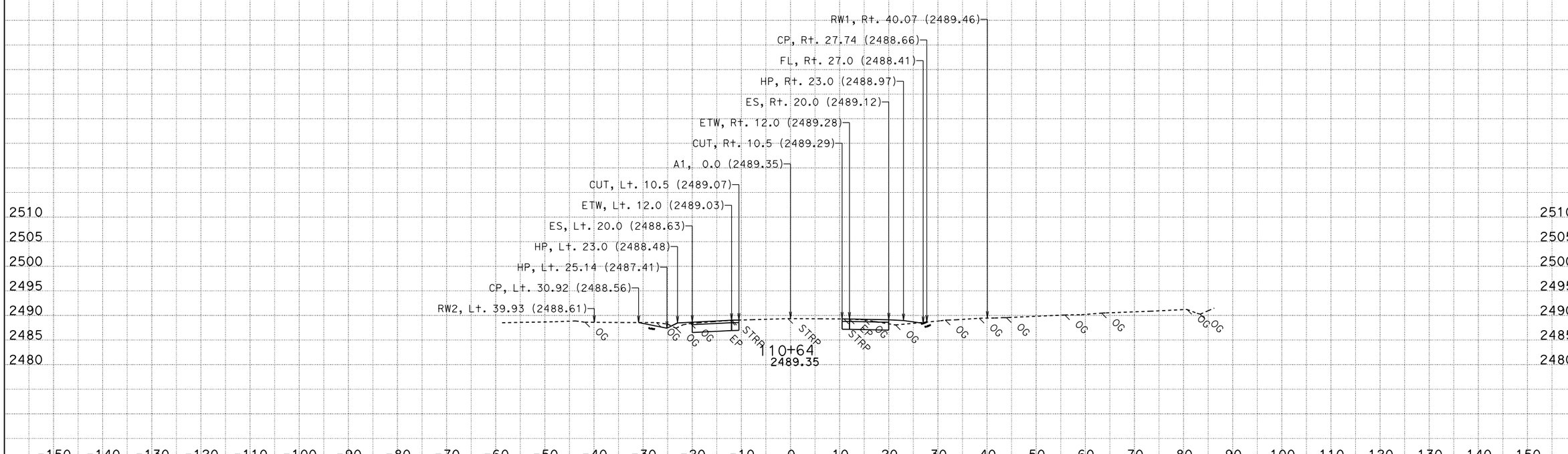

CREATED BY: D.D.Bui
DATE: 12/26/2013
KC Project: 12084 File: P:\proj5**f890\traf\x84*_ear-new Design\final-a1.ear

CONTRACT: 1F890
DIST/CO/RTE/PM: 03/NEV/49/17.1-17.4
PROJECT ID: 03000201461

SCALE: 1" = 10' Horiz.
1" = 10' Vert.

All Dimensions are US Survey Feet

A1
CROSS SECTIONS
SHEET 20 OF 34

FOR EARTHWORK DEVELOPMENT ONLY

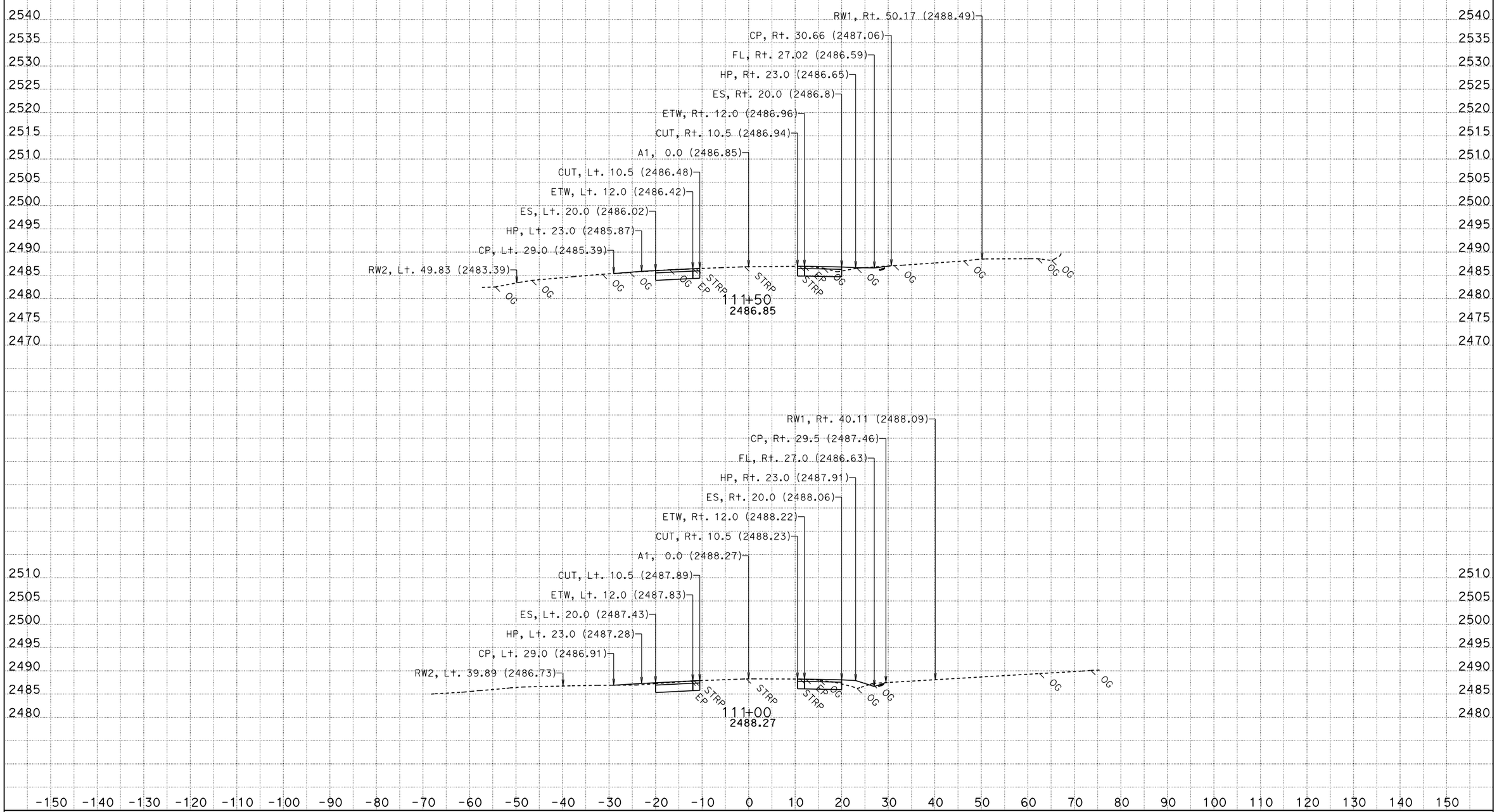

CREATED BY: D.D.Bui
DATE: 12/26/2013
KC Project: 12084 File: P:\proj5**f890\traf\x84*_ear-new Design\final-a1.ear

CONTRACT: 1F890
DIST/CO/RTE/PM: 03/NEV/49/17.1-17.4
PROJECT ID: 03000201461

SCALE: 1" = 10' Horiz.
1" = 10' Vert.

All Dimensions are US Survey Feet

A1
CROSS SECTIONS
SHEET 21 OF 34

FOR EARTHWORK DEVELOPMENT ONLY

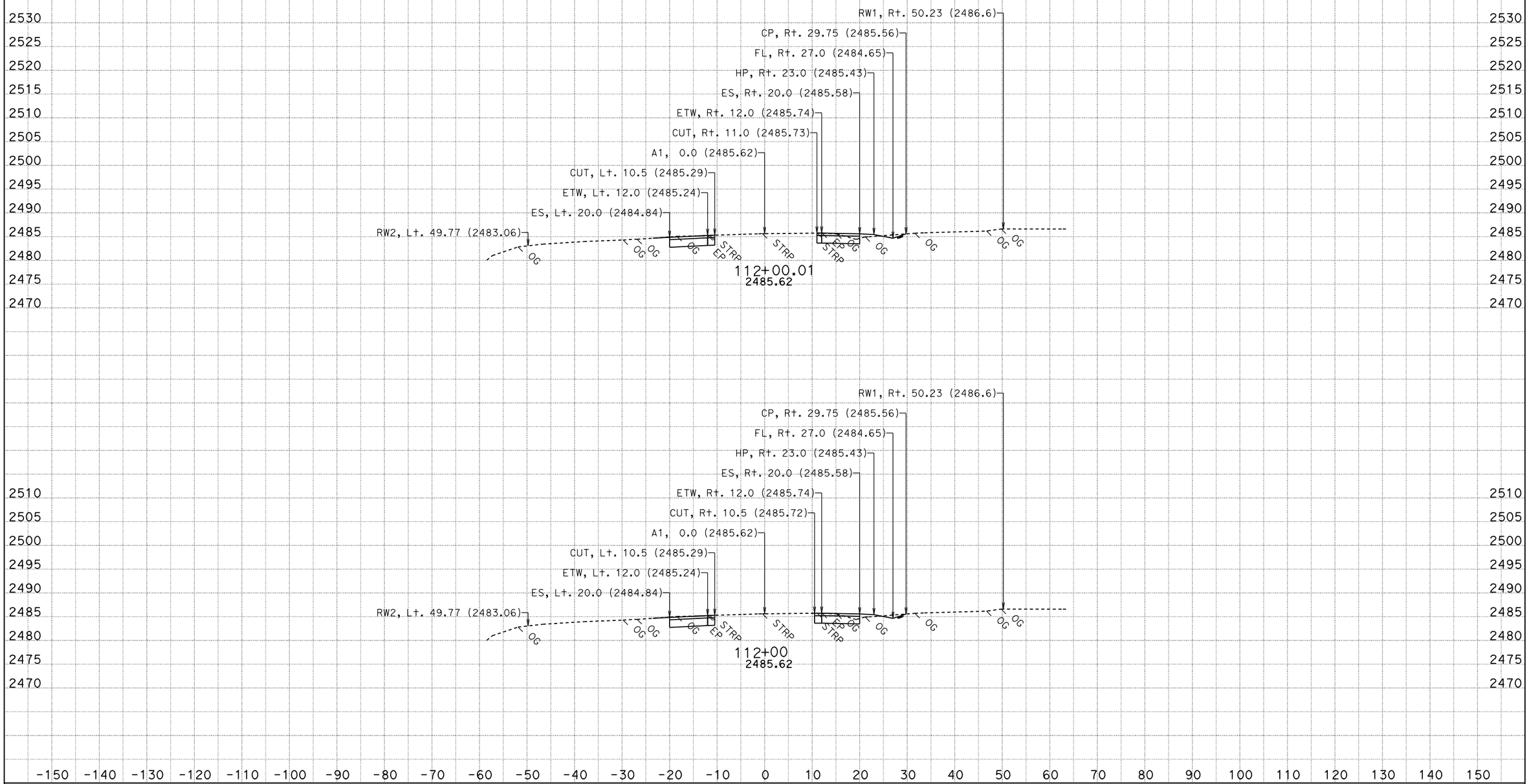

CREATED BY: D.D.Bui
DATE: 12/26/2013
KC Project: 12084 File: P:\proj5**f890\traf\x84*_ear-new Design\final-a1.ear

CONTRACT: 1F890
DIST/CO/RTE/PM: 03/NEV/49/17.1-17.4
PROJECT ID: 03000201461

SCALE: 1" = 10' Horiz.
1" = 10' Vert.

All Dimensions are US Survey Feet

A1
CROSS SECTIONS
SHEET 22 OF 34

FOR EARTHWORK DEVELOPMENT ONLY

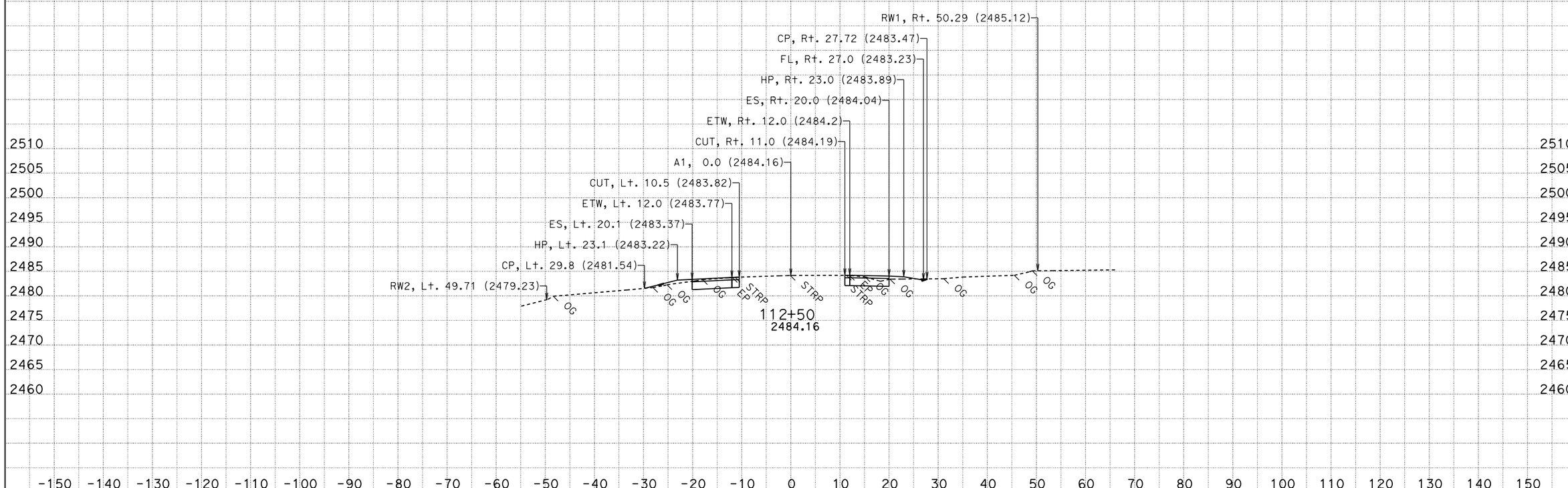

CREATED BY: D.D.Bui
DATE: 12/26/2013
KC Project: 12084

CONTRACT: 1F890
DIST/CO/RTE/PM: 03/NEV/49/17.1-17.4
File: P:\proj5**f890\traf\x84*_ear-new Design\final-a1.ear PROJECT ID: 03000201461

SCALE: 1" = 10' Horiz.
1" = 10' Vert.

All Dimensions are US Survey Feet

A1
CROSS SECTIONS
SHEET 23 OF 34

FOR EARTHWORK DEVELOPMENT ONLY

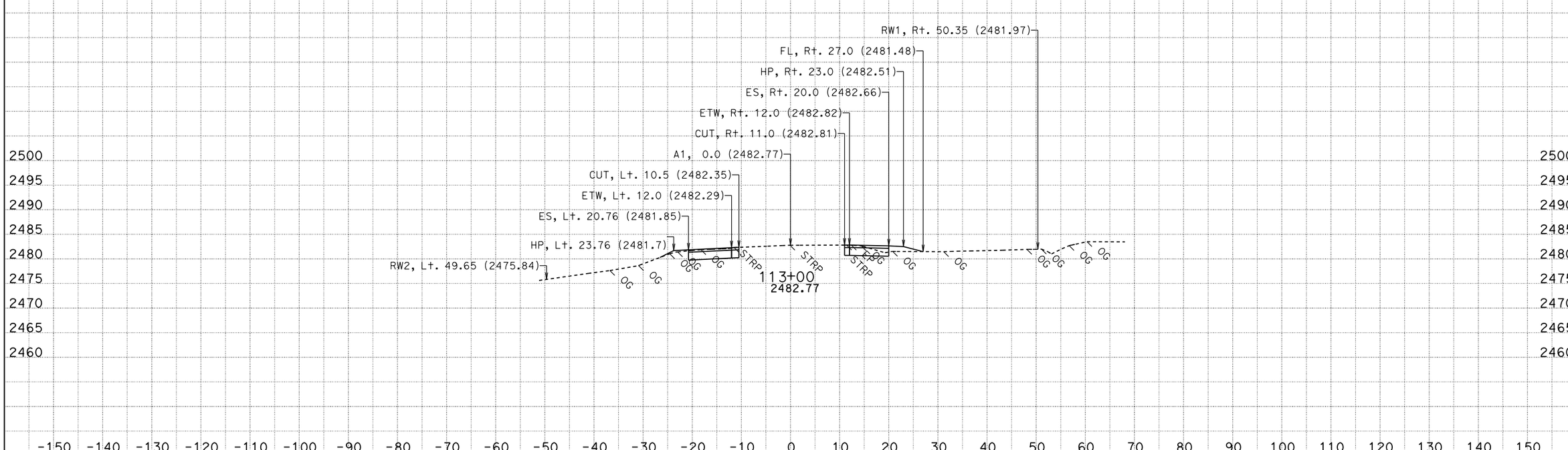

CREATED BY: D.D.Bui
DATE: 12/26/2013
KC Project: 12084

CONTRACT: 1F890
DIST/CO/RTE/PM: 03/NEV/49/17.1-17.4
File: P:\proj5**f890\traf\x84*_ear-new Design\final-a1.ear PROJECT ID: 03000201461

SCALE: 1" = 10' Horiz.
1" = 10' Vert.

All Dimensions are US Survey Feet

A1
CROSS SECTIONS
SHEET 24 OF 34

FOR EARTHWORK DEVELOPMENT ONLY

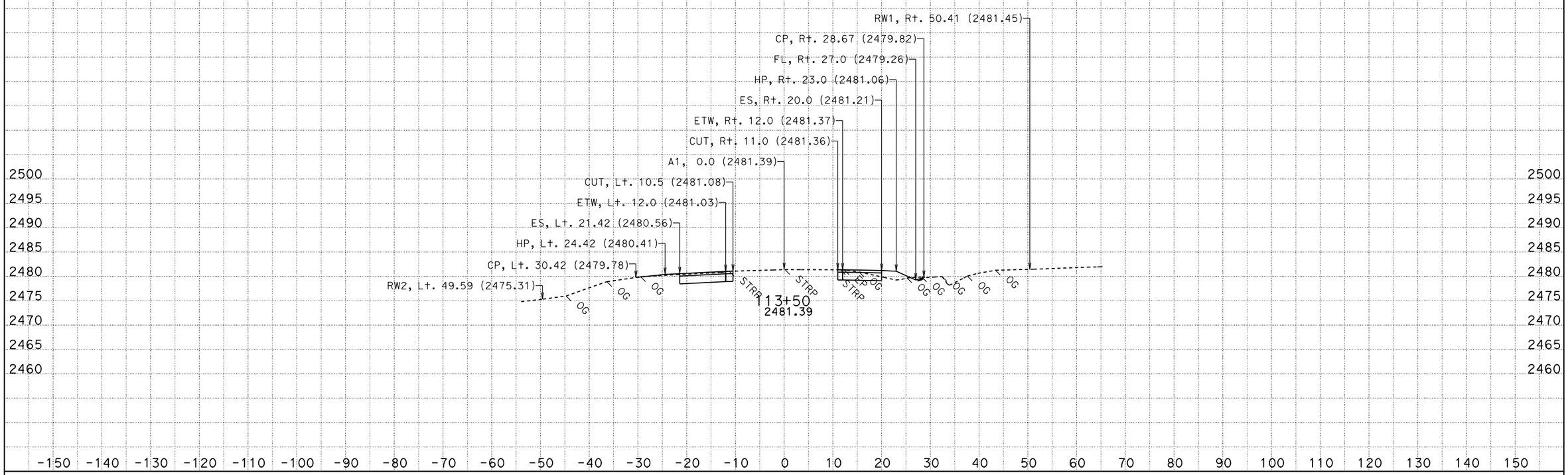

CREATED BY: D.D.Bui
DATE: 12/26/2013
KC Project: 12084

CONTRACT: 1F890
DIST/CO/RTE/PM: 03/NEV/49/17.1-17.4
File: P:\proj5**f890\traf\x84*_ear-new Design\final-a1.ear PROJECT ID: 03000201461

SCALE: 1" = 10' Horiz.
1" = 10' Vert.

All Dimensions are US Survey Feet

A1
CROSS SECTIONS
SHEET 25 OF 34

FOR EARTHWORK DEVELOPMENT ONLY

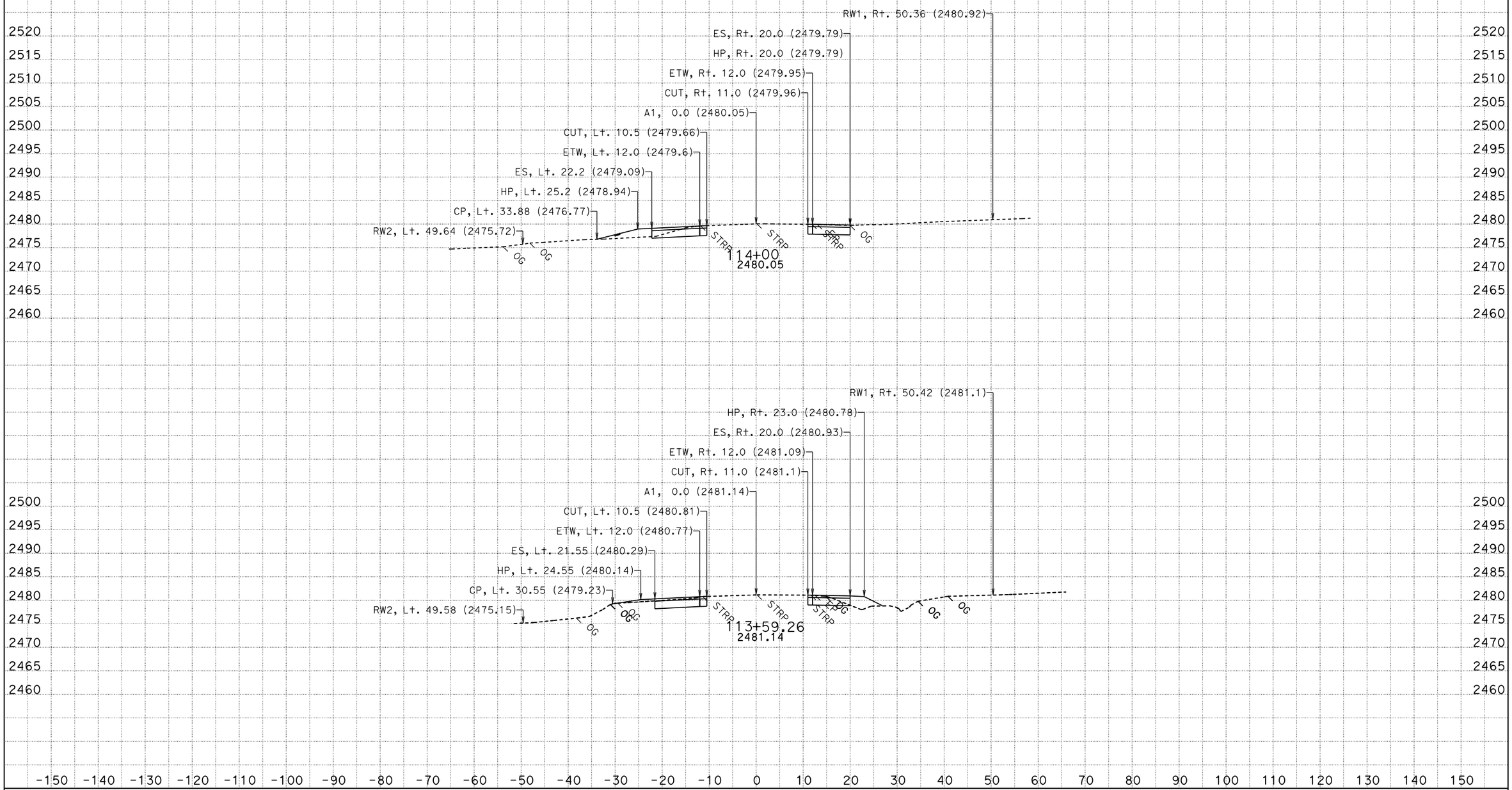

CREATED BY: D.D.Bui
DATE: 12/26/2013
KC Project: 12084 File: P:\proj5**f890\traf\x84*_ear-new Design\final-a1.ear

CONTRACT: 1F890
DIST/CO/RTE/PM: 03/NEV/49/17.1-17.4
PROJECT ID: 03000201461

SCALE: 1" = 10' Horiz.
1" = 10' Vert.

All Dimensions are US Survey Feet

A1
CROSS SECTIONS
SHEET 26 OF 34

FOR EARTHWORK DEVELOPMENT ONLY

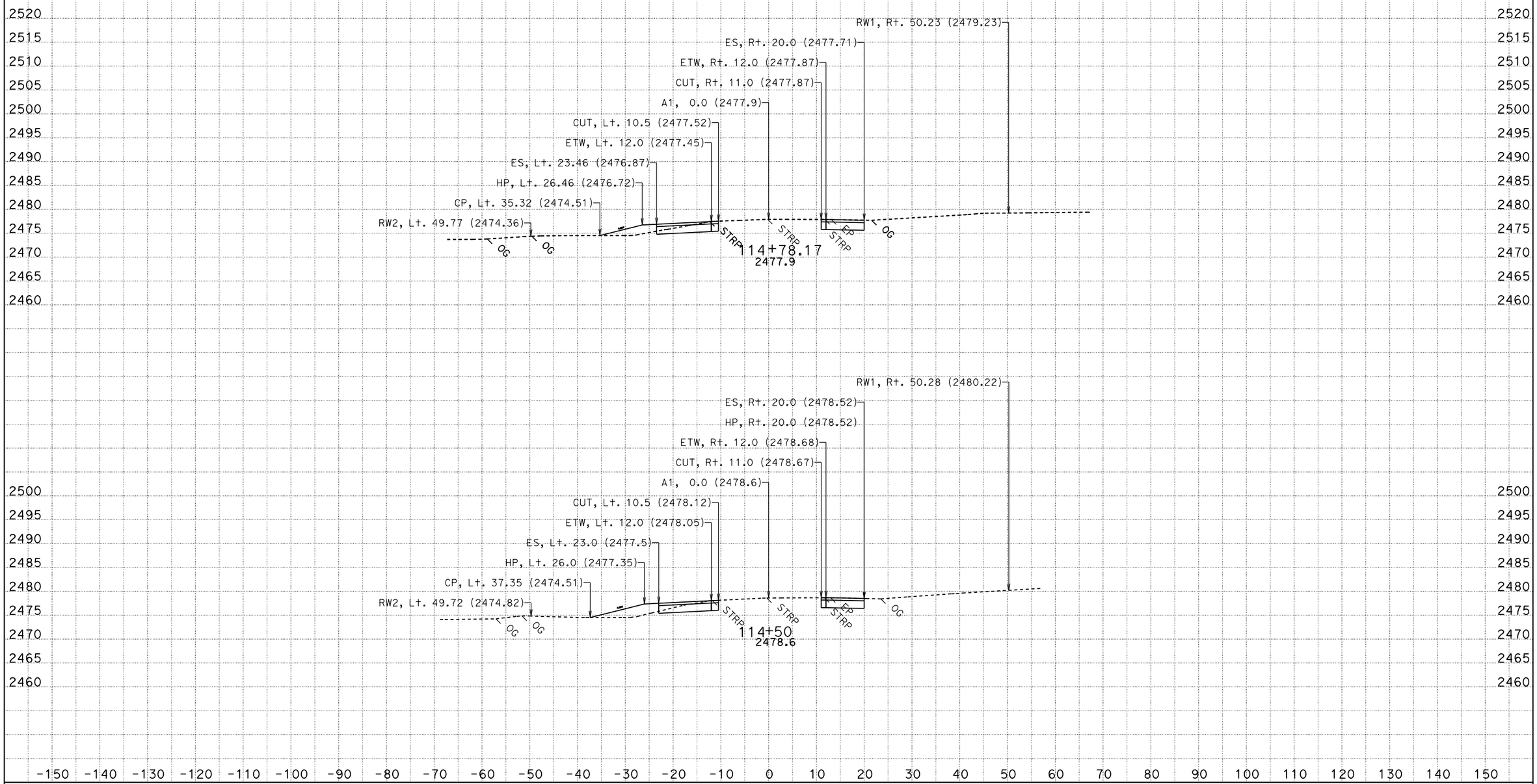

CREATED BY: D.D.Bui
DATE: 12/26/2013
KC Project: 12084

CONTRACT: 1F890
DIST/CO/RTE/PM: 03/NEV/49/17.1-17.4
File: P:\proj5**f890\traf\x84*_ear-new Design\final-a1.ear PROJECT ID: 03000201461

SCALE: 1" = 10' Horiz.
1" = 10' Vert.

All Dimensions are US Survey Feet

A1
CROSS SECTIONS
SHEET 27 OF 34

FOR EARTHWORK DEVELOPMENT ONLY

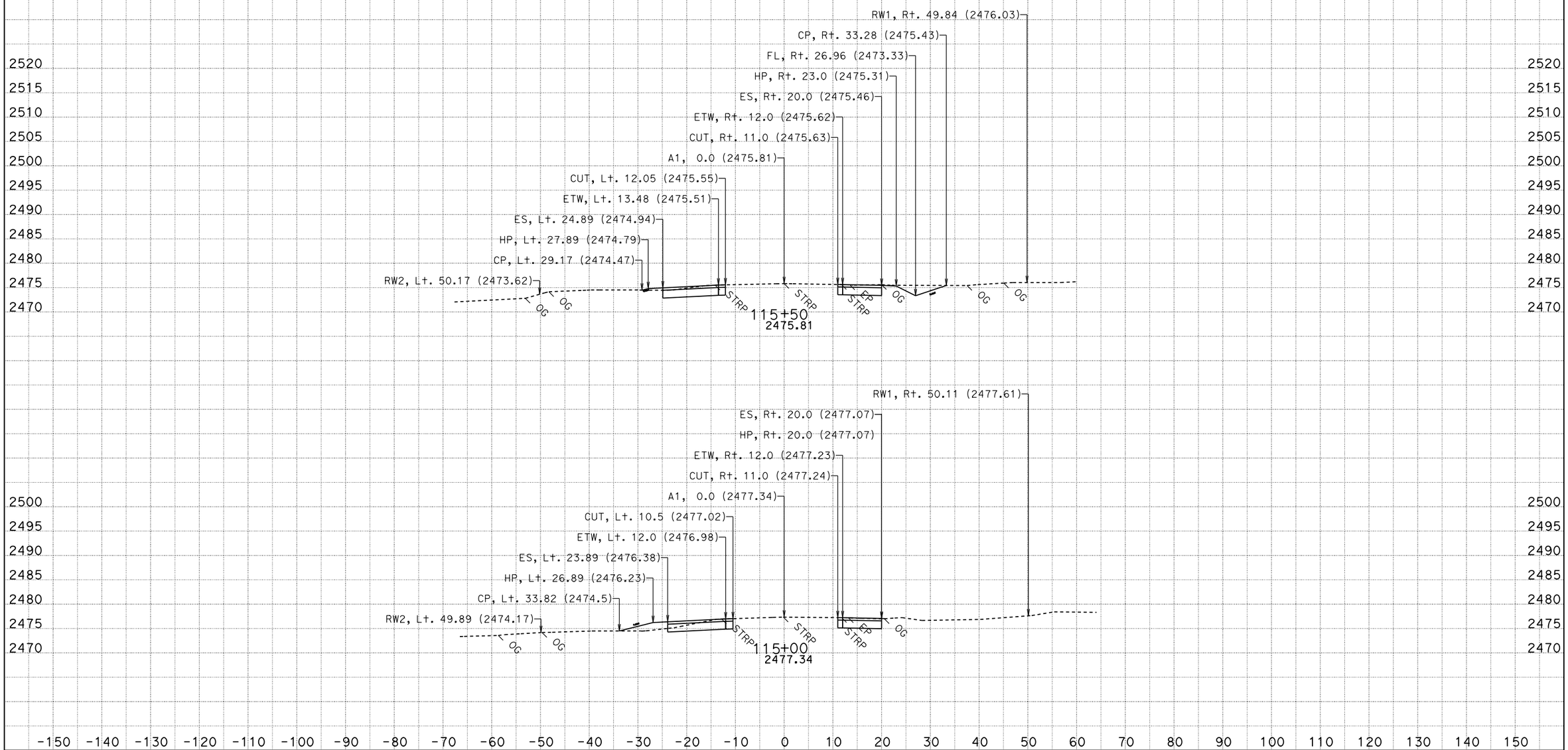

CREATED BY: D.D.Bui
DATE: 12/26/2013
KC Project: 12084 File: P:\proj5**f890\traf\x84*_ear-new Design\final-a1.ear

CONTRACT: 1F890
DIST/CO/RTE/PM: 03/NEV/49/17.1-17.4
PROJECT ID: 03000201461

SCALE: 1" = 10' Horiz.
1" = 10' Vert.

All Dimensions are US Survey Feet

A1
CROSS SECTIONS
SHEET 28 OF 34

FOR EARTHWORK DEVELOPMENT ONLY

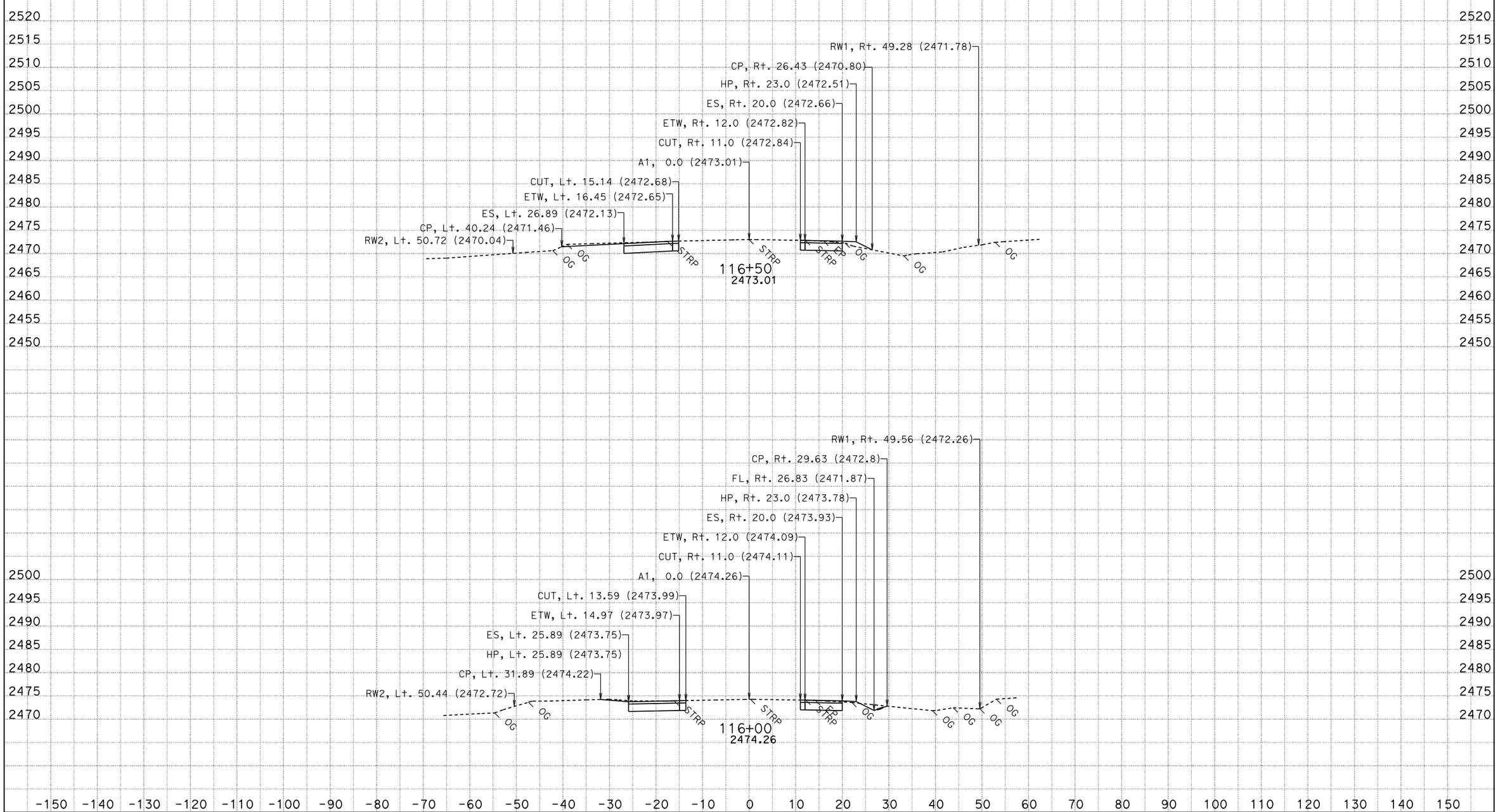

CREATED BY: D.D.Bui
DATE: 12/26/2013
KC Project: 12084 File: P:\proj5**f890\traf\x84*_ear-new Design\final-a1.ear

CONTRACT: 1F890
DIST/CO/RTE/PM: 03/NEV/49/17.1-17.4
PROJECT ID: 03000201461

SCALE: 1" = 10' Horiz.
1" = 10' Vert.

All Dimensions are US Survey Feet

A1
CROSS SECTIONS
SHEET 29 OF 34

FOR EARTHWORK DEVELOPMENT ONLY

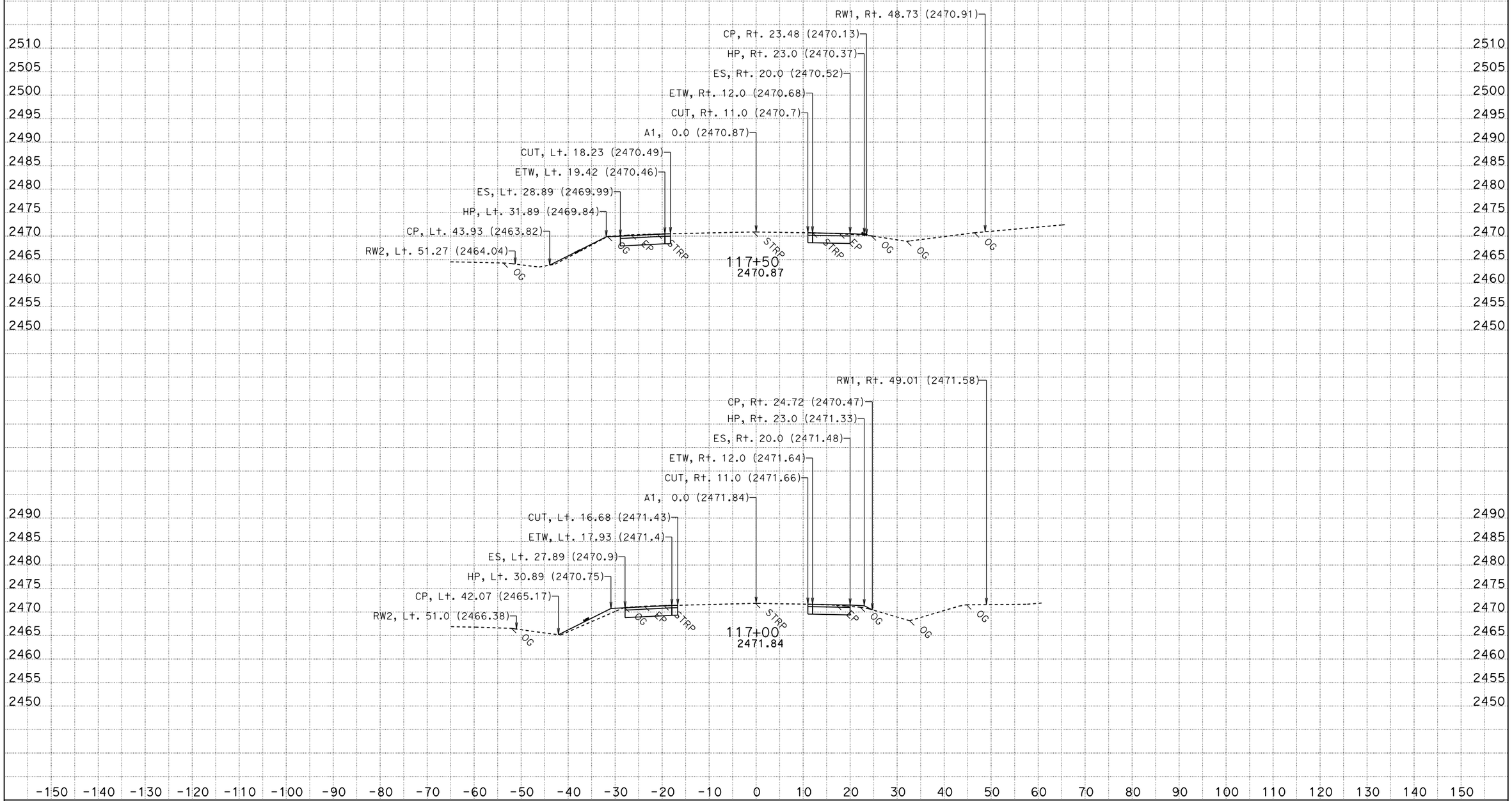

CREATED BY: D.D.Bui
DATE: 12/26/2013
KC Project: 12084

CONTRACT: 1F890
DIST/CO/RTE/PM: 03/NEV/49/17.1-17.4
File: P:\proj5**f890\traf\x84*_ear-new Design\final-a1.ear PROJECT ID: 03000201461

SCALE: 1" = 10' Horiz.
1" = 10' Vert.

All Dimensions are US Survey Feet

A1
CROSS SECTIONS
SHEET 30 OF 34

FOR EARTHWORK DEVELOPMENT ONLY

CREATED BY: D.D.Bui
DATE: 12/26/2013
KC Project: 12084

CONTRACT: 1F890
DIST/CO/RTE/PM: 03/NEV/49/17.1-17.4
File: P:\proj5**f890\traf\x84*_ear-new Design\final-a1.ear PROJECT ID: 03000201461

SCALE: 1" = 10' Horiz.
1" = 10' Vert.

All Dimensions are US Survey Feet

A1
CROSS SECTIONS
SHEET 31 OF 34

FOR EARTHWORK DEVELOPMENT ONLY

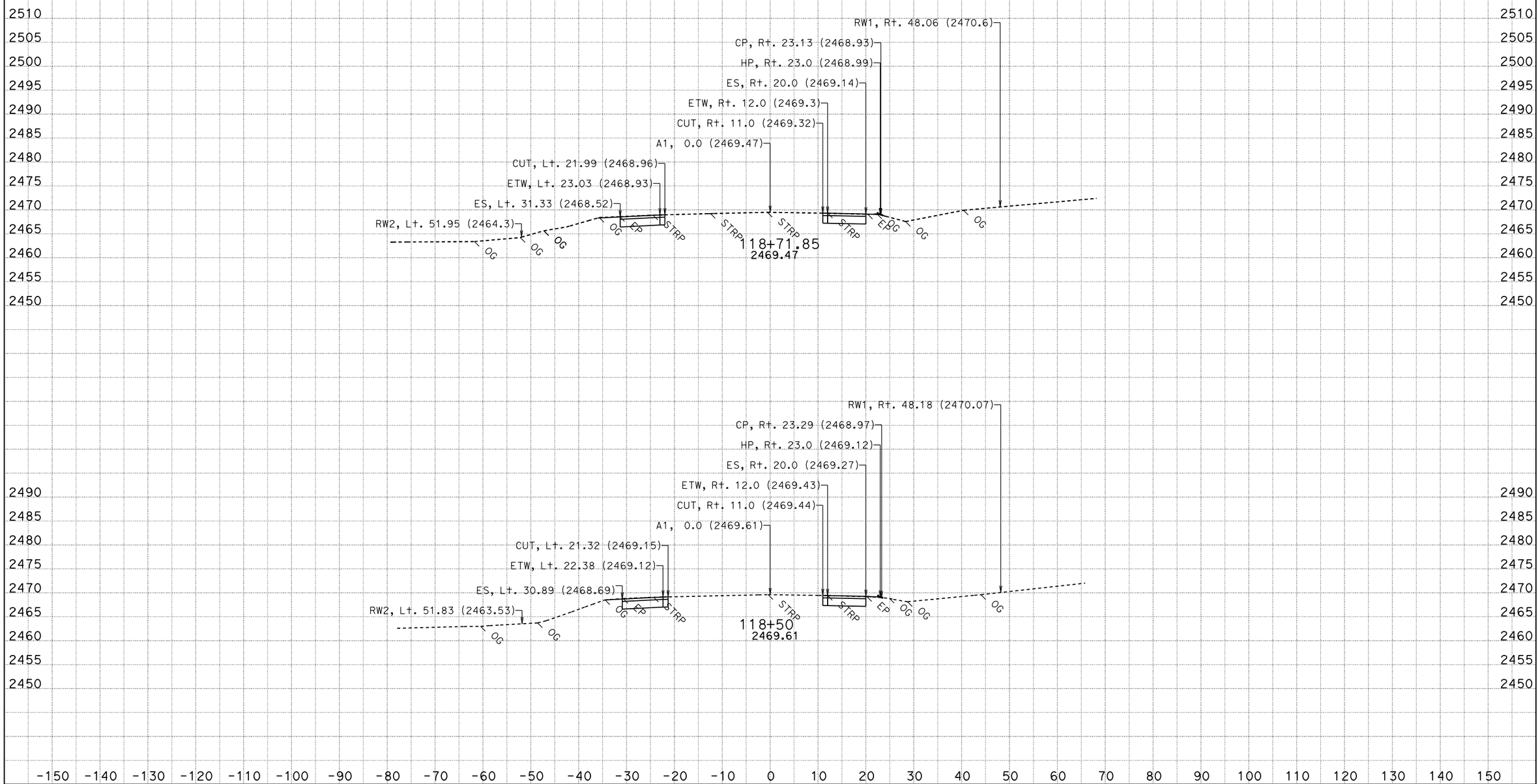

CREATED BY: D.D.Bui
DATE: 12/26/2013
KC Project: 12084 File: P:\proj5**f890\traf\x84*_ear-new Design\final-a1.ear

CONTRACT: 1F890
DIST/CO/RTE/PM: 03/NEV/49/17.1-17.4
PROJECT ID: 03000201461

SCALE: 1" = 10' Horiz.
1" = 10' Vert.

All Dimensions are US Survey Feet

A1
CROSS SECTIONS
SHEET 32 OF 34

FOR EARTHWORK DEVELOPMENT ONLY

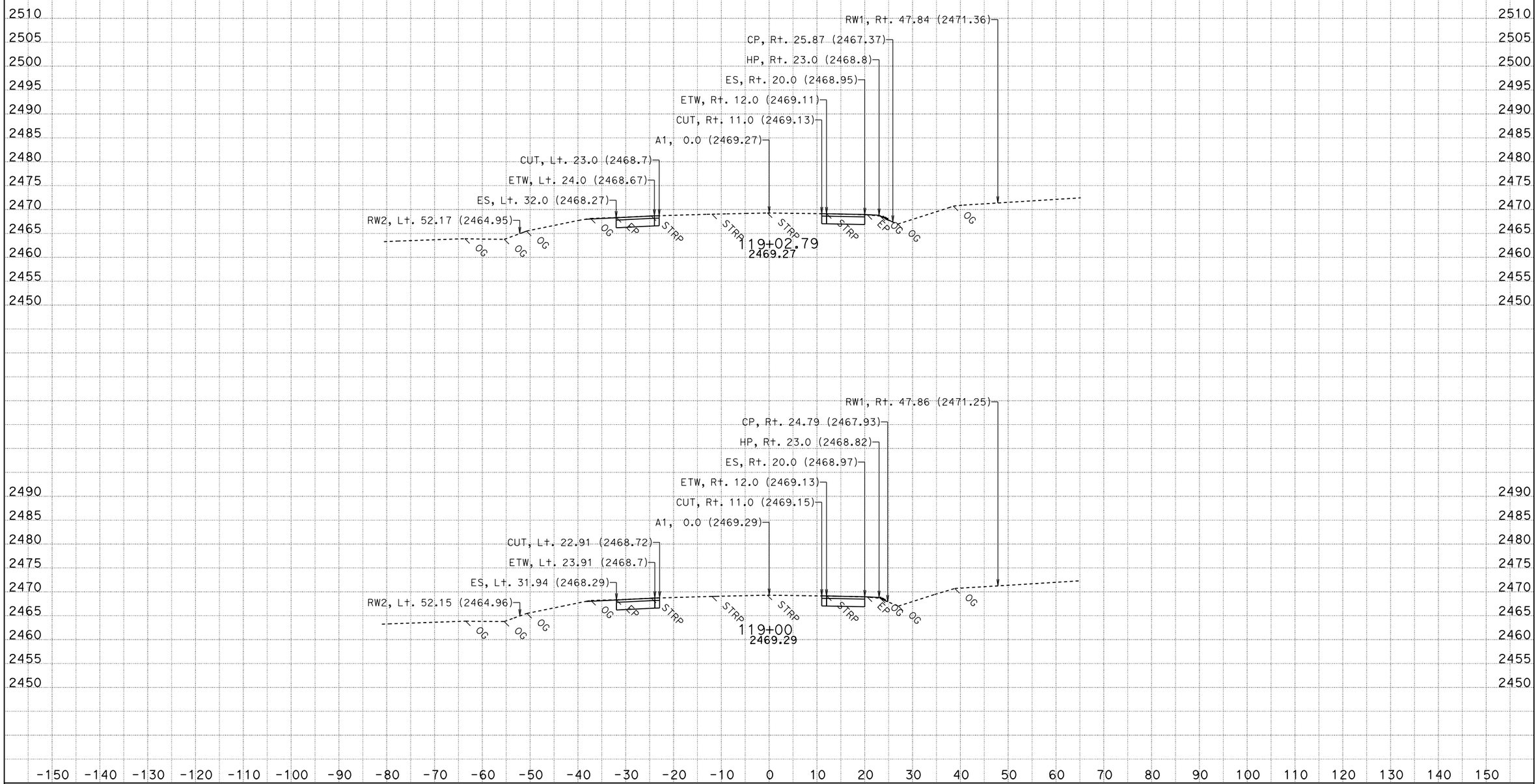

CREATED BY: D.D.Bui
DATE: 12/26/2013
KC Project: 12084 File: P:\proj5**f890\traf\x84*_ear-new Design\final-a1.ear

CONTRACT: 1F890
DIST/CO/RTE/PM: 03/NEV/49/17.1-17.4
PROJECT ID: 03000201461

SCALE: 1" = 10' Horiz.
1" = 10' Vert.

All Dimensions are US Survey Feet

A1
CROSS SECTIONS
SHEET 33 OF 34

FOR EARTHWORK DEVELOPMENT ONLY

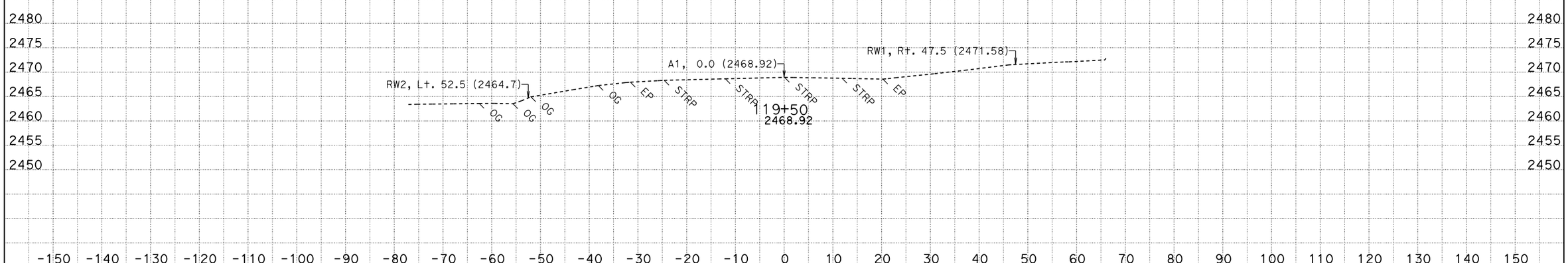

CREATED BY: D.D.Bui
DATE: 12/26/2013
KC Project: 12084 File: P:\proj5**f890\traf\x84*_ear-new Design\final-a1.ear

CONTRACT: 1F890
DIST/CO/RTE/PM: 03/NEV/49/17.1-17.4
PROJECT ID: 03000201461

SCALE: 1" = 10' Horiz.
1" = 10' Vert.

All Dimensions are US Survey Feet

A1
CROSS SECTIONS
SHEET 34 OF 34