FOR EARTHWORK DEVELOPMENT ONLY

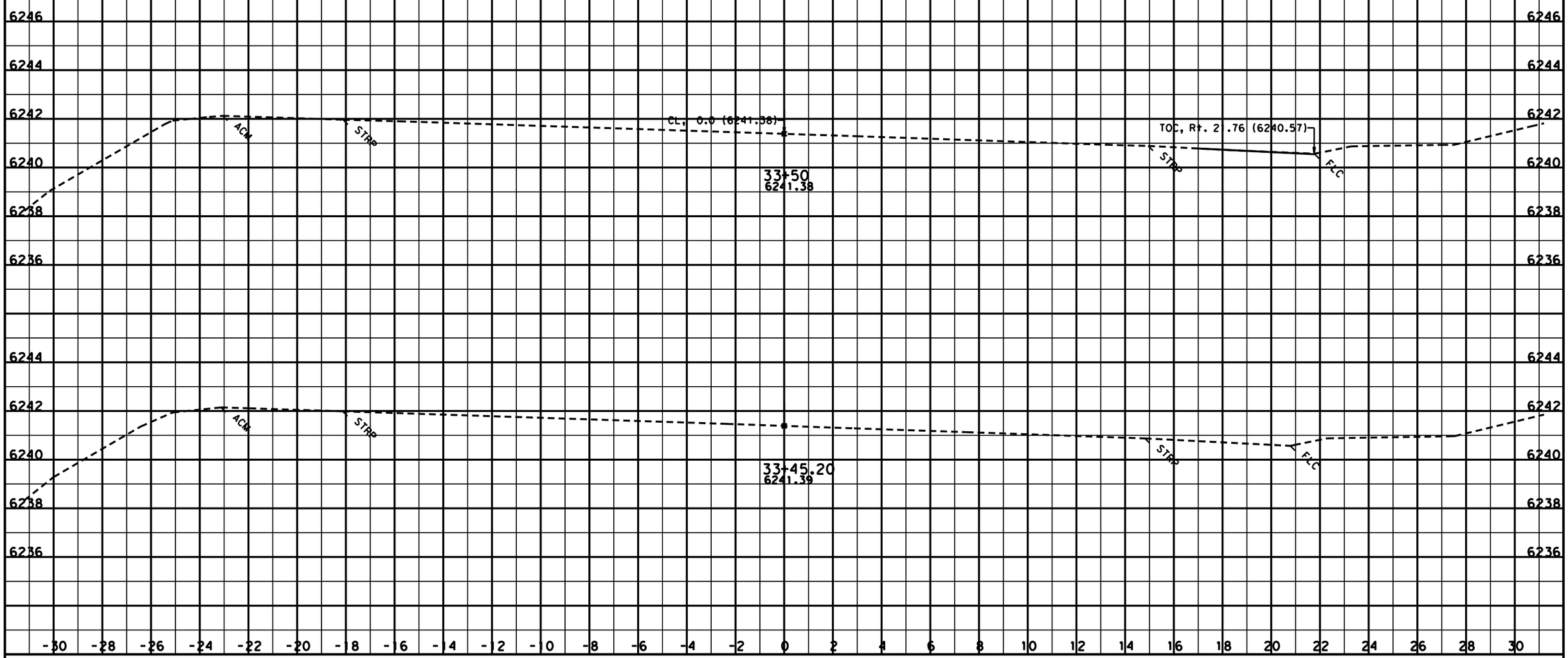

CREATED BY: Kevin Lee
DATE: 1/23/2013
KC Project: SR11099 File: D:\KevinLee101810\riverside\SR11099\ear\b2_out5.ear

CONTRACT: 03-3F4204
DIST/CO/RTE/PM: 03/Pla/89/T8.6-10.9

SCALE: 1" = 2' Horiz.
1" = 2' Vert.

All Dimensions are US Survey Feet

B2
CROSS SECTIONS
SHEET 1 OF 59

FOR EARTHWORK DEVELOPMENT ONLY

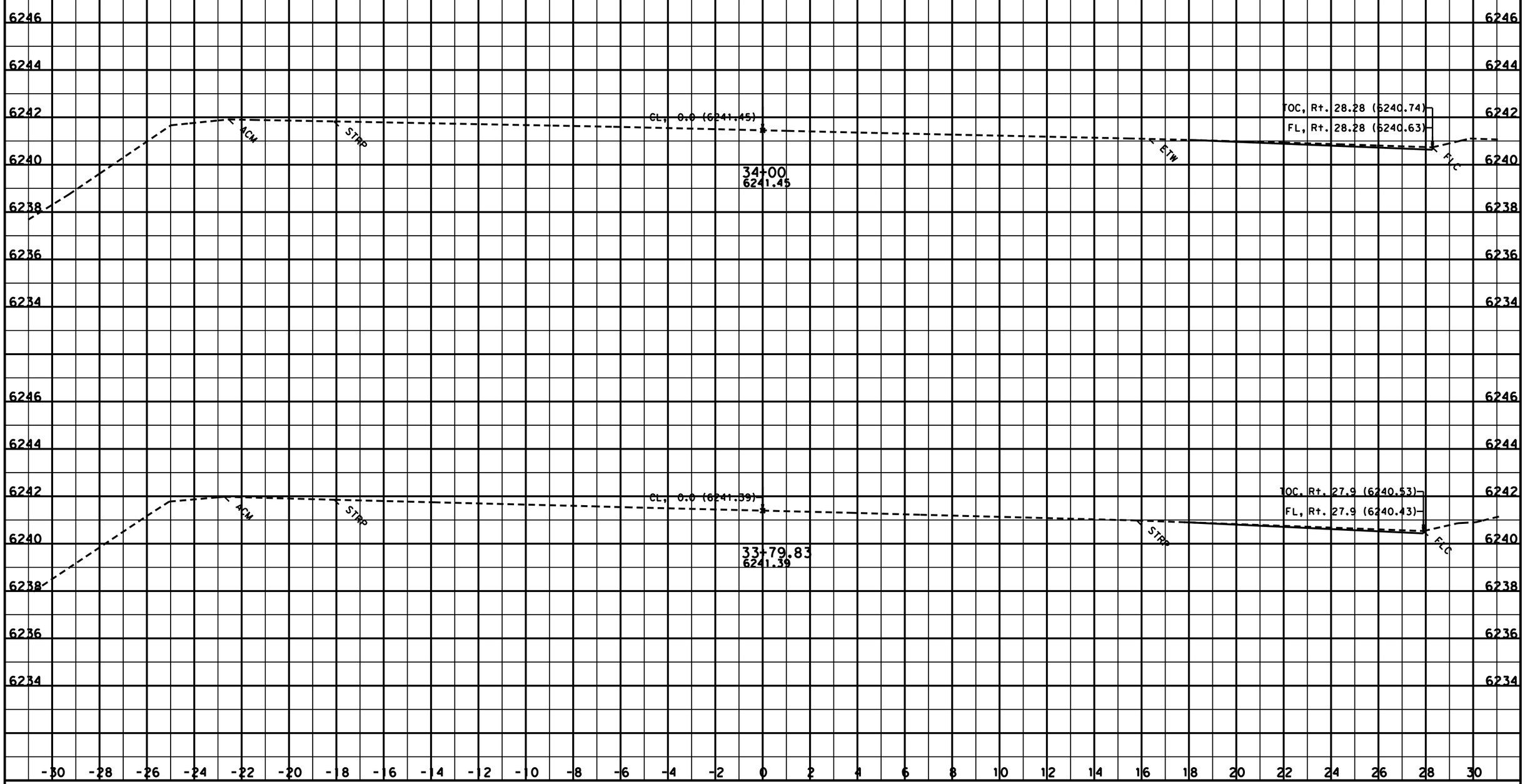

CREATED BY: Kevin Lee
DATE: 1/23/2013
KC Project: SR11099 File: D:\KevinLee101810\riverside\SR11099\ear\b2_out5.ear

CONTRACT: 03-3F4204
DIST/CO/RTE/PM: 03/Pla/89/T8.6-10.9

SCALE: 1" = 2' Horiz.
1" = 2' Vert.

All Dimensions are US Survey Feet

B2
CROSS SECTIONS
SHEET 2 OF 59

FOR EARTHWORK DEVELOPMENT ONLY

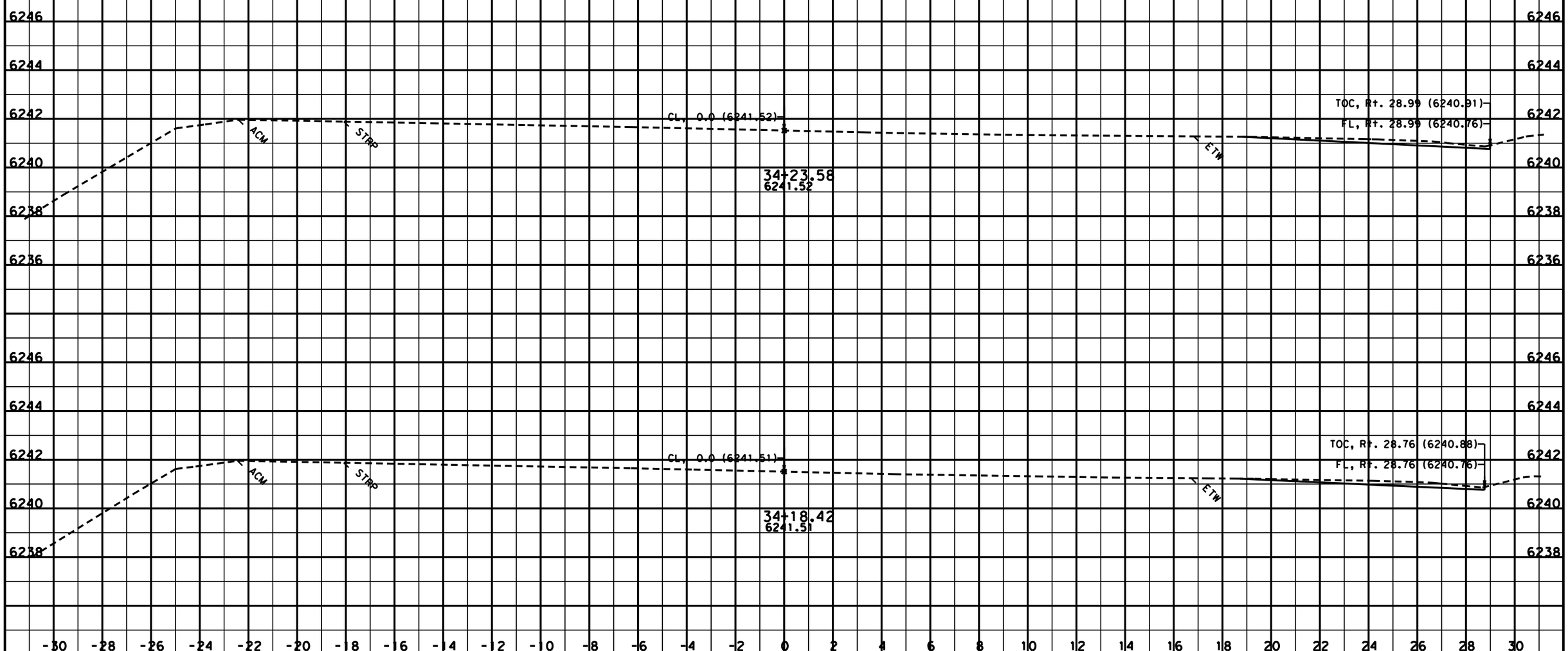

CREATED BY: Kevin Lee
DATE: 1/23/2013
KC Project: SR11099 File: D:\KevinLee101810\riverside\SR11099\ear\b2_out5.ear

CONTRACT: 03-3F4204
DIST/CO/RTE/PM: 03/Pla/89/T8.6-10.9

SCALE: 1" = 2' Horiz.
1" = 2' Vert.

All Dimensions are US Survey Feet

B2
CROSS SECTIONS
SHEET 3 OF 59

FOR EARTHWORK DEVELOPMENT ONLY

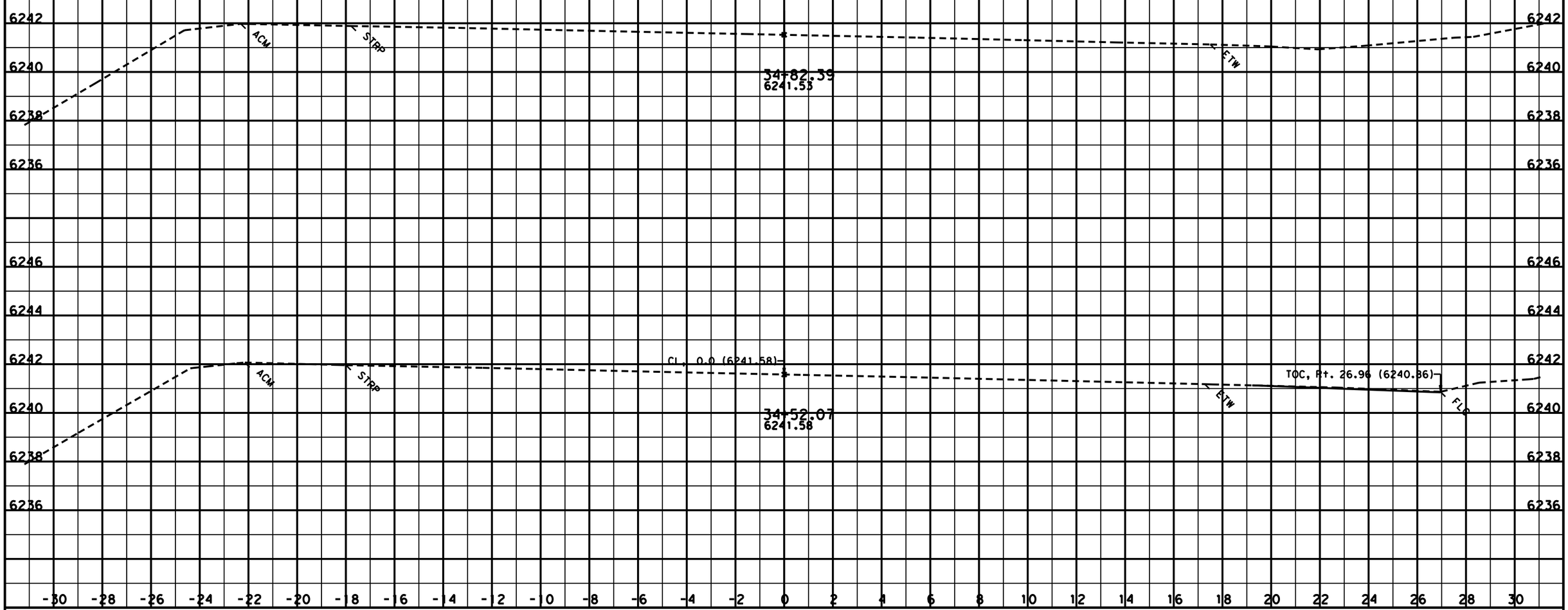

CREATED BY: Kevin Lee
DATE: 1/23/2013
KC Project: SR11099 File: D:\KevinLee101810\riverside\SR11099\ear\b2_out5.ear

CONTRACT: 03-3F4204
DIST/CO/RTE/PM: 03/Pla/89/T8.6-10.9

SCALE: 1" = 2' Horiz.
1" = 2' Vert.

All Dimensions are US Survey Feet

B2
CROSS SECTIONS
SHEET 4 OF 59

FOR EARTHWORK DEVELOPMENT ONLY



CREATED BY: Kevin Lee
DATE: 1/23/2013
KC Project: SR11099 File: D:\KevinLee101810\riverside\SR11099\ear\b2_out5.ear

CONTRACT: 03-3F4204
DIST/CO/RTE/PM: 03/Pla/89/T8.6-10.9

SCALE: 1" = 2' Horiz.
1" = 2' Vert.

All Dimensions are US Survey Feet

B2
CROSS SECTIONS
SHEET 5 OF 59

FOR EARTHWORK DEVELOPMENT ONLY

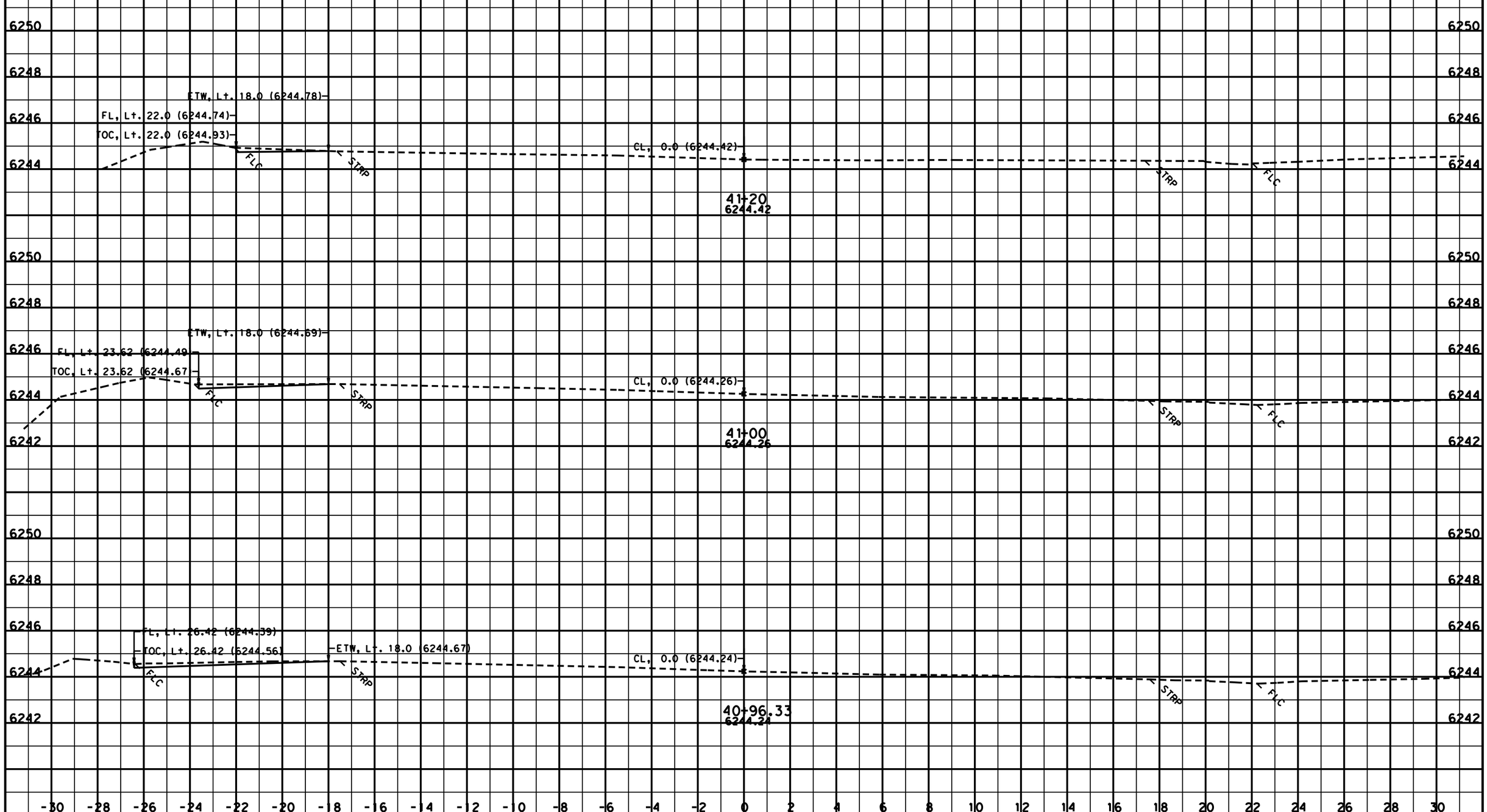

CREATED BY: Kevin Lee
DATE: 1/23/2013
KC Project: SR11099 File: D:\KevinLee101810\riverside\SR11099\ear\b2_out5.ear

CONTRACT: 03-3F4204
DIST/CO/RTE/PM: 03/Pla/89/T8.6-10.9

SCALE: 1" = 2' Horiz.
1" = 2' Vert.

All Dimensions are US Survey Feet

B2
CROSS SECTIONS
SHEET 6 OF 59

FOR EARTHWORK DEVELOPMENT ONLY



CREATED BY: Kevin Lee
DATE: 1/23/2013
KC Project: SR11099 File: D:\KevinLee101810\riverside\SR11099\ear\b2_out5.ear

CONTRACT: 03-3F4204
DIST/CO/RTE/PM: 03/Pla/89/T8.6-10.9

SCALE: 1" = 2' Horiz.
1" = 2' Vert.

All Dimensions are US Survey Feet

B2
CROSS SECTIONS
SHEET 7 OF 59

FOR EARTHWORK DEVELOPMENT ONLY

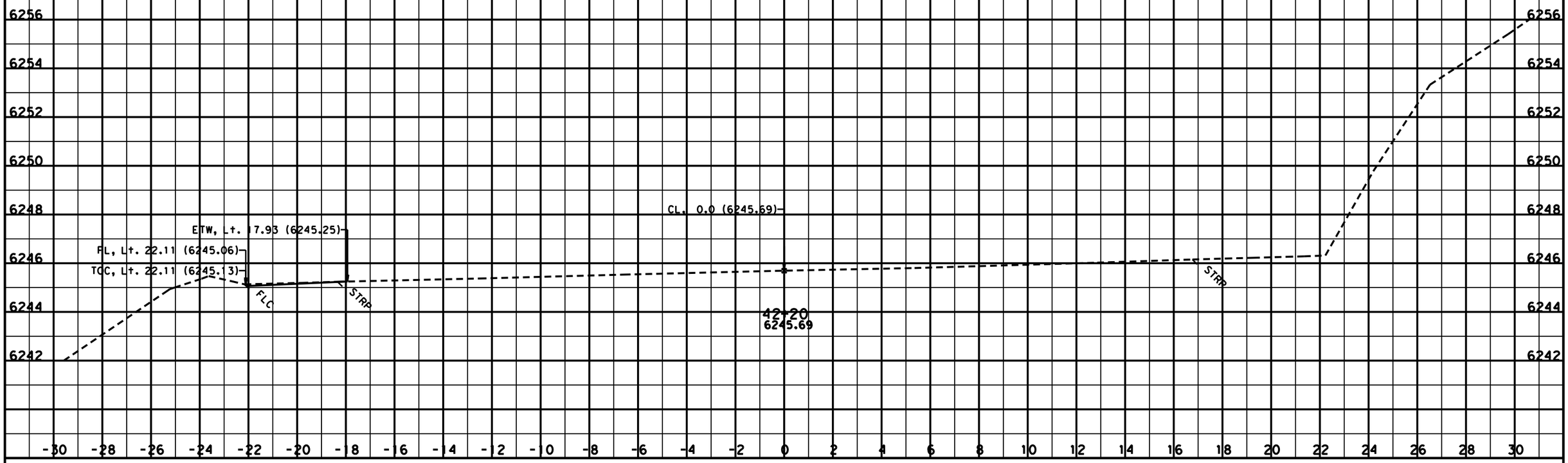

CREATED BY: Kevin Lee
DATE: 1/23/2013
KC Project: SR11099 File: D:\KevinLee101810\riverside\SR11099\ear\b2_out5.ear

CONTRACT: 03-3F4204
DIST/CO/RTE/PM: 03/Pla/89/T8.6-10.9

SCALE: 1" = 2' Horiz.
1" = 2' Vert.

All Dimensions are US Survey Feet

B2
CROSS SECTIONS
SHEET 8 OF 59

FOR EARTHWORK DEVELOPMENT ONLY

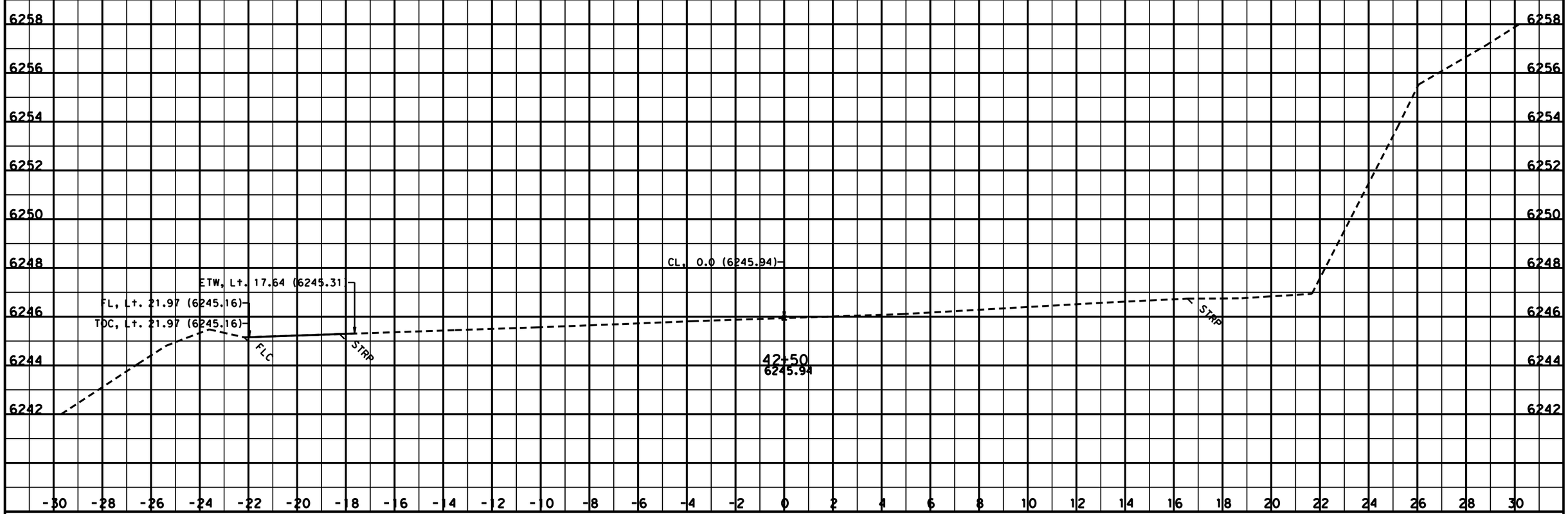

CREATED BY: Kevin Lee
DATE: 1/23/2013
KC Project: SR11099 File: D:\KevinLee101810\riverside\SR11099\ear\b2_out5.ear

CONTRACT: 03-3F4204
DIST/CO/RTE/PM: 03/Pla/89/T8.6-10.9

SCALE: 1" = 2' Horiz.
1" = 2' Vert.

All Dimensions are US Survey Feet

B2
CROSS SECTIONS
SHEET 9 OF 59

FOR EARTHWORK DEVELOPMENT ONLY

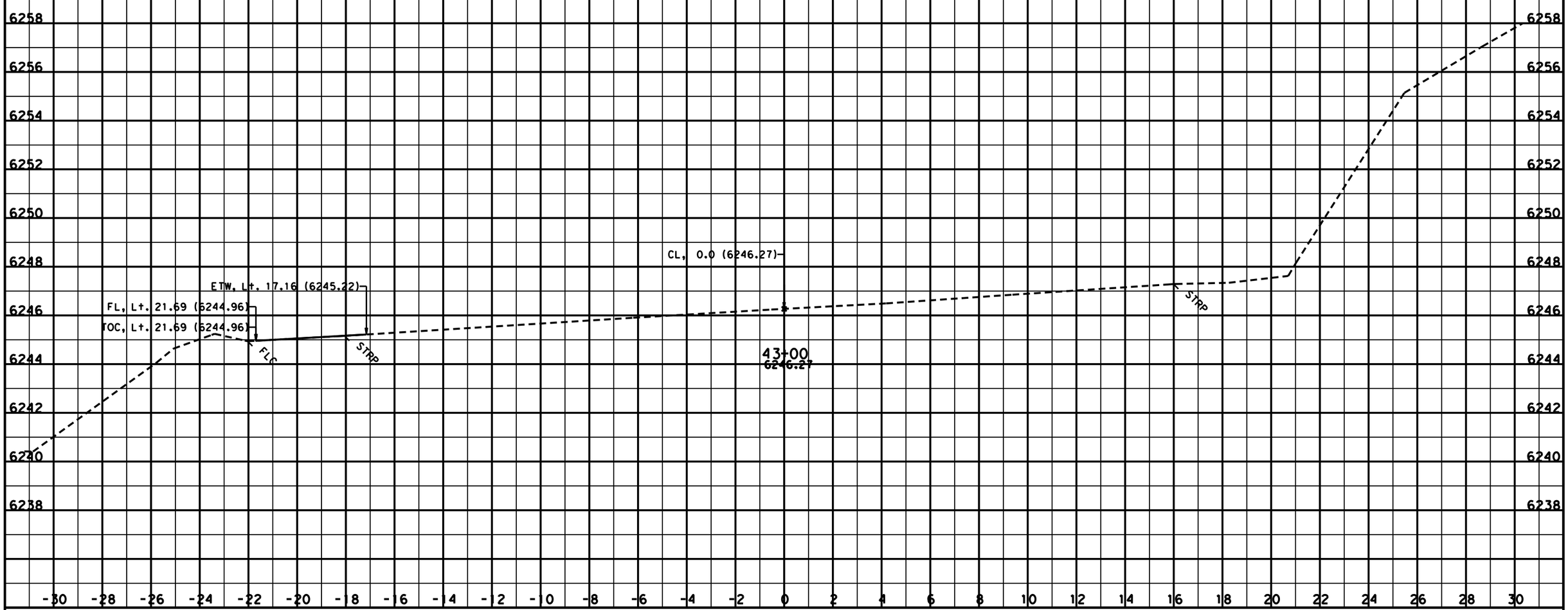

CREATED BY: Kevin Lee
DATE: 1/23/2013
KC Project: SR11099 File: D:\KevinLee101810\riverside\SR11099\ear\b2_out5.ear

CONTRACT: 03-3F4204
DIST/CO/RTE/PM: 03/Pla/89/T8.6-10.9

SCALE: 1" = 2' Horiz.
1" = 2' Vert.

All Dimensions are US Survey Feet

B2
CROSS SECTIONS
SHEET 10 OF 59

FOR EARTHWORK DEVELOPMENT ONLY

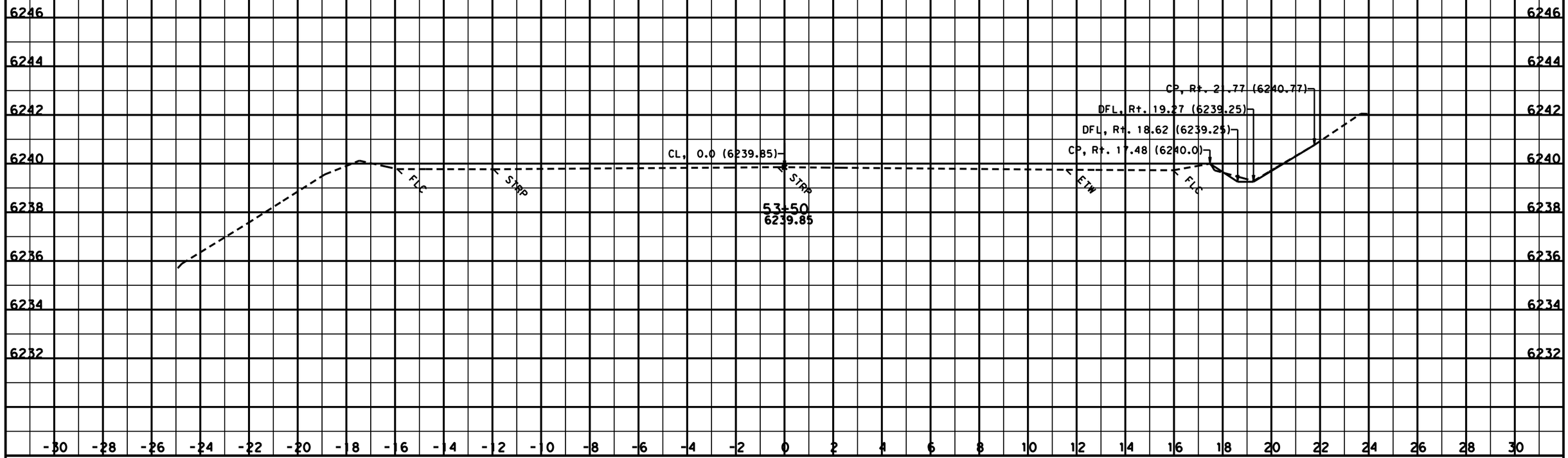

CREATED BY: Kevin Lee
DATE: 1/18/2013
KC Project: SR11099 File: D:\KevinLee101810\riverside\SR11099\ear\b2_out5.ear

CONTRACT: 03-3F4204
DIST/CO/RTE/PM: 03/Pla/89/T8.6-10.9

SCALE: 1" = 2' Horiz.
1" = 2' Vert.

All Dimensions are US Survey Feet

B2
CROSS SECTIONS
SHEET 11 OF 59

FOR EARTHWORK DEVELOPMENT ONLY

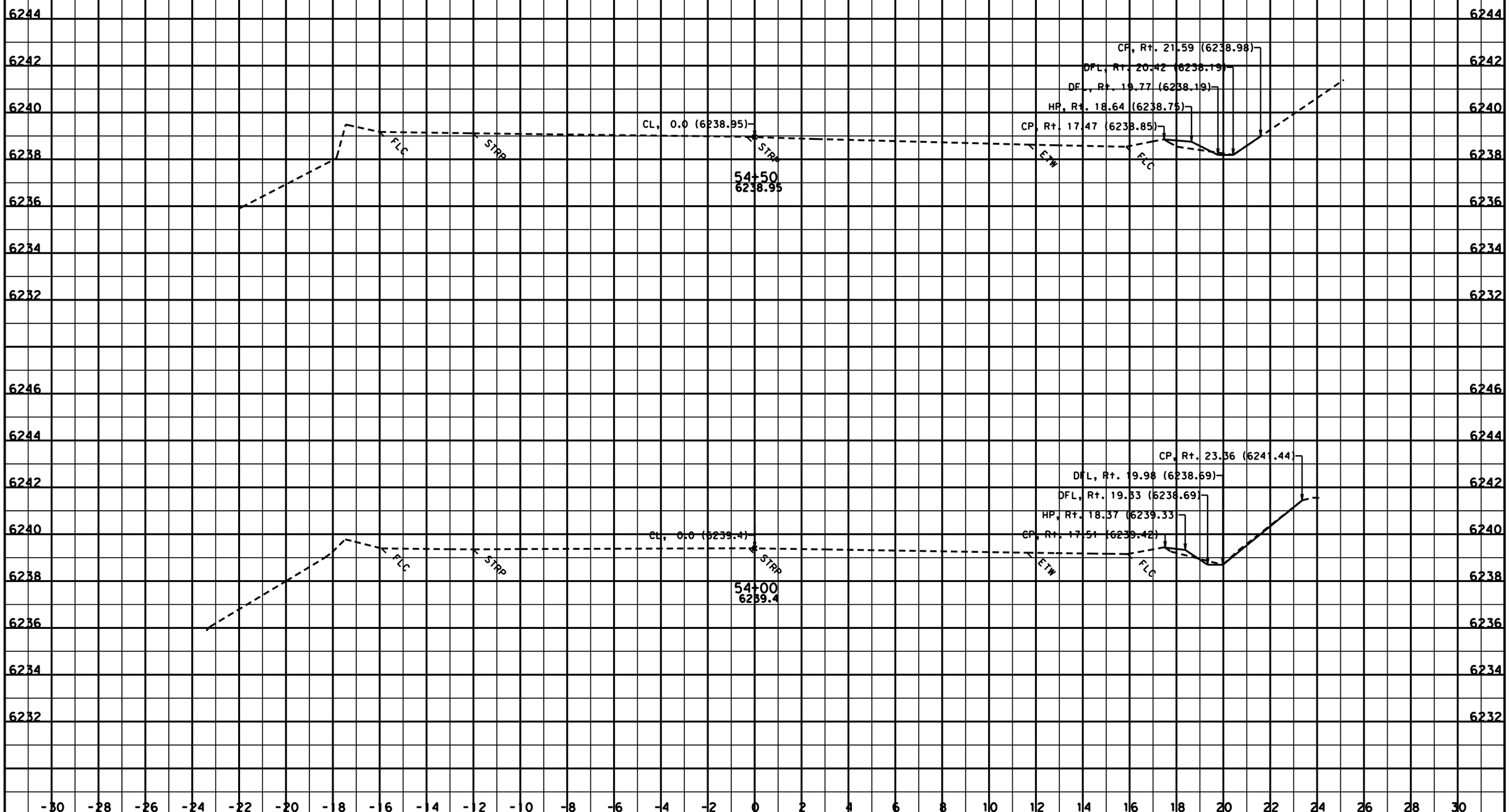

CREATED BY: Kevin Lee
DATE: 1/18/2013
KC Project: SR11099 File: D:\KevinLee101810\riverside\SR11099\ear\b2_out5.ear

CONTRACT: 03-3F4204
DIST/CO/RTE/PM: 03/Pla/89/T8.6-10.9

SCALE: 1" = 2' Horiz.
1" = 2' Vert.

All Dimensions are US Survey Feet

B2
CROSS SECTIONS
SHEET 12 OF 59

FOR EARTHWORK DEVELOPMENT ONLY

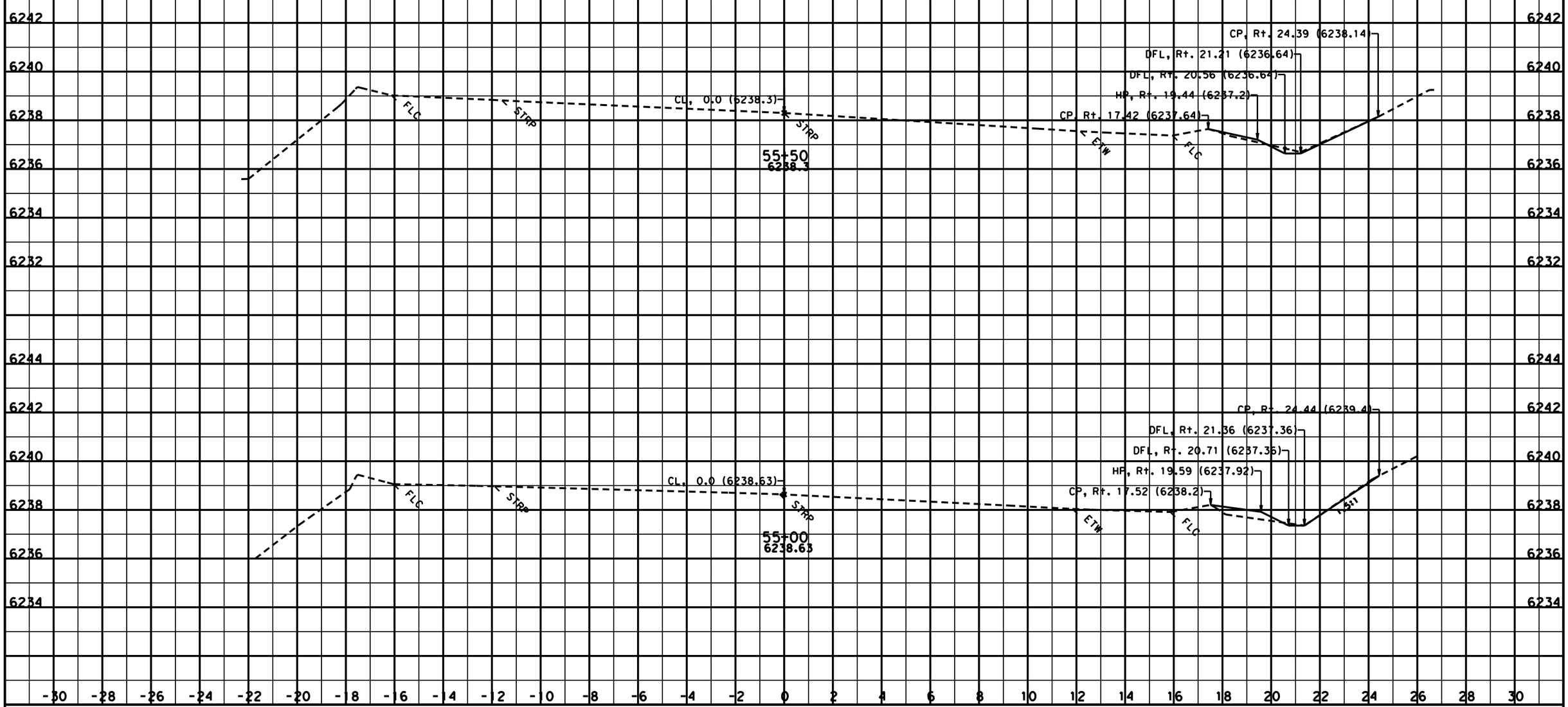

CREATED BY: Kevin Lee
DATE: 1/18/2013
KC Project: SR11099 File: D:\KevinLee101810\riverside\SR11099\ear\b2_out5.ear

CONTRACT: 03-3F4204
DIST/CO/RTE/PM: 03/Pla/89/T8.6-10.9

SCALE: 1" = 2' Horiz.
1" = 2' Vert.

All Dimensions are US Survey Feet

B2
CROSS SECTIONS
SHEET 13 OF 59

FOR EARTHWORK DEVELOPMENT ONLY

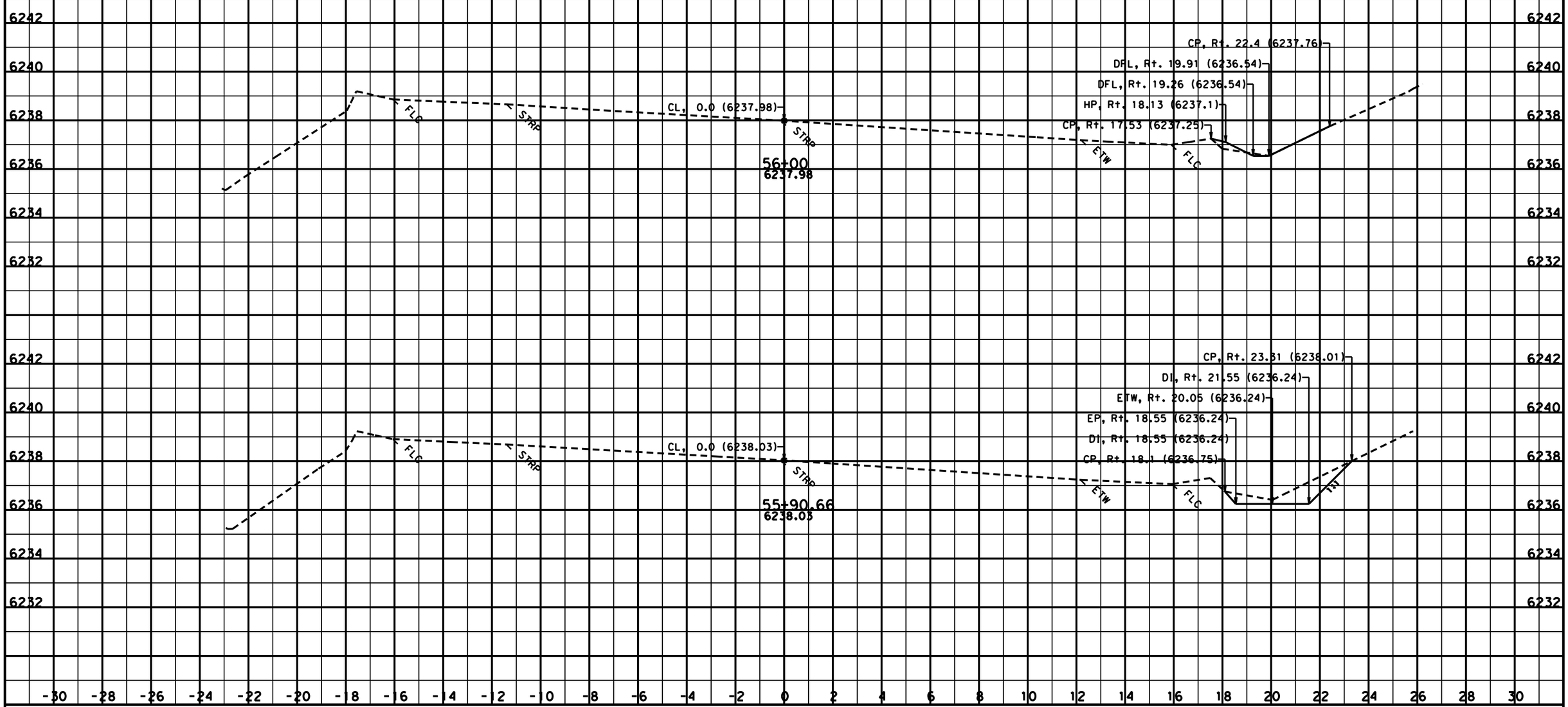

CREATED BY: Kevin Lee
DATE: 1/18/2013
KC Project: SR11099 File: D:\KevinLee101810\riverside\SR11099\ear\b2_out5.ear

CONTRACT: 03-3F4204
DIST/CO/RTE/PM: 03/Pla/89/T8.6-10.9

SCALE: 1" = 2' Horiz.
1" = 2' Vert.

All Dimensions are US Survey Feet

B2
CROSS SECTIONS
SHEET 14 OF 59

FOR EARTHWORK DEVELOPMENT ONLY

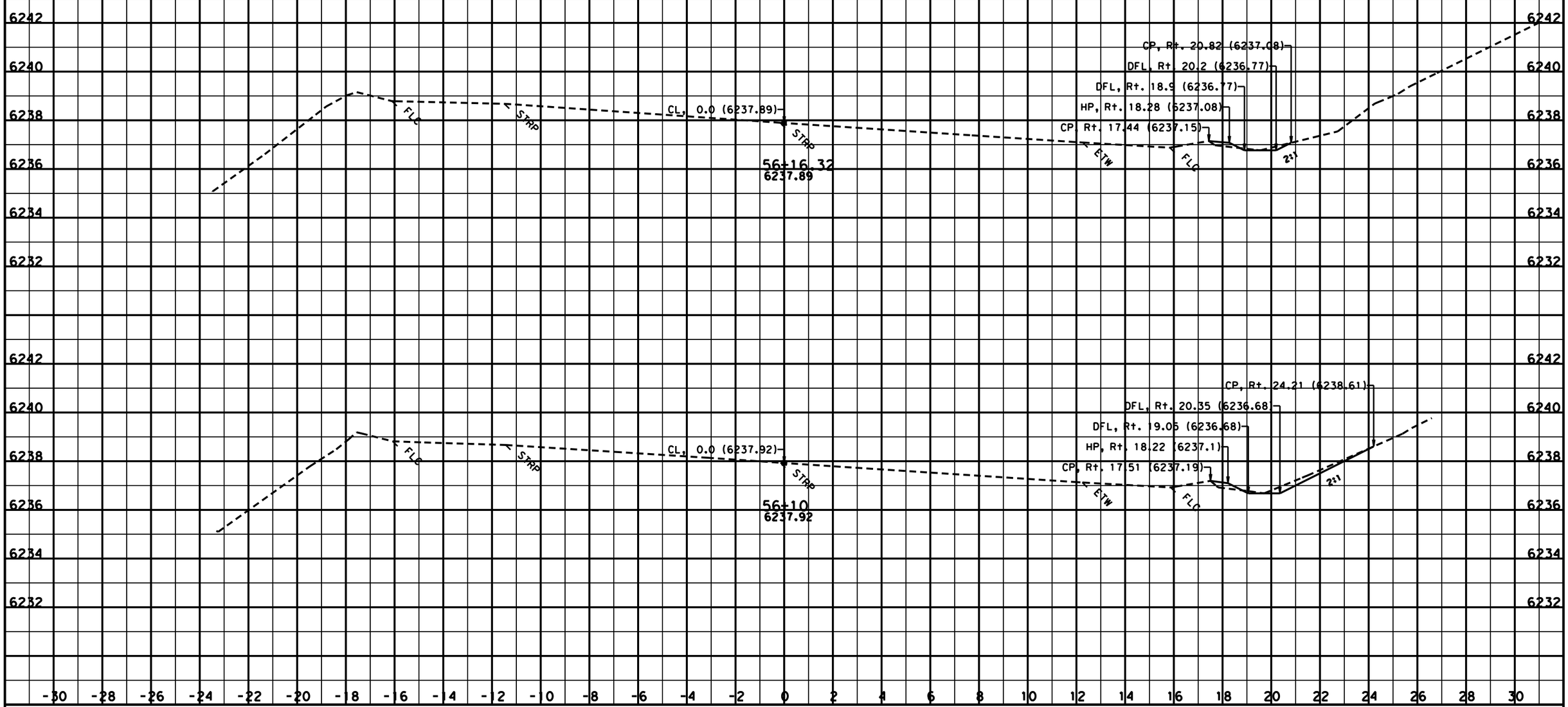

CREATED BY: Kevin Lee
DATE: 1/18/2013
KC Project: SR11099 File: D:\KevinLee101810\riverside\SR11099\ear\b2_out5.ear

CONTRACT: 03-3F4204
DIST/CO/RTE/PM: 03/Pla/89/T8.6-10.9

SCALE: 1" = 2' Horiz.
1" = 2' Vert.

All Dimensions are US Survey Feet

B2
CROSS SECTIONS
SHEET 15 OF 59

FOR EARTHWORK DEVELOPMENT ONLY

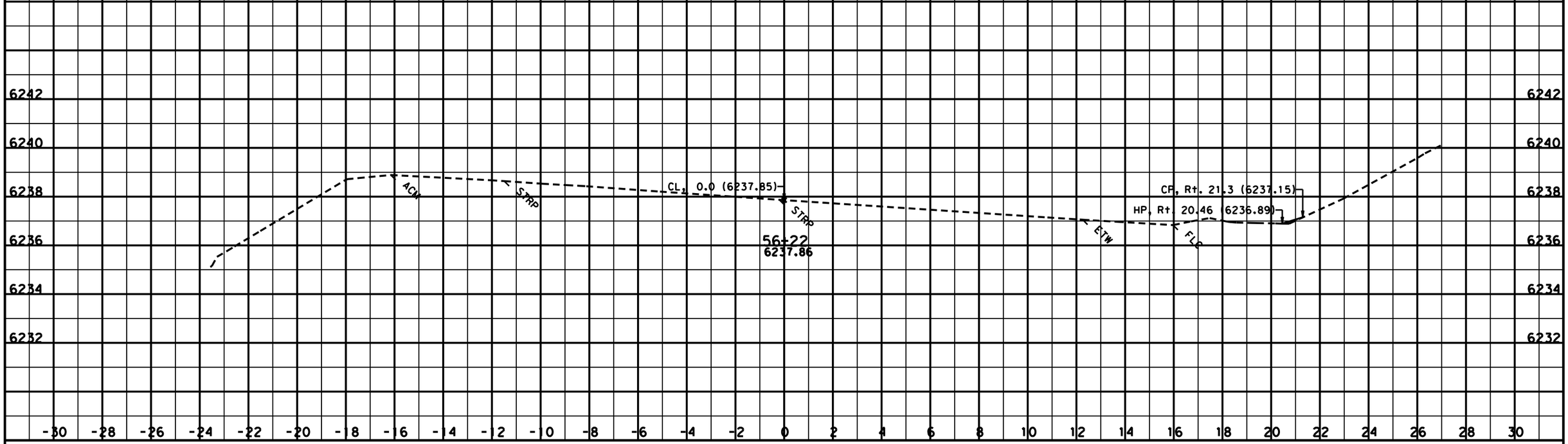

CREATED BY: Kevin Lee
DATE: 1/18/2013
KC Project: SR11099 File: D:\KevinLee101810\riverside\SR11099\ear\b2_out5.ear

CONTRACT: 03-3F4204
DIST/CO/RTE/PM: 03/Pla/89/T8.6-10.9

SCALE: 1" = 2' Horiz.
1" = 2' Vert.

All Dimensions are US Survey Feet

B2
CROSS SECTIONS
SHEET 16 OF 59

FOR EARTHWORK DEVELOPMENT ONLY

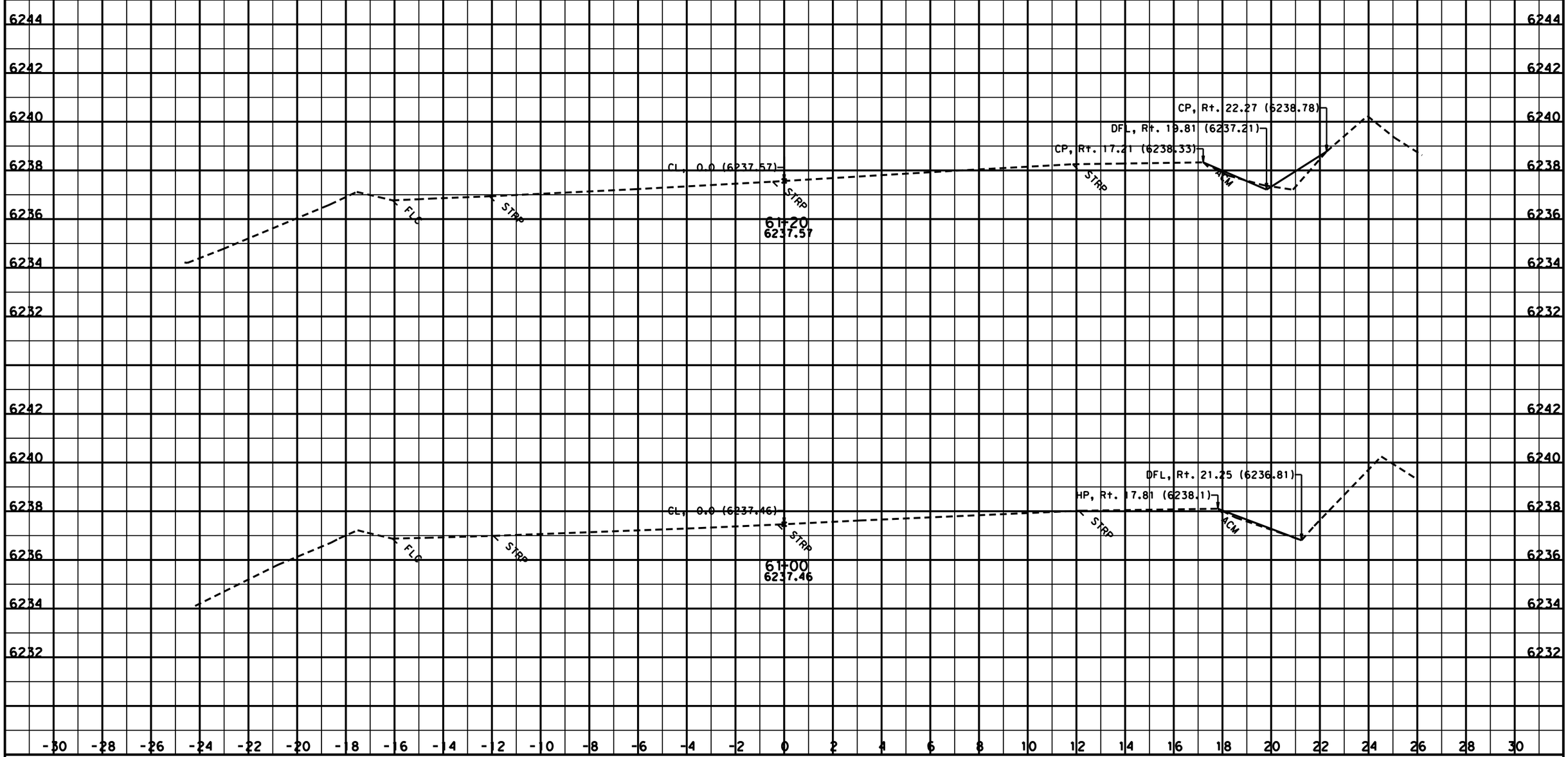

CREATED BY: Kevin Lee
DATE: 1/18/2013
KC Project: SR11099 File: D:\KevinLee101810\riverside\SR11099\ear\b2_out5.ear

CONTRACT: 03-3F4204
DIST/CO/RTE/PM: 03/Pla/89/T8.6-10.9

SCALE: 1" = 2' Horiz.
1" = 2' Vert.

All Dimensions are US Survey Feet

B2
CROSS SECTIONS
SHEET 17 OF 59

FOR EARTHWORK DEVELOPMENT ONLY

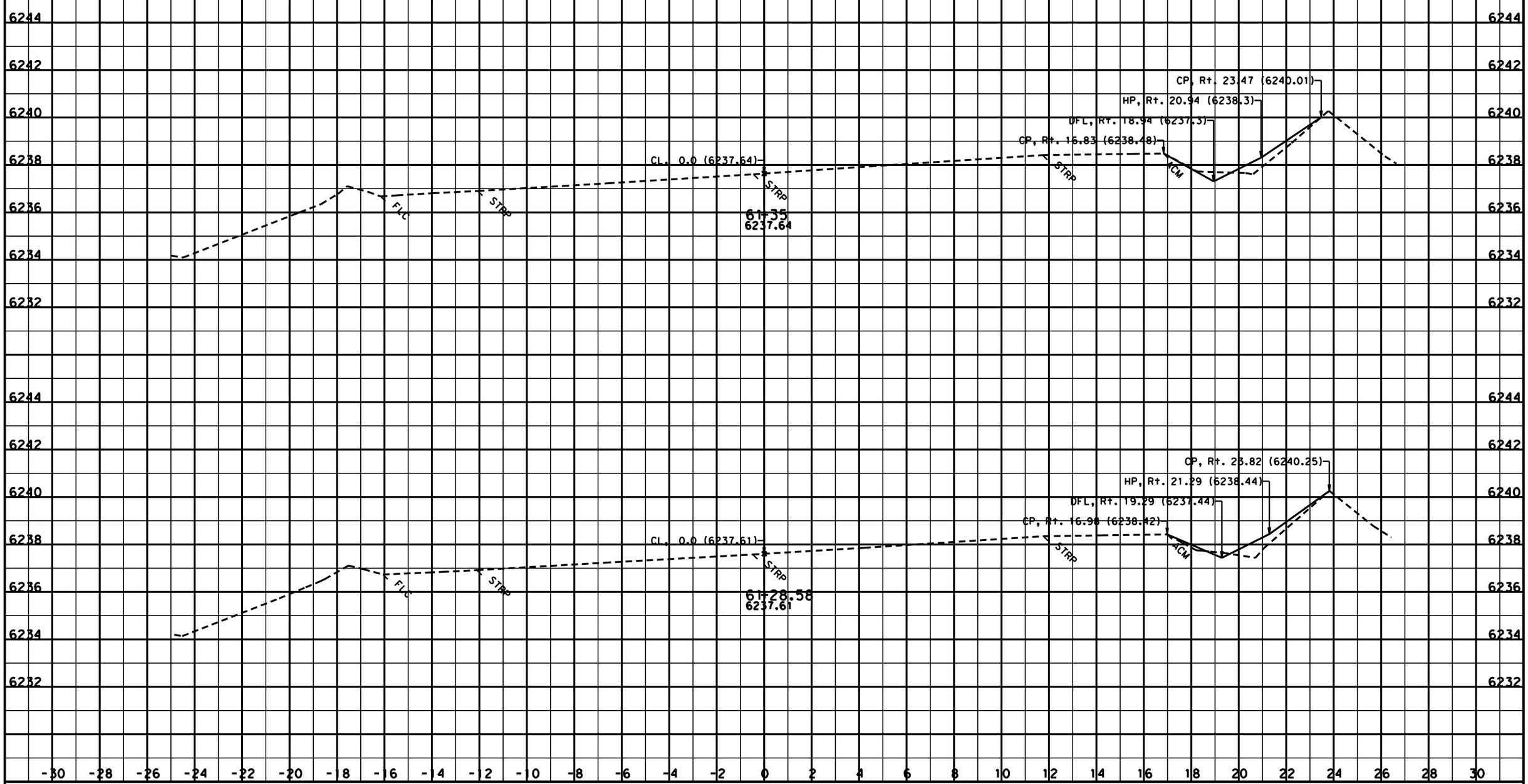

CREATED BY: Kevin Lee
DATE: 1/18/2013
KC Project: SR11099 File: D:\KevinLee101810\riverside\SR11099\ear\b2_out5.ear

CONTRACT: 03-3F4204
DIST/CO/RTE/PM: 03/Pla/89/T8.6-10.9

SCALE: 1" = 2' Horiz.
1" = 2' Vert.

All Dimensions are US Survey Feet

B2
CROSS SECTIONS
SHEET 18 OF 59

FOR EARTHWORK DEVELOPMENT ONLY

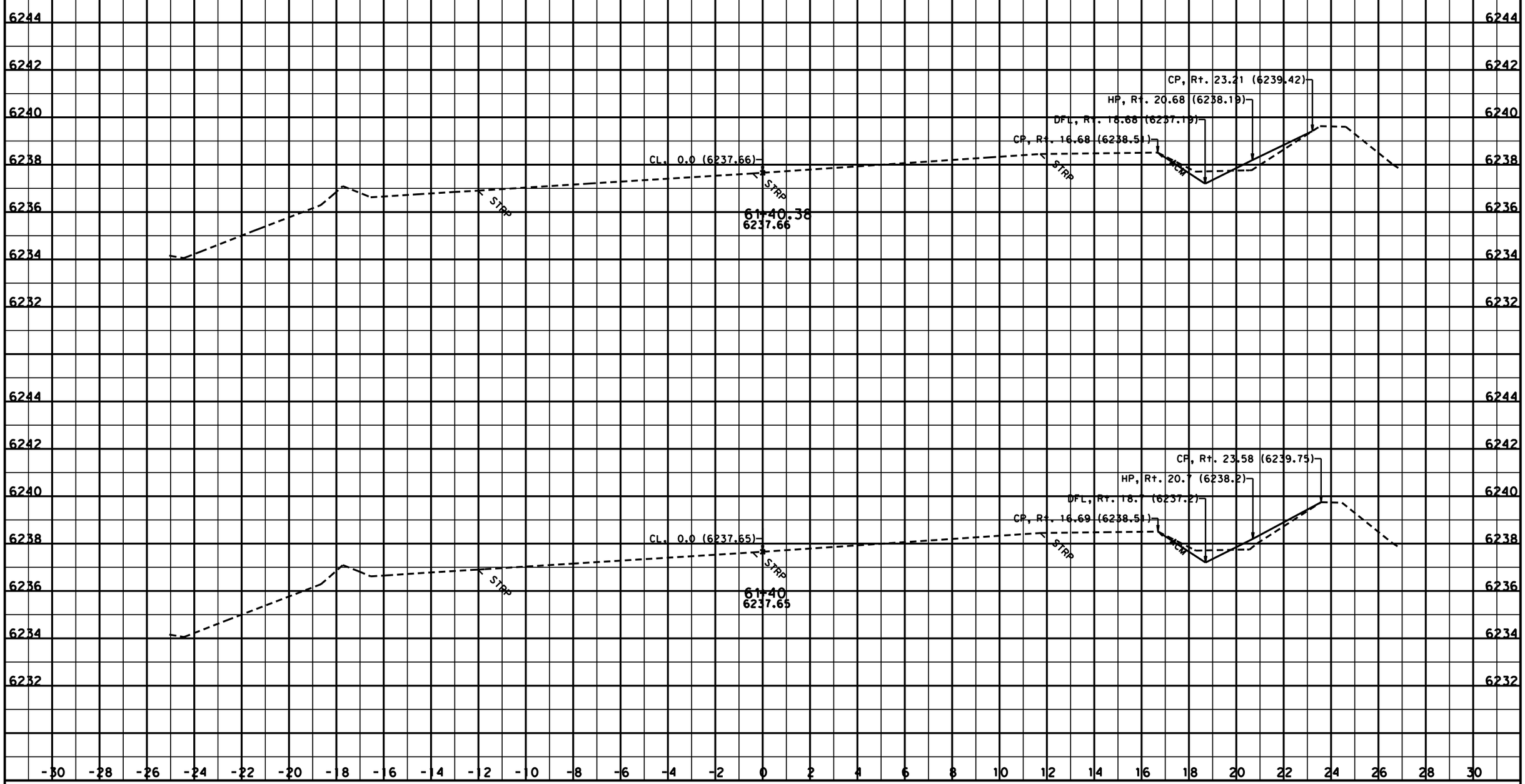

CREATED BY: Kevin Lee
DATE: 1/18/2013
KC Project: SR11099 File: D:\KevinLee101810\riverside\SR11099\ear\b2_out5.ear

CONTRACT: 03-3F4204
DIST/CO/RTE/PM: 03/Pla/89/T8.6-10.9

SCALE: 1" = 2' Horiz.
1" = 2' Vert.

All Dimensions are US Survey Feet

B2
CROSS SECTIONS
SHEET 19 OF 59

FOR EARTHWORK DEVELOPMENT ONLY

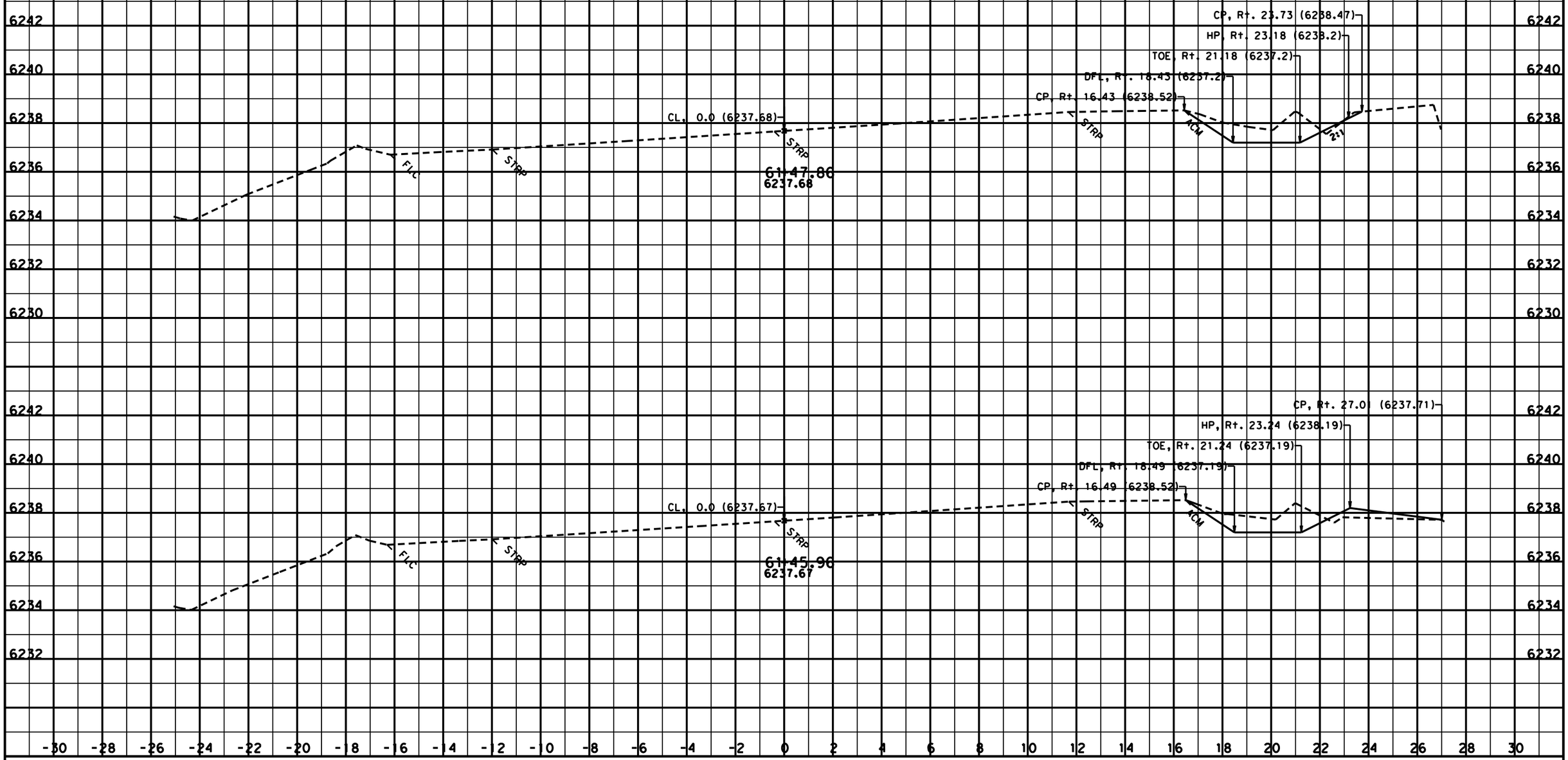

CREATED BY: Kevin Lee
DATE: 1/18/2013
KC Project: SR11099 File: D:\KevinLee101810\riverside\SR11099\ear\b2_out5.ear

CONTRACT: 03-3F4204
DIST/CO/RTE/PM: 03/Pla/89/T8.6-10.9

SCALE: 1" = 2' Horiz.
1" = 2' Vert.

All Dimensions are US Survey Feet

B2
CROSS SECTIONS
SHEET 20 OF 59

FOR EARTHWORK DEVELOPMENT ONLY

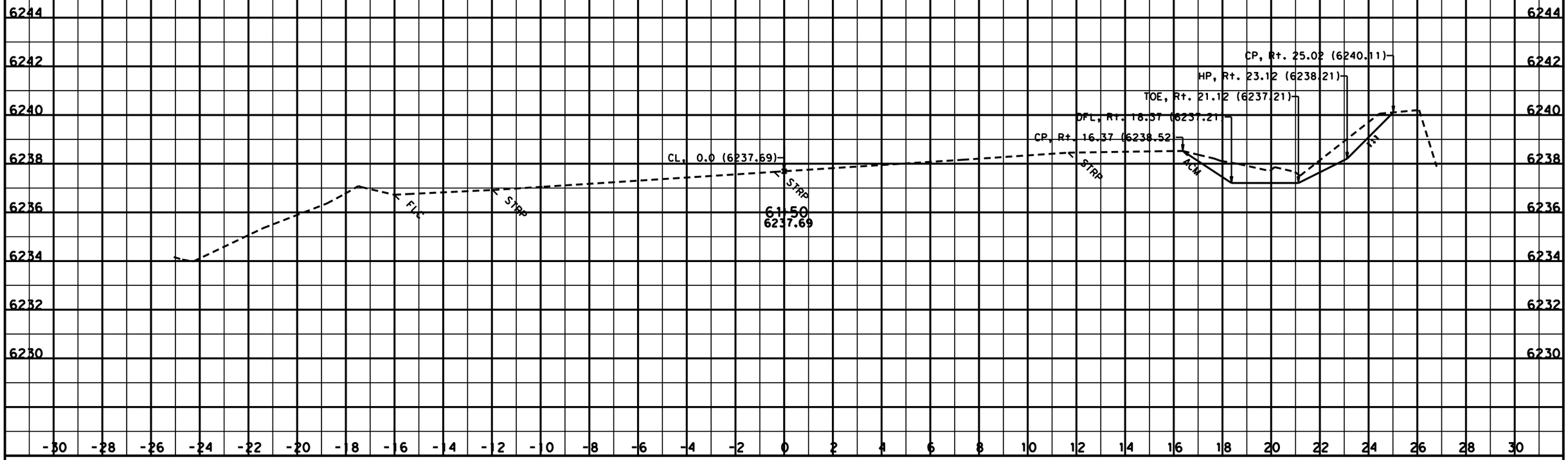

CREATED BY: Kevin Lee
DATE: 1/18/2013
KC Project: SR11099 File: D:\KevinLee101810\riverside\SR11099\ear\b2_out5.ear

CONTRACT: 03-3F4204
DIST/CO/RTE/PM: 03/Pla/89/T8.6-10.9

SCALE: 1" = 2' Horiz.
1" = 2' Vert.

All Dimensions are US Survey Feet

B2
CROSS SECTIONS
SHEET 21 OF 59

FOR EARTHWORK DEVELOPMENT ONLY

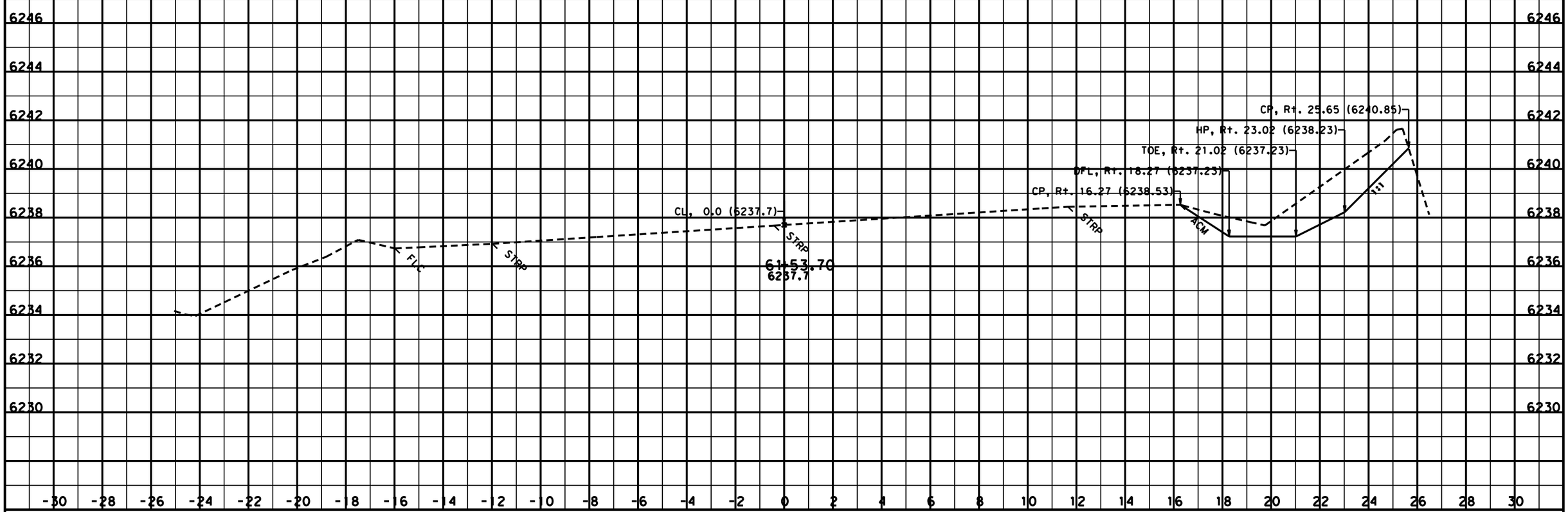

CREATED BY: Kevin Lee
DATE: 1/18/2013
KC Project: SR11099 File: D:\KevinLee101810\riverside\SR11099\ear\b2_out5.ear

CONTRACT: 03-3F4204
DIST/CO/RTE/PM: 03/Pla/89/T8.6-10.9

SCALE: 1" = 2' Horiz.
1" = 2' Vert.

All Dimensions are US Survey Feet

B2
CROSS SECTIONS
SHEET 22 OF 59

FOR EARTHWORK DEVELOPMENT ONLY

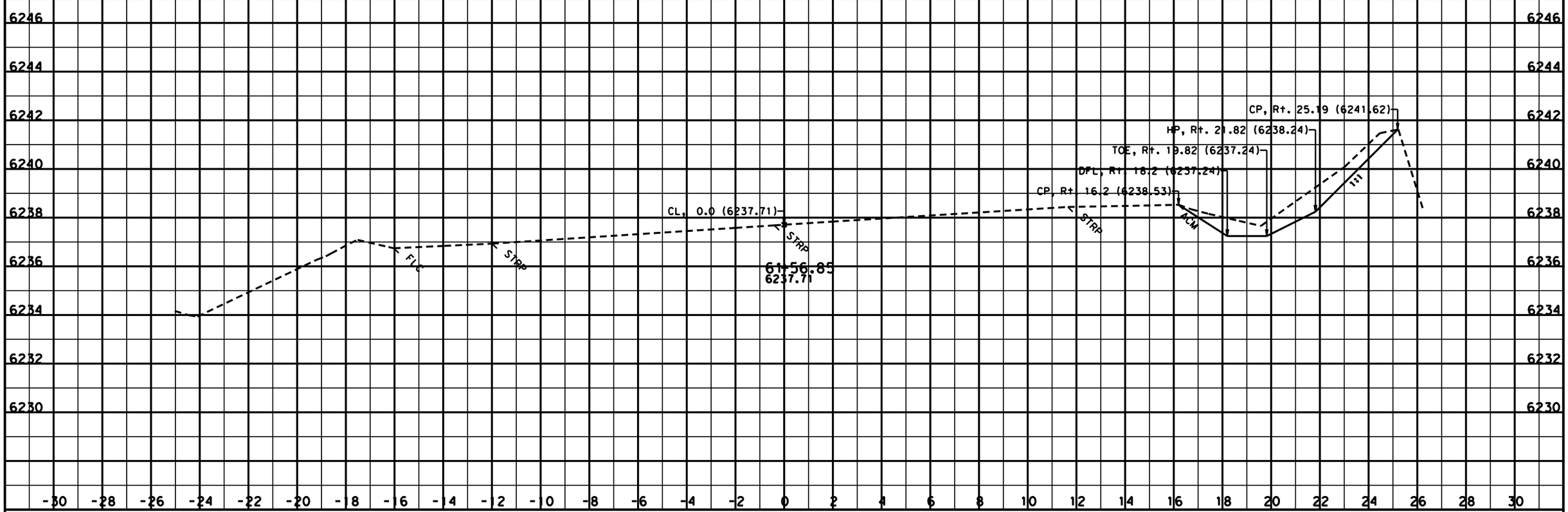

CREATED BY: Kevin Lee
DATE: 1/18/2013
KC Project: SR11099 File: D:\KevinLee101810\riverside\SR11099\ear\b2_out5.ear

CONTRACT: 03-3F4204
DIST/CO/RTE/PM: 03/Pla/89/T8.6-10.9

SCALE: 1" = 2' Horiz.
1" = 2' Vert.

All Dimensions are US Survey Feet

B2
CROSS SECTIONS
SHEET 23 OF 59

FOR EARTHWORK DEVELOPMENT ONLY

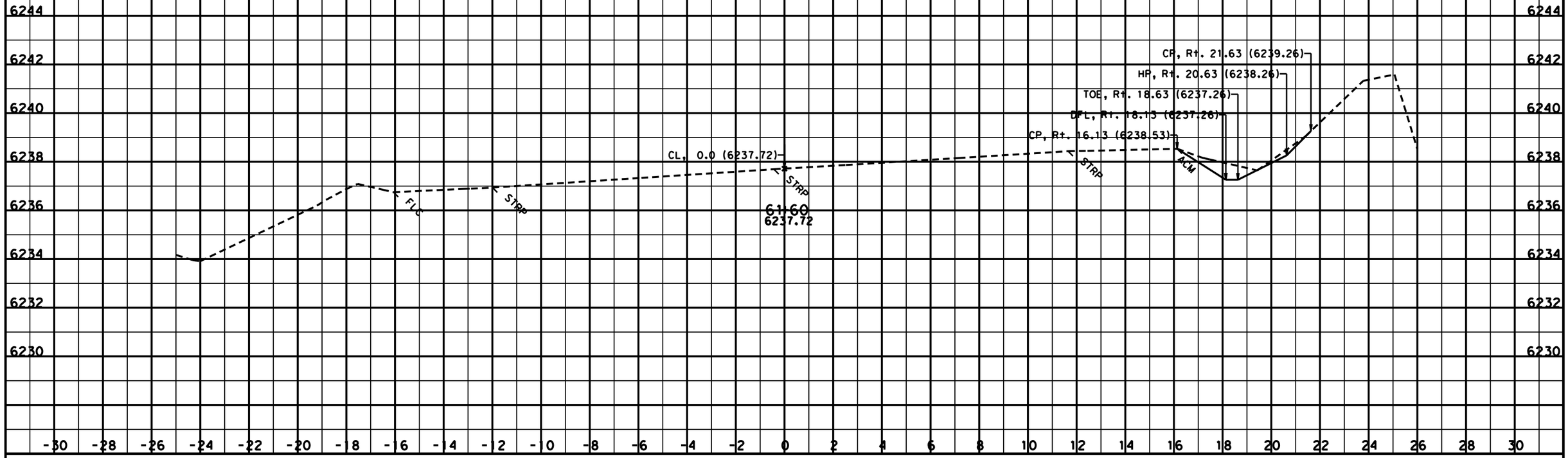

CREATED BY: Kevin Lee
DATE: 1/18/2013
KC Project: SR11099 File: D:\KevinLee101810\riverside\SR11099\ear\b2_out5.ear

CONTRACT: 03-3F4204
DIST/CO/RTE/PM: 03/Pla/89/T8.6-10.9

SCALE: 1" = 2' Horiz.
1" = 2' Vert.

All Dimensions are US Survey Feet

B2
CROSS SECTIONS
SHEET 24 OF 59

FOR EARTHWORK DEVELOPMENT ONLY

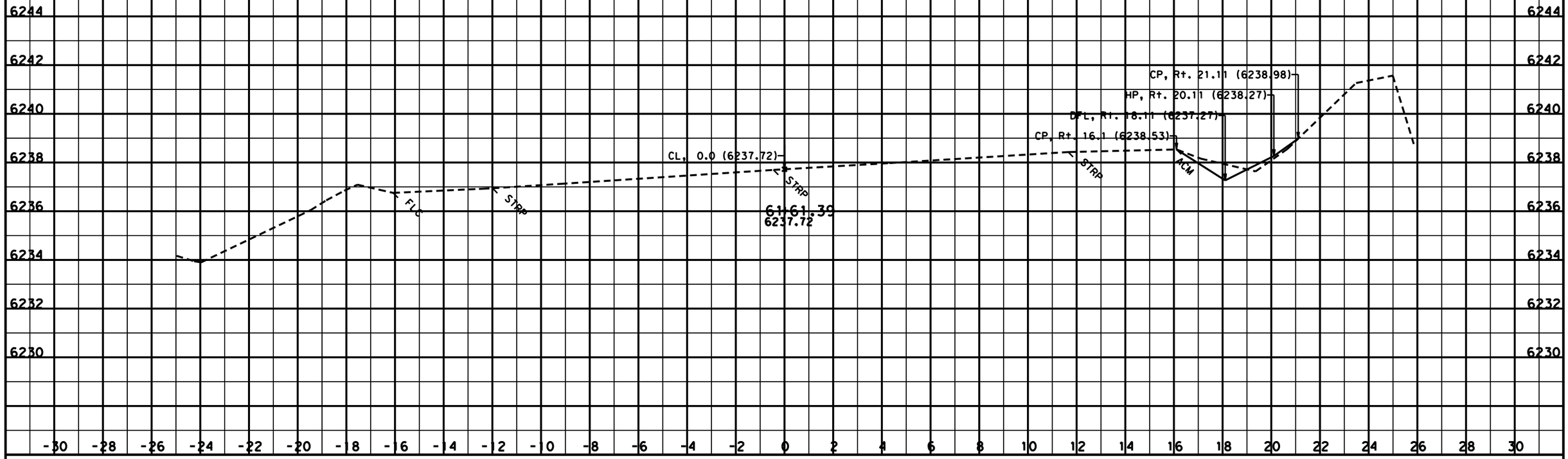

CREATED BY: Kevin Lee
DATE: 1/18/2013
KC Project: SR11099 File: D:\KevinLee101810\riverside\SR11099\ear\b2_out5.ear

CONTRACT: 03-3F4204
DIST/CO/RTE/PM: 03/Pla/89/T8.6-10.9

SCALE: 1" = 2' Horiz.
1" = 2' Vert.

All Dimensions are US Survey Feet

B2
CROSS SECTIONS
SHEET 25 OF 59

FOR EARTHWORK DEVELOPMENT ONLY

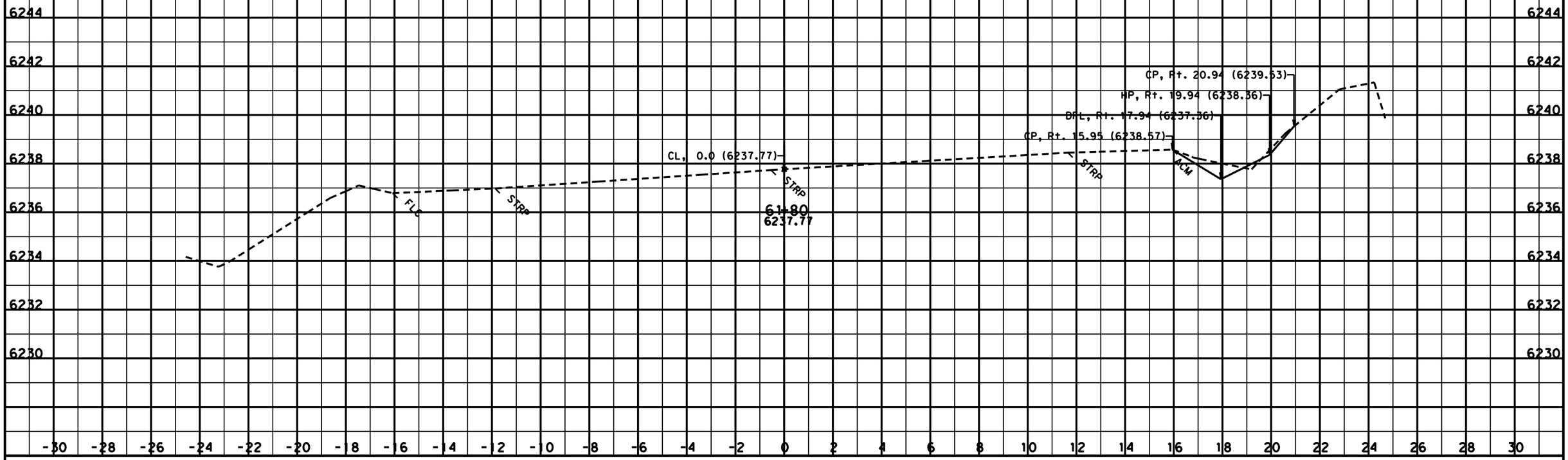

CREATED BY: Kevin Lee
DATE: 1/18/2013
KC Project: SR11099 File: D:\KevinLee101810\riverside\SR11099\ear\b2_out5.ear

CONTRACT: 03-3F4204
DIST/CO/RTE/PM: 03/Pla/89/T8.6-10.9

SCALE: 1" = 2' Horiz.
1" = 2' Vert.

All Dimensions are US Survey Feet

B2
CROSS SECTIONS
SHEET 26 OF 59

FOR EARTHWORK DEVELOPMENT ONLY

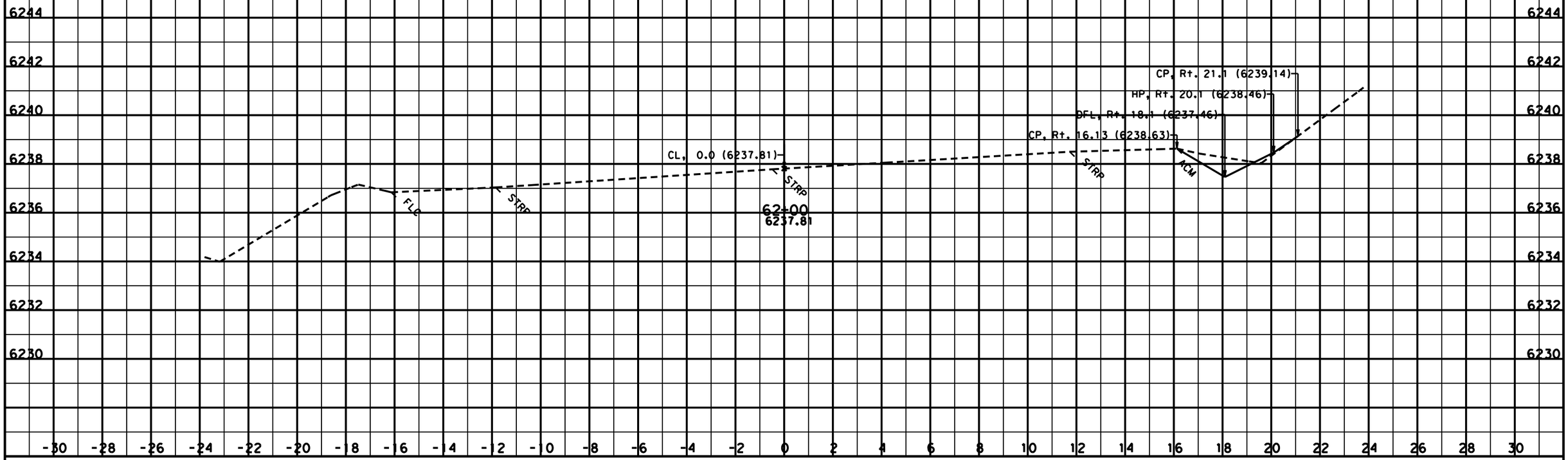

CREATED BY: Kevin Lee
DATE: 1/18/2013
KC Project: SR11099 File: D:\KevinLee101810\riverside\SR11099\ear\b2_out5.ear

CONTRACT: 03-3F4204
DIST/CO/RTE/PM: 03/Pla/89/T8.6-10.9

SCALE: 1" = 2' Horiz.
1" = 2' Vert.

All Dimensions are US Survey Feet

B2
CROSS SECTIONS
SHEET 27 OF 59

FOR EARTHWORK DEVELOPMENT ONLY

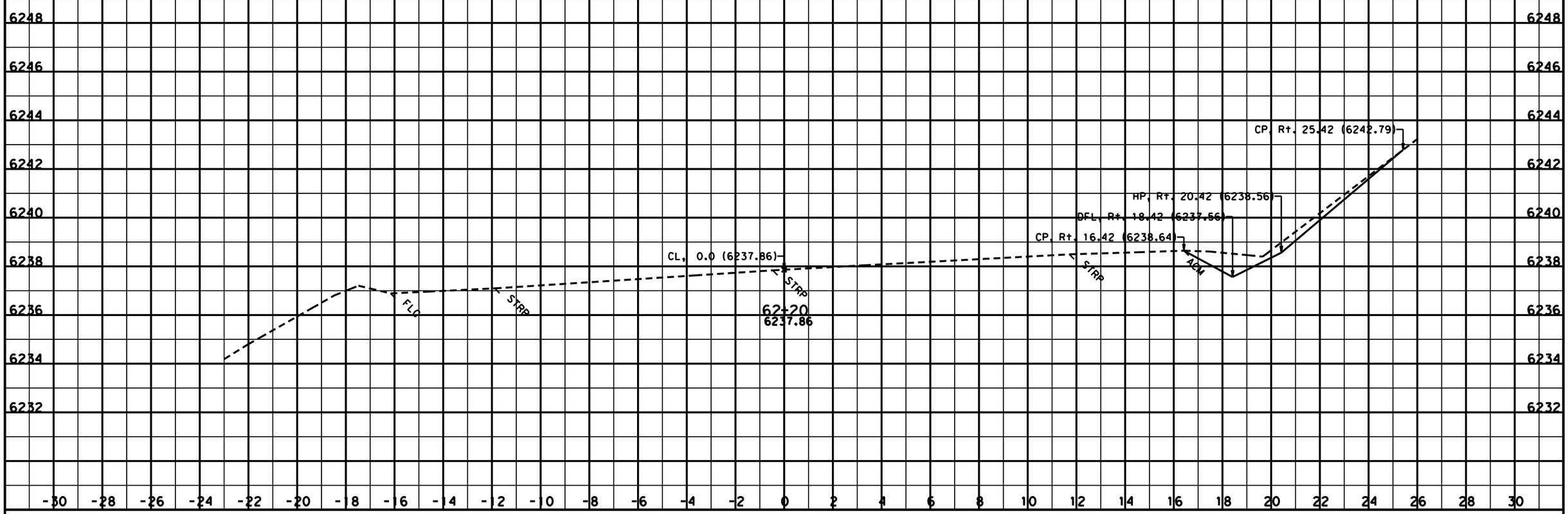

CREATED BY: Kevin Lee
DATE: 1/18/2013
KC Project: SR11099 File: D:\KevinLee101810\riverside\SR11099\ear\b2_out5.ear

CONTRACT: 03-3F4204
DIST/CO/RTE/PM: 03/Pla/89/T8.6-10.9

SCALE: 1" = 2' Horiz.
1" = 2' Vert.

All Dimensions are US Survey Feet

B2
CROSS SECTIONS
SHEET 28 OF 59

FOR EARTHWORK DEVELOPMENT ONLY

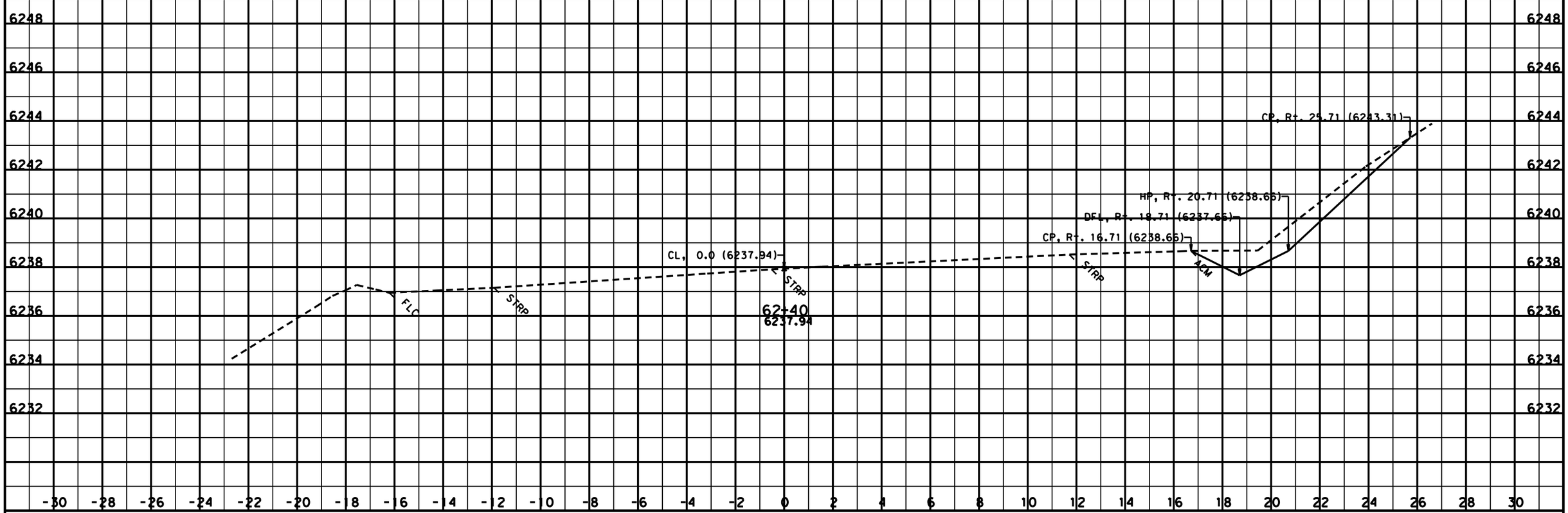

CREATED BY: Kevin Lee
DATE: 1/18/2013
KC Project: SR11099 File: D:\KevinLee101810\riverside\SR11099\ear\b2_out5.ear

CONTRACT: 03-3F4204
DIST/CO/RTE/PM: 03/Pla/89/T8.6-10.9

SCALE: 1" = 2' Horiz.
1" = 2' Vert.

All Dimensions are US Survey Feet

B2
CROSS SECTIONS
SHEET 29 OF 59

FOR EARTHWORK DEVELOPMENT ONLY

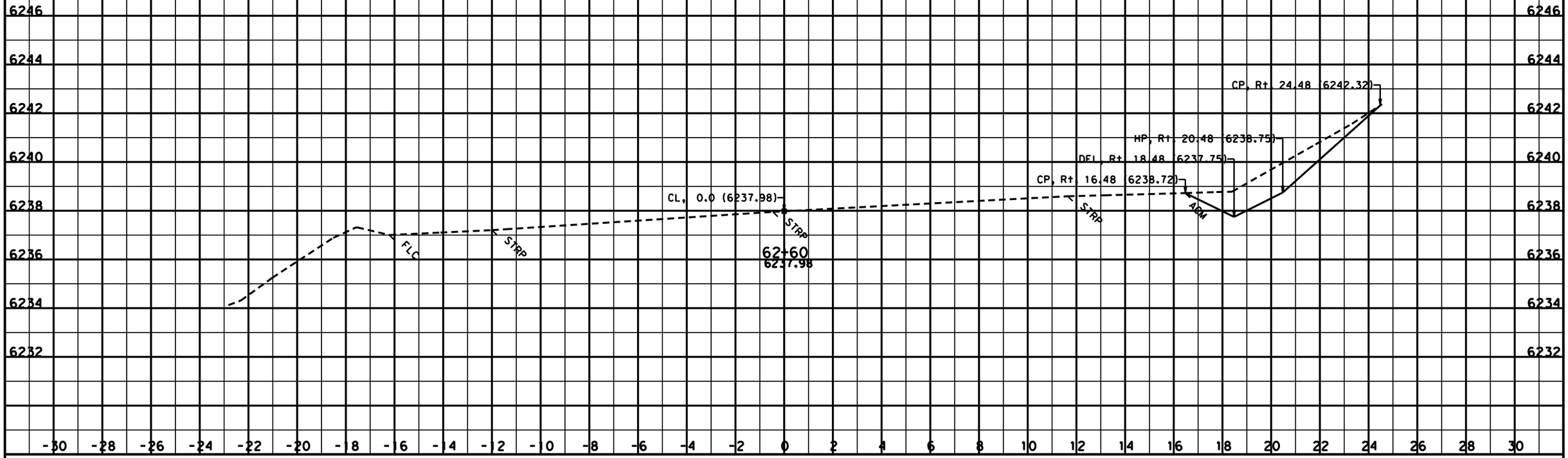

CREATED BY: Kevin Lee
DATE: 1/18/2013
KC Project: SR11099 File: D:\KevinLee101810\riverside\SR11099\ear\b2_out5.ear

CONTRACT: 03-3F4204
DIST/CO/RTE/PM: 03/Pla/89/T8.6-10.9

SCALE: 1" = 2' Horiz.
1" = 2' Vert.

All Dimensions are US Survey Feet

B2
CROSS SECTIONS
SHEET 30 OF 59

FOR EARTHWORK DEVELOPMENT ONLY

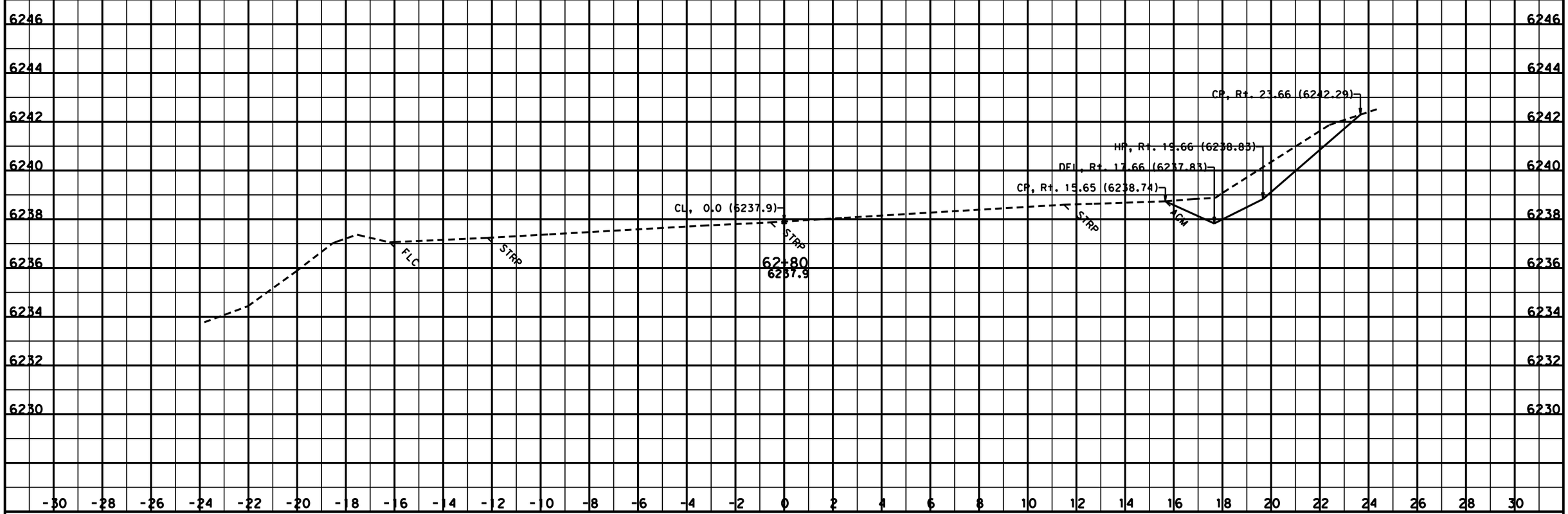

CREATED BY: Kevin Lee
DATE: 1/18/2013
KC Project: SR11099 File: D:\KevinLee101810\riverside\SR11099\ear\b2_out5.ear

CONTRACT: 03-3F4204
DIST/CO/RTE/PM: 03/Pla/89/T8.6-10.9

SCALE: 1" = 2' Horiz.
1" = 2' Vert.

All Dimensions are US Survey Feet

B2
CROSS SECTIONS
SHEET 31 OF 59

FOR EARTHWORK DEVELOPMENT ONLY

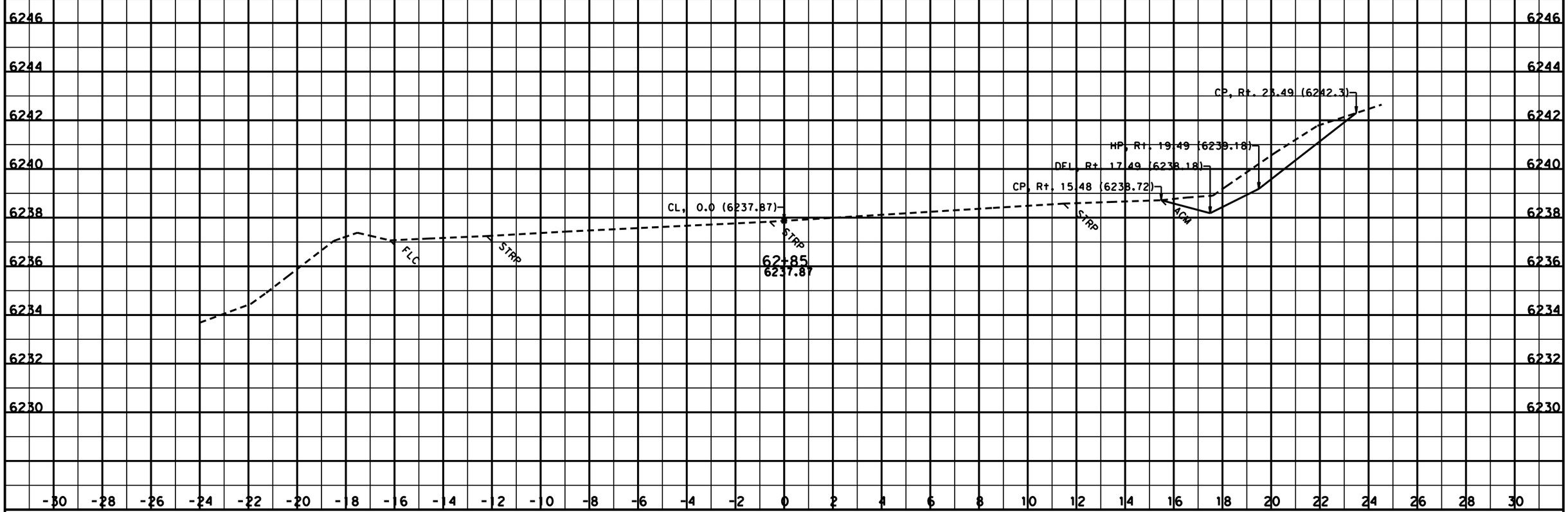

CREATED BY: Kevin Lee
DATE: 1/18/2013
KC Project: SR11099 File: D:\KevinLee101810\riverside\SR11099\ear\b2_out5.ear

CONTRACT: 03-3F4204
DIST/CO/RTE/PM: 03/Pla/89/T8.6-10.9

SCALE: 1" = 2' Horiz.
1" = 2' Vert.

All Dimensions are US Survey Feet

B2
CROSS SECTIONS
SHEET 32 OF 59

FOR EARTHWORK DEVELOPMENT ONLY

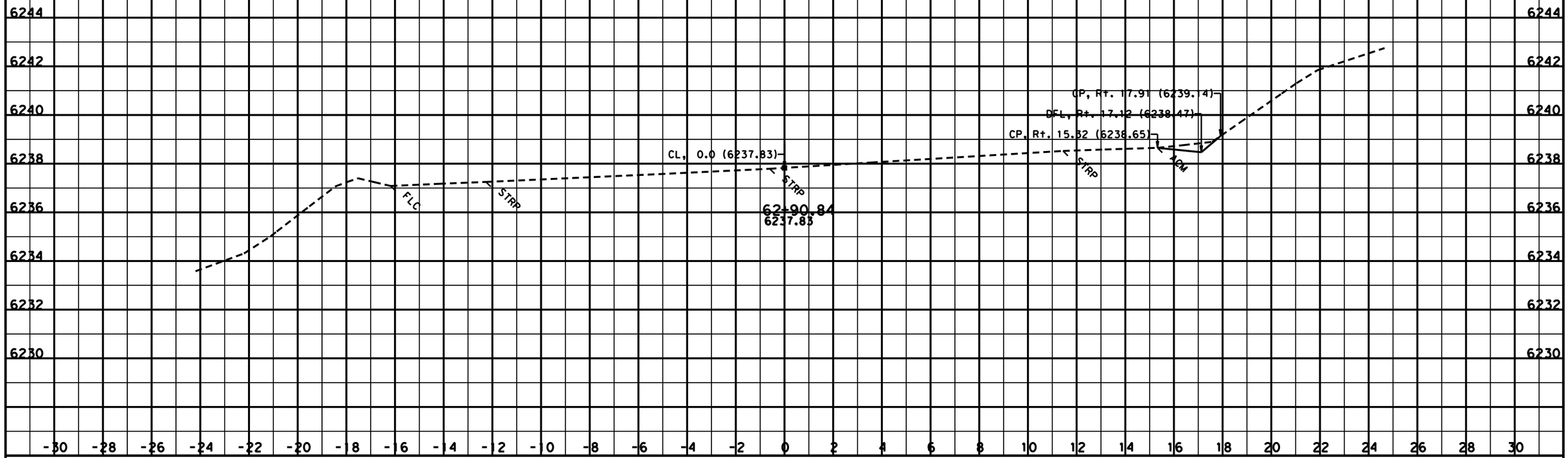

CREATED BY: Kevin Lee
DATE: 1/18/2013
KC Project: SR11099 File: D:\KevinLee101810\riverside\SR11099\ear\b2_out5.ear

CONTRACT: 03-3F4204
DIST/CO/RTE/PM: 03/Pla/89/T8.6-10.9

SCALE: 1" = 2' Horiz.
1" = 2' Vert.

All Dimensions are US Survey Feet

B2
CROSS SECTIONS
SHEET 33 OF 59

FOR EARTHWORK DEVELOPMENT ONLY

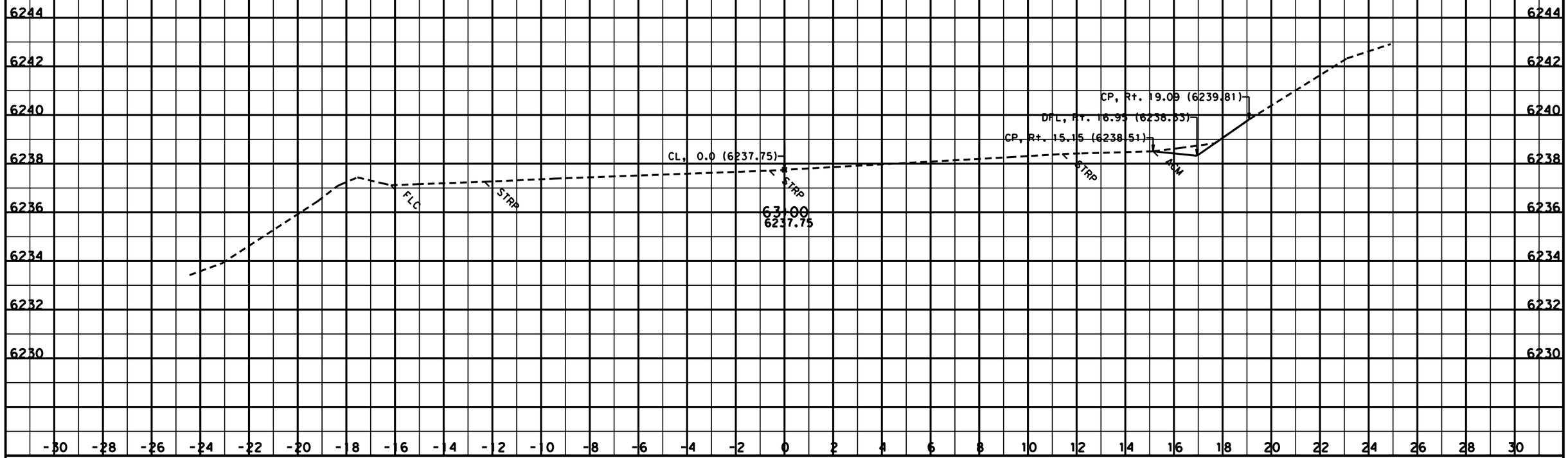

CREATED BY: Kevin Lee
DATE: 1/18/2013
KC Project: SR11099 File: D:\KevinLee101810\riverside\SR11099\ear\b2_out5.ear

CONTRACT: 03-3F4204
DIST/CO/RTE/PM: 03/Pla/89/T8.6-10.9

SCALE: 1" = 2' Horiz.
1" = 2' Vert.

All Dimensions are US Survey Feet

B2
CROSS SECTIONS
SHEET 34 OF 59

FOR EARTHWORK DEVELOPMENT ONLY

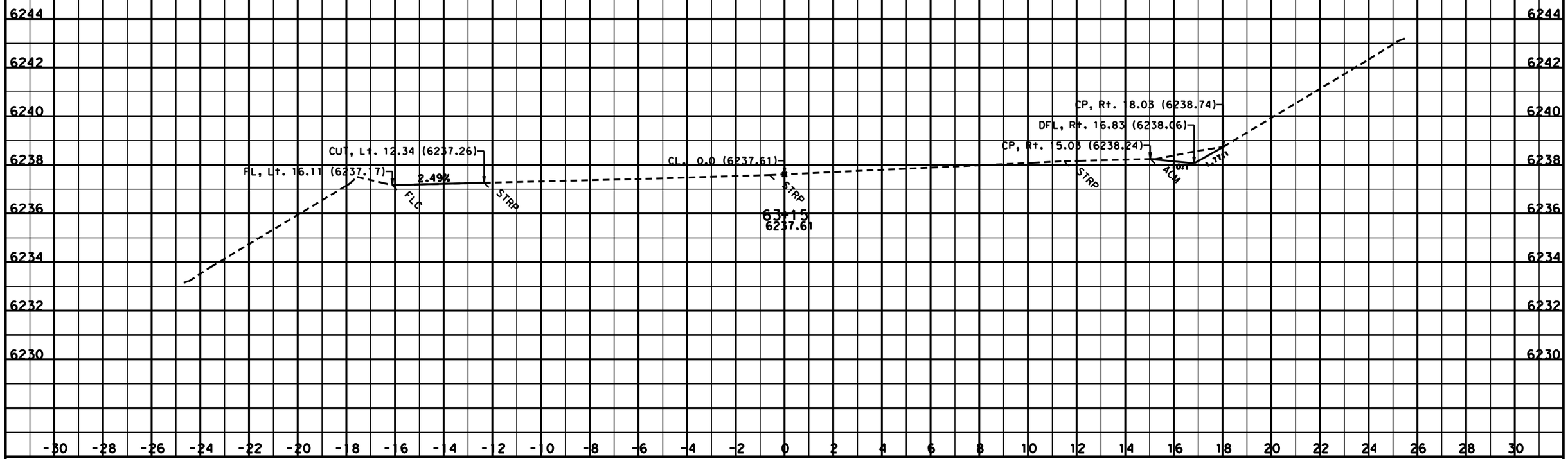

CREATED BY: Kevin Lee
DATE: 1/18/2013
KC Project: SR11099 File: D:\KevinLee101810\riverside\SR11099\ear\b2_out5.ear

CONTRACT: 03-3F4204
DIST/CO/RTE/PM: 03/Pla/89/T8.6-10.9

SCALE: 1" = 2' Horiz.
1" = 2' Vert.

All Dimensions are US Survey Feet

B2
CROSS SECTIONS
SHEET 35 OF 59

FOR EARTHWORK DEVELOPMENT ONLY

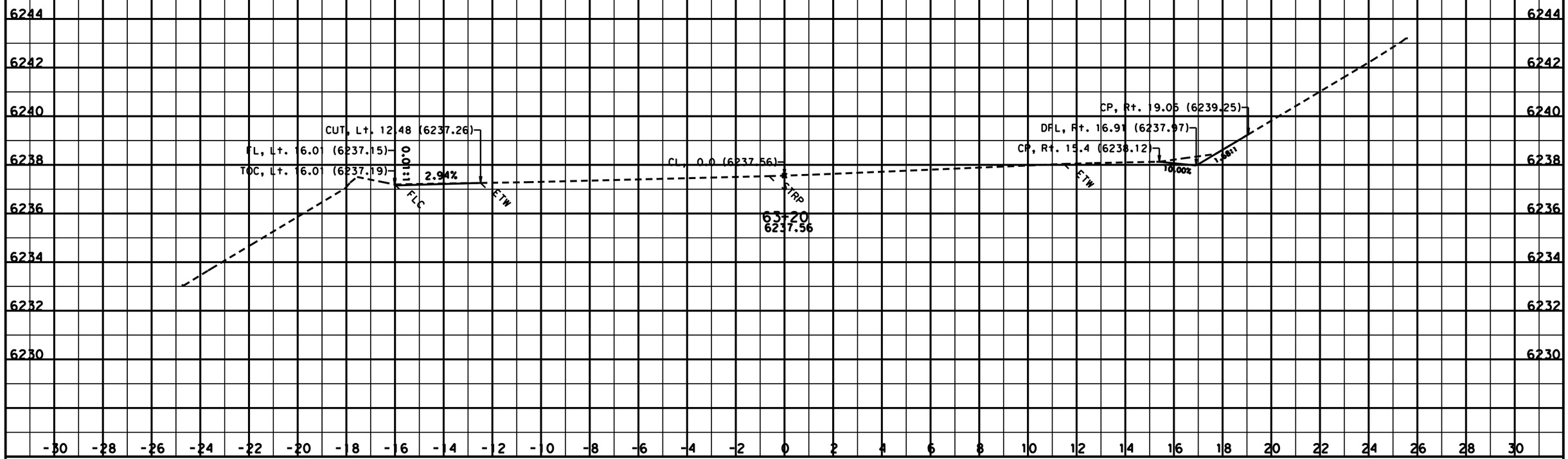

CREATED BY: Kevin Lee
DATE: 1/18/2013
KC Project: SR11099 File: D:\KevinLee101810\riverside\SR11099\ear\b2_out5.ear

CONTRACT: 03-3F4204
DIST/CO/RTE/PM: 03/Pla/89/T8.6-10.9

SCALE: 1" = 2' Horiz.
1" = 2' Vert.

All Dimensions are US Survey Feet

B2
CROSS SECTIONS
SHEET 36 OF 59

FOR EARTHWORK DEVELOPMENT ONLY

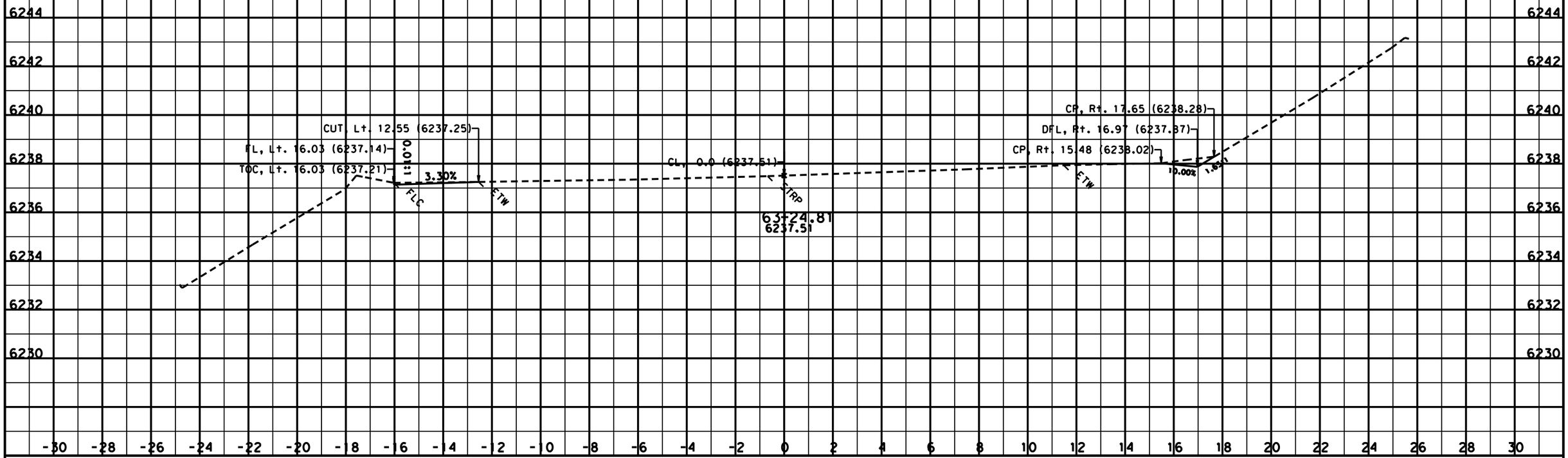

CREATED BY: Kevin Lee
DATE: 1/18/2013
KC Project: SR11099 File: D:\KevinLee101810\riverside\SR11099\ear\b2_out5.ear

CONTRACT: 03-3F4204
DIST/CO/RTE/PM: 03/Pla/89/T8.6-10.9

SCALE: 1" = 2' Horiz.
1" = 2' Vert.

All Dimensions are US Survey Feet

B2
CROSS SECTIONS
SHEET 37 OF 59

FOR EARTHWORK DEVELOPMENT ONLY

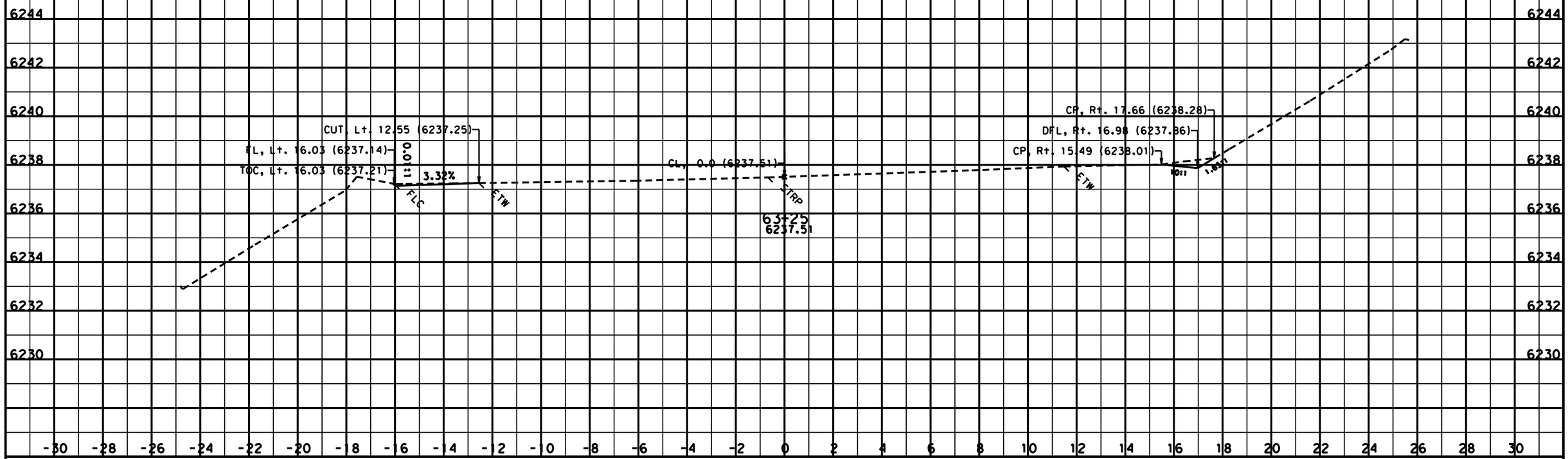

CREATED BY: Kevin Lee
DATE: 1/18/2013
KC Project: SR11099 File: D:\KevinLee101810\riverside\SR11099\ear\b2_out5.ear

CONTRACT: 03-3F4204
DIST/CO/RTE/PM: 03/Pla/89/T8.6-10.9

SCALE: 1" = 2' Horiz.
1" = 2' Vert.

All Dimensions are US Survey Feet

B2
CROSS SECTIONS
SHEET 38 OF 59

FOR EARTHWORK DEVELOPMENT ONLY

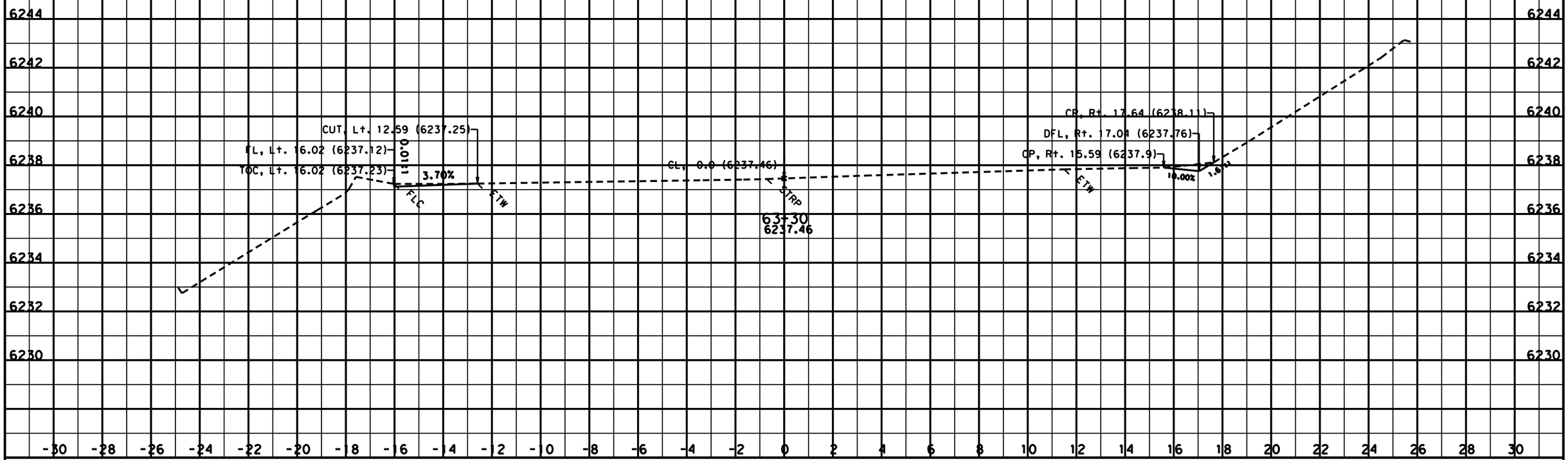

CREATED BY: Kevin Lee
DATE: 1/18/2013
KC Project: SR11099 File: D:\KevinLee101810\riverside\SR11099\ear\b2_out5.ear

CONTRACT: 03-3F4204
DIST/CO/RTE/PM: 03/Pla/89/T8.6-10.9

SCALE: 1" = 2' Horiz.
1" = 2' Vert.

All Dimensions are US Survey Feet

B2
CROSS SECTIONS
SHEET 39 OF 59

FOR EARTHWORK DEVELOPMENT ONLY

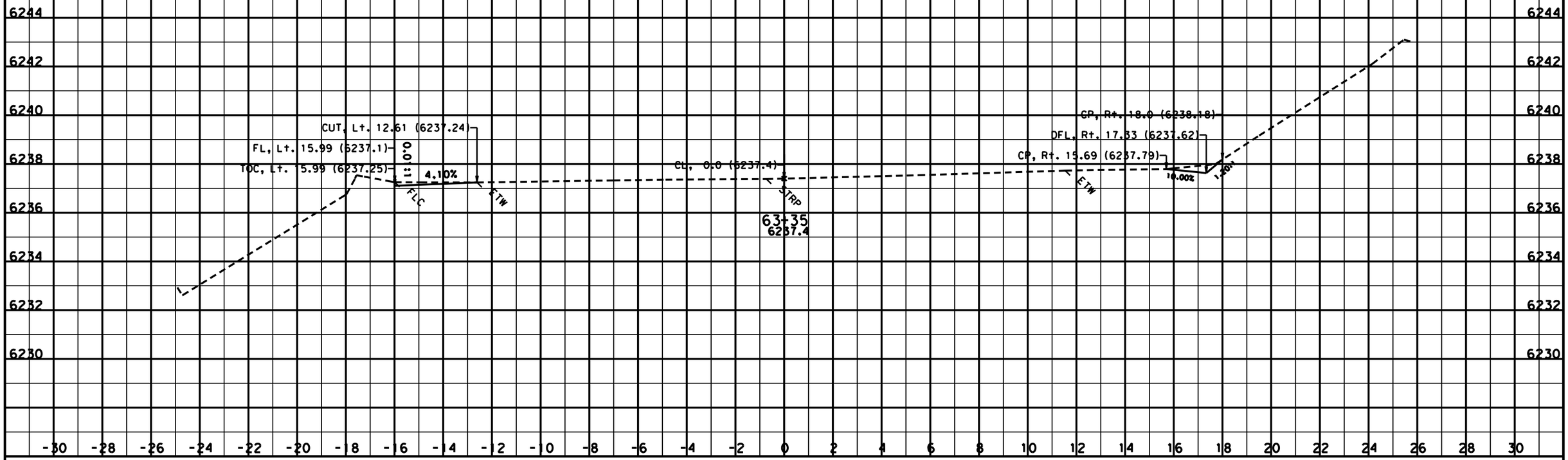

CREATED BY: Kevin Lee
DATE: 1/18/2013
KC Project: SR11099 File: D:\KevinLee101810\riverside\SR11099\ear\b2_out5.ear

CONTRACT: 03-3F4204
DIST/CO/RTE/PM: 03/Pla/89/T8.6-10.9

SCALE: 1" = 2' Horiz.
1" = 2' Vert.

All Dimensions are US Survey Feet

B2
CROSS SECTIONS
SHEET 40 OF 59

FOR EARTHWORK DEVELOPMENT ONLY

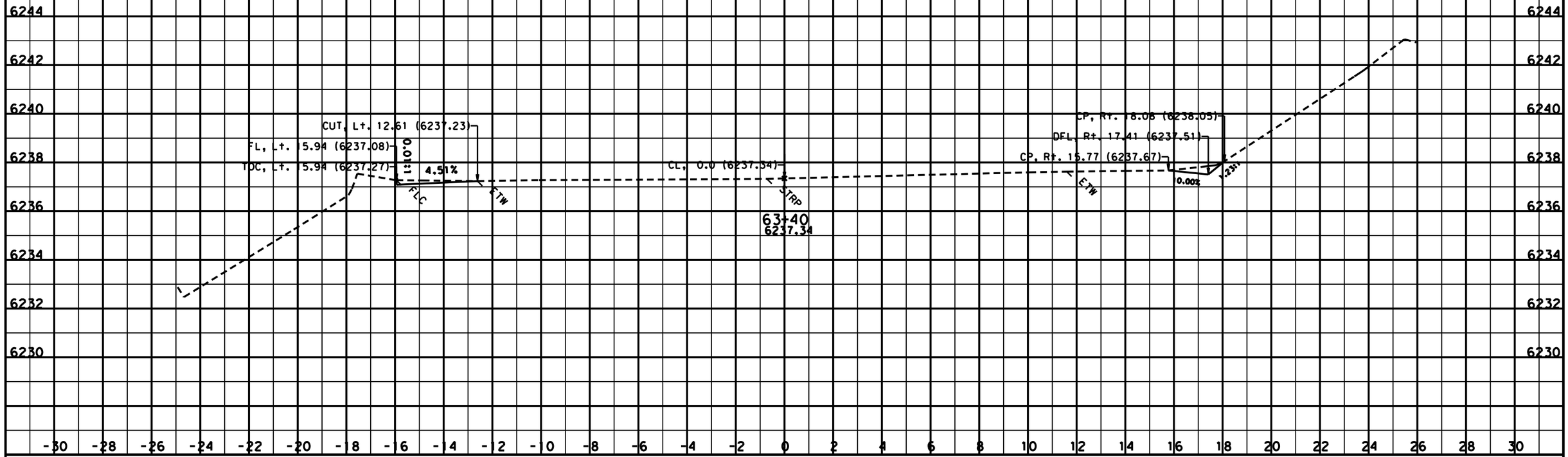

CREATED BY: Kevin Lee
DATE: 1/18/2013
KC Project: SR11099 File: D:\KevinLee101810\riverside\SR11099\ear\b2_out5.ear

CONTRACT: 03-3F4204
DIST/CO/RTE/PM: 03/Pla/89/T8.6-10.9

SCALE: 1" = 2' Horiz.
1" = 2' Vert.

All Dimensions are US Survey Feet

B2
CROSS SECTIONS
SHEET 41 OF 59

FOR EARTHWORK DEVELOPMENT ONLY

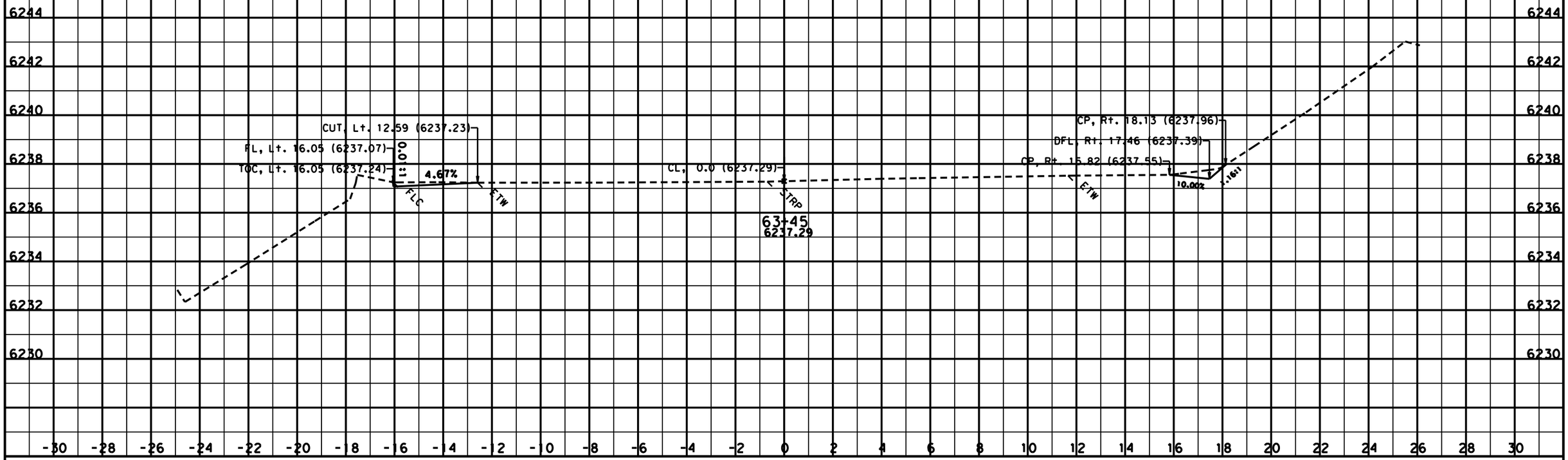

CREATED BY: Kevin Lee
DATE: 1/18/2013
KC Project: SR11099 File: D:\KevinLee101810\riverside\SR11099\ear\b2_out5.ear

CONTRACT: 03-3F4204
DIST/CO/RTE/PM: 03/Pla/89/T8.6-10.9

SCALE: 1" = 2' Horiz.
1" = 2' Vert.

All Dimensions are US Survey Feet

B2
CROSS SECTIONS
SHEET 42 OF 59

FOR EARTHWORK DEVELOPMENT ONLY

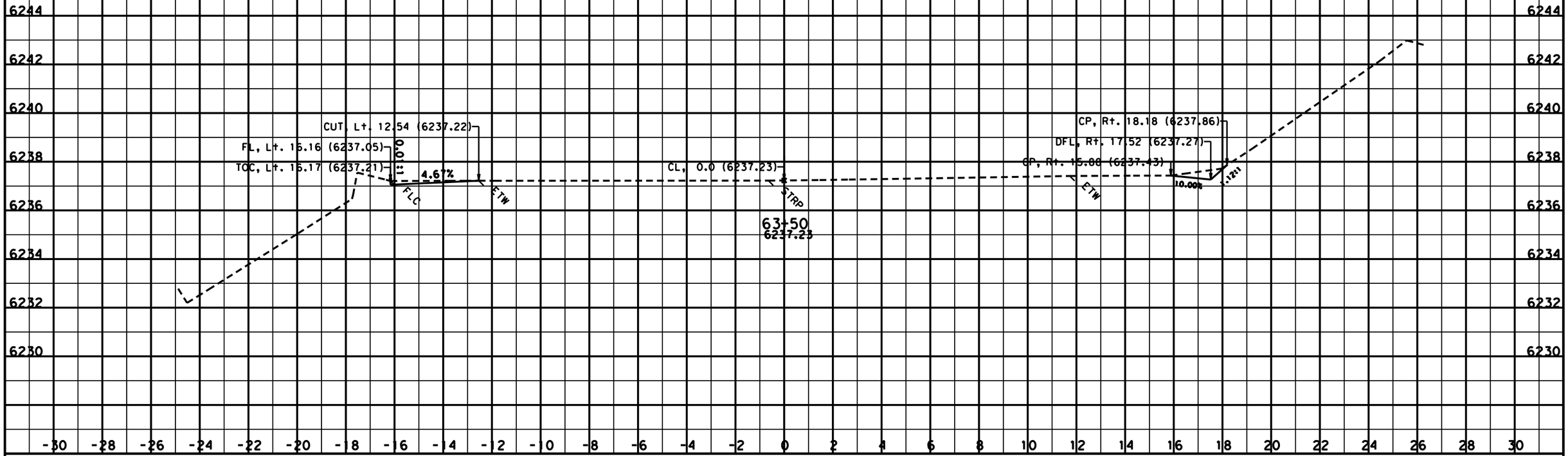

CREATED BY: Kevin Lee
DATE: 1/18/2013
KC Project: SR11099 File: D:\KevinLee101810\riverside\SR11099\ear\b2_out5.ear

CONTRACT: 03-3F4204
DIST/CO/RTE/PM: 03/Pla/89/T8.6-10.9

SCALE: 1" = 2' Horiz.
1" = 2' Vert.

All Dimensions are US Survey Feet

B2
CROSS SECTIONS
SHEET 43 OF 59

FOR EARTHWORK DEVELOPMENT ONLY

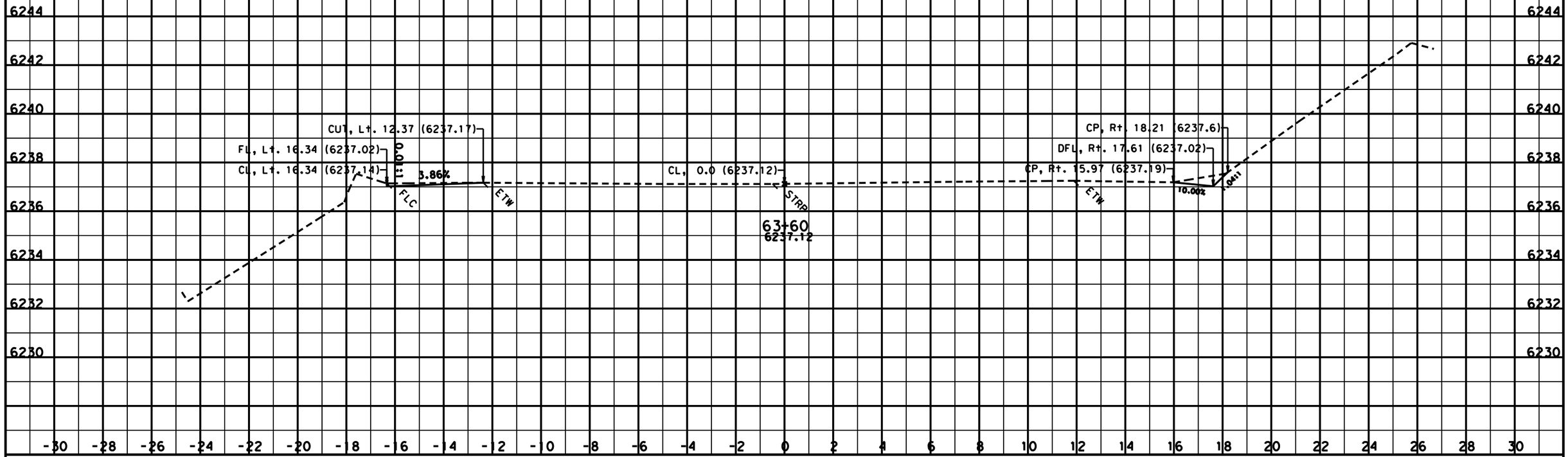

CREATED BY: Kevin Lee
DATE: 1/18/2013
KC Project: SR11099 File: D:\KevinLee101810\riverside\SR11099\ear\b2_out5.ear

CONTRACT: 03-3F4204
DIST/CO/RTE/PM: 03/Pla/89/T8.6-10.9

SCALE: 1" = 2' Horiz.
1" = 2' Vert.

All Dimensions are US Survey Feet

B2
CROSS SECTIONS
SHEET 44 OF 59

FOR EARTHWORK DEVELOPMENT ONLY

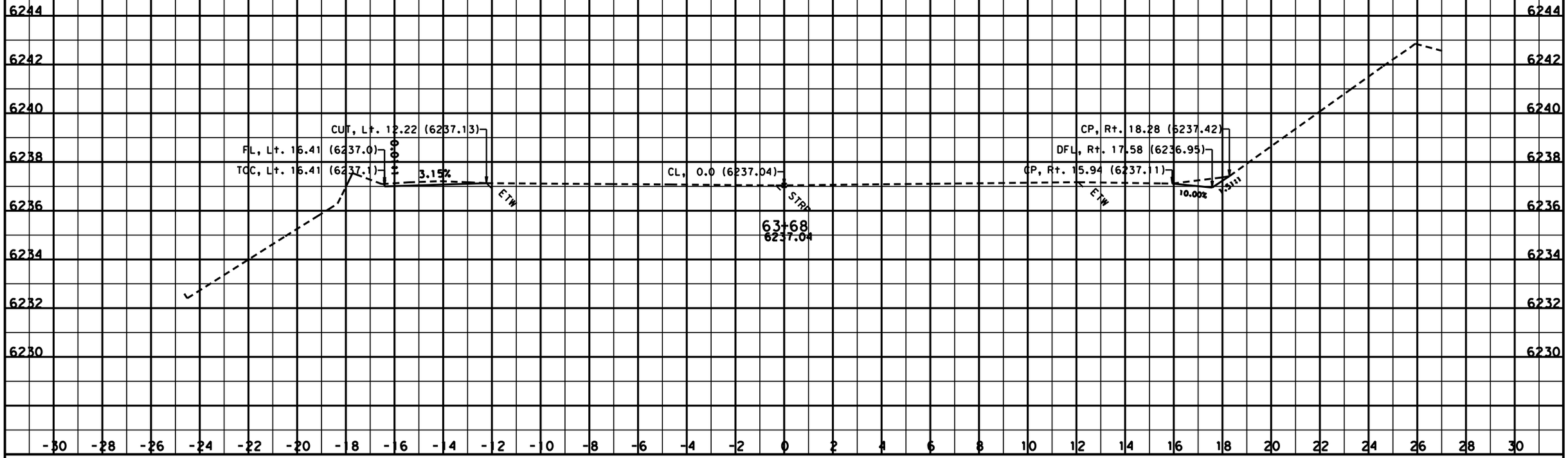

CREATED BY: Kevin Lee
DATE: 1/18/2013
KC Project: SR11099 File: D:\KevinLee101810\riverside\SR11099\ear\b2_out5.ear

CONTRACT: 03-3F4204
DIST/CO/RTE/PM: 03/Pla/89/T8.6-10.9

SCALE: 1" = 2' Horiz.
1" = 2' Vert.

All Dimensions are US Survey Feet

B2
CROSS SECTIONS
SHEET 45 OF 59

FOR EARTHWORK DEVELOPMENT ONLY

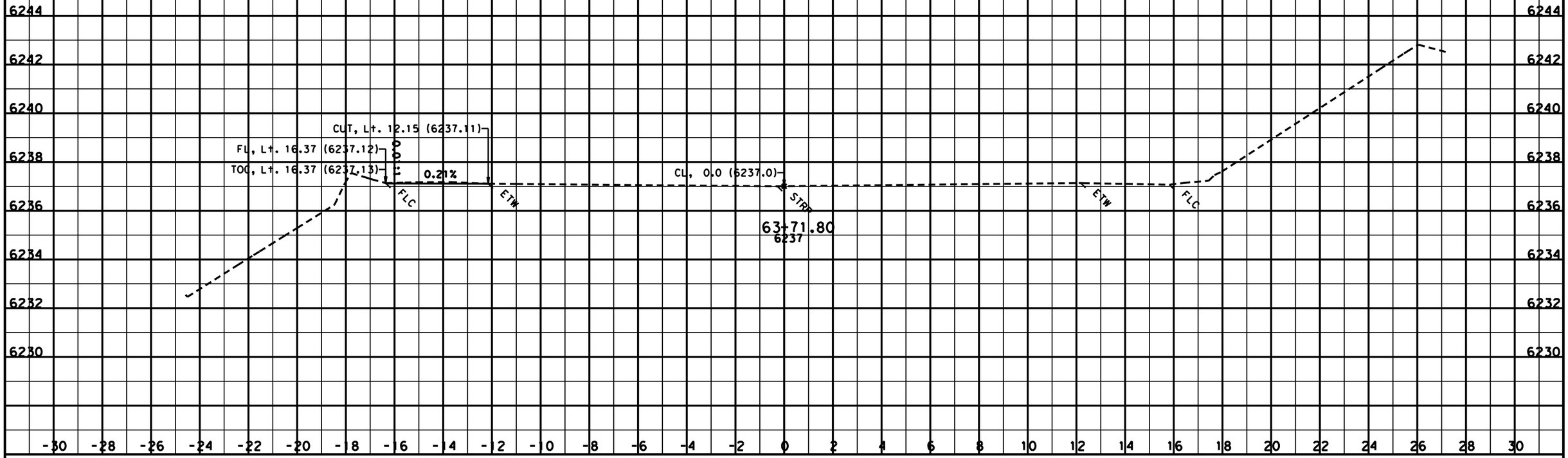

CREATED BY: Kevin Lee
DATE: 1/18/2013
KC Project: SR11099 File: D:\KevinLee101810\riverside\SR11099\ear\b2_out5.ear

CONTRACT: 03-3F4204
DIST/CO/RTE/PM: 03/Pla/89/T8.6-10.9

SCALE: 1" = 2' Horiz.
1" = 2' Vert.

All Dimensions are US Survey Feet

B2
CROSS SECTIONS
SHEET 46 OF 59

FOR EARTHWORK DEVELOPMENT ONLY

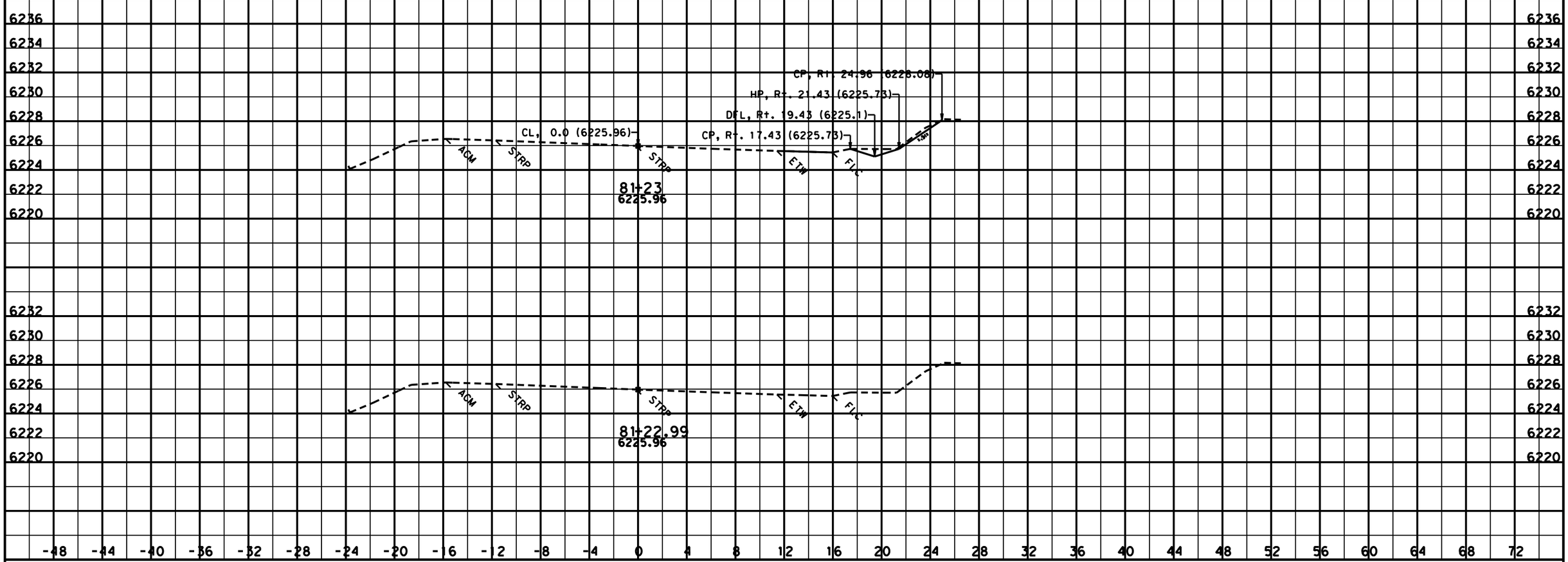

CONTRACT: 03-3F4204

DIST/CO/RTE/PM: 03/Pla/89/t8.6-10.9

SCALE: 1" = 4' Horiz.
1" = 4' Vert.

All Dimensions are US Survey Feet

DATE: 1/18/2013

KC Project: SR11099 File: D:\KevinLee101810\riverside\SR11099\ear\dflc2.ear

B2

CROSS SECTIONS

SHEET 47 OF 59

FOR EARTHWORK DEVELOPMENT ONLY

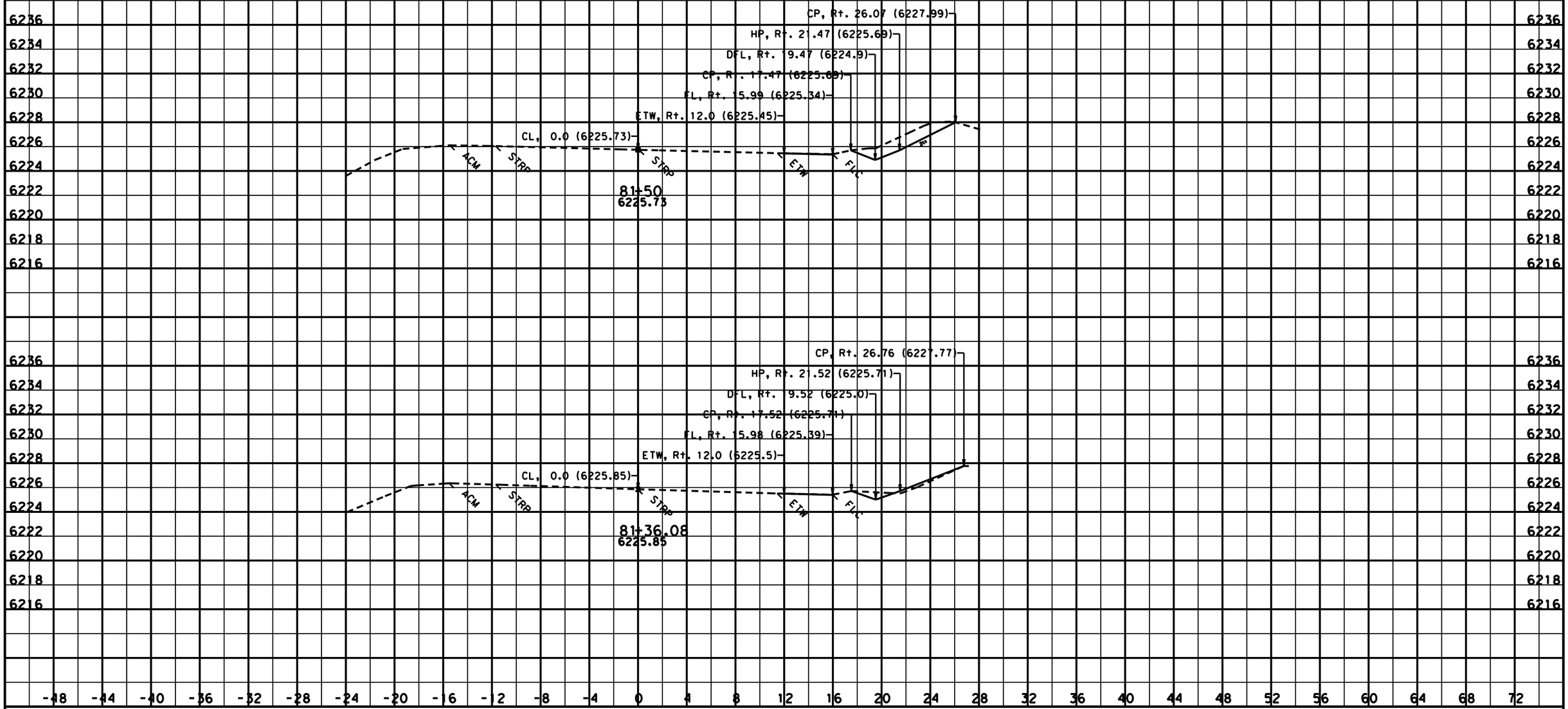

CONTRACT: 03-3F4204

DIST/CO/RTE/PM: 03/Pla/89/t8.6-10.9

SCALE: 1" = 4' Horiz.
1" = 4' Vert.

All Dimensions are US Survey Feet

DATE: 1/18/2013

KC Project: SR11099 File: D:\KevinLee101810\riverside\SR11099\ear\dflc2.ear

B2

CROSS SECTIONS

SHEET 48 OF 59

FOR EARTHWORK DEVELOPMENT ONLY

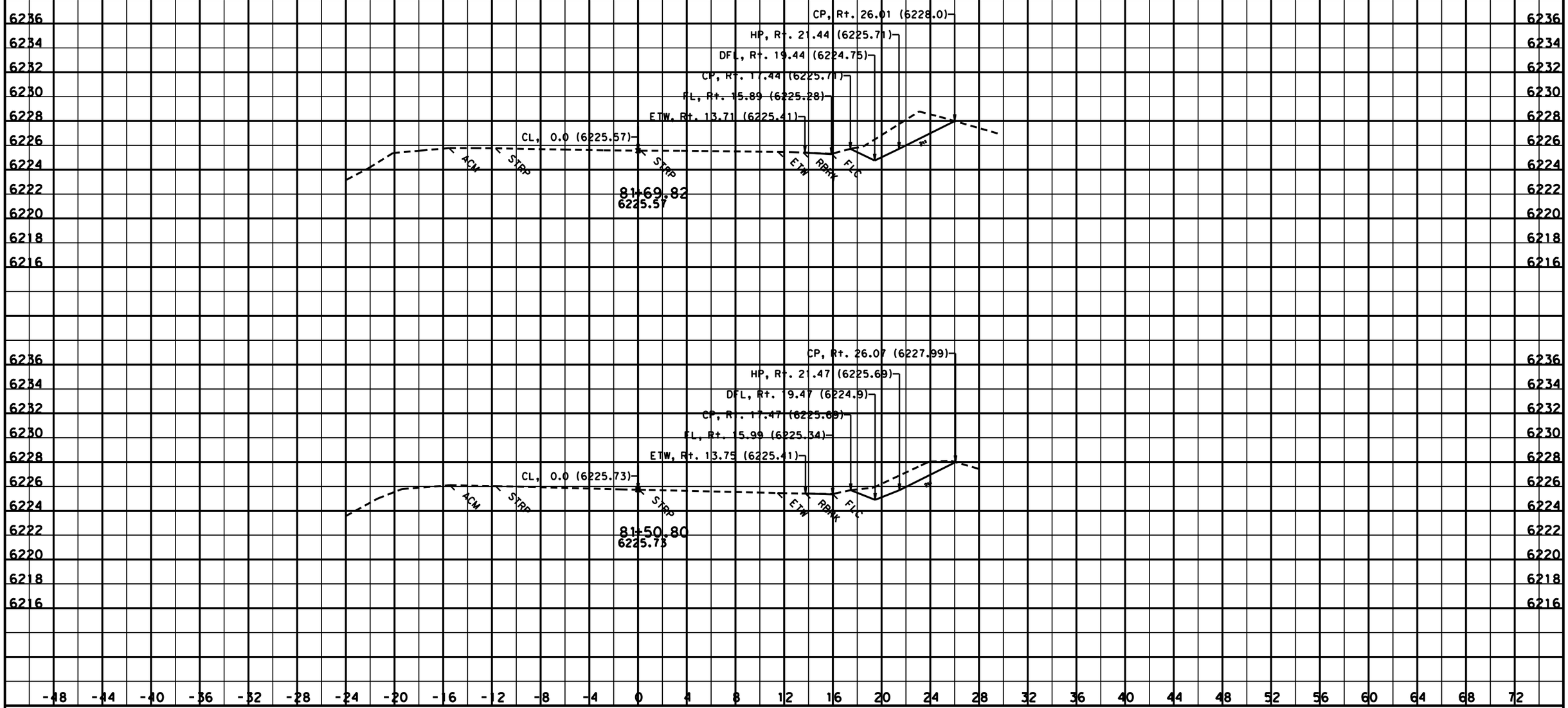

CONTRACT: 03-3F4204

DIST/CO/RTE/PM: 03/Pla/89/t8.6-10.9

SCALE: 1" = 4' Horiz.
1" = 4' Vert.

All Dimensions are US Survey Feet

DATE: 1/18/2013

KC Project: SR11099 File: D:\KevinLee101810\riverside\SR11099\ear\dflc2.ear

B2

CROSS SECTIONS

FOR EARTHWORK DEVELOPMENT ONLY

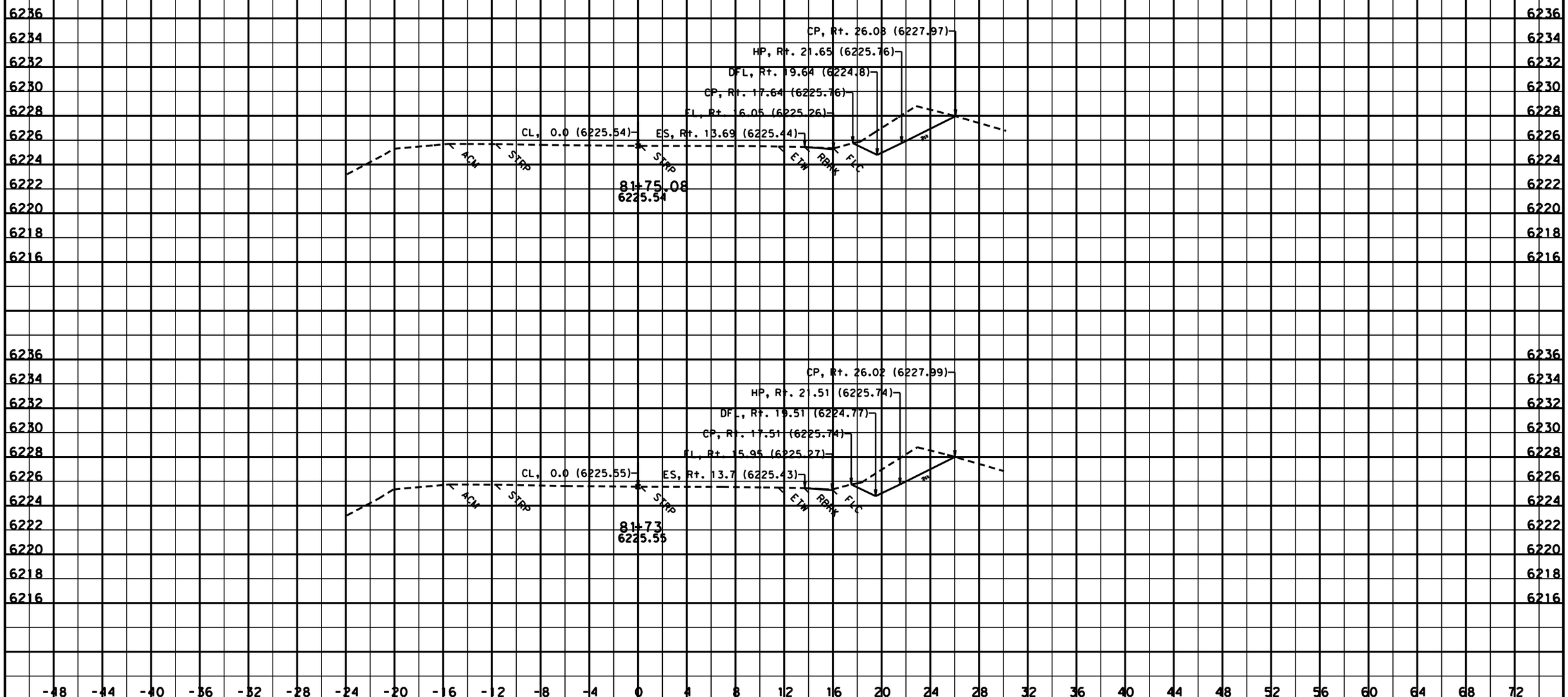

CONTRACT: 03-3F4204

DIST/CO/RTE/PM: 03/Pla/89/t8.6-10.9

SCALE: 1" = 4' Horiz.
1" = 4' Vert.

All Dimensions are US Survey Feet

DATE: 1/18/2013

KC Project: SR11099 File: D:\KevinLee101810\riverside\SR11099\ear\dflc2.ear

B2

CROSS SECTIONS

FOR EARTHWORK DEVELOPMENT ONLY

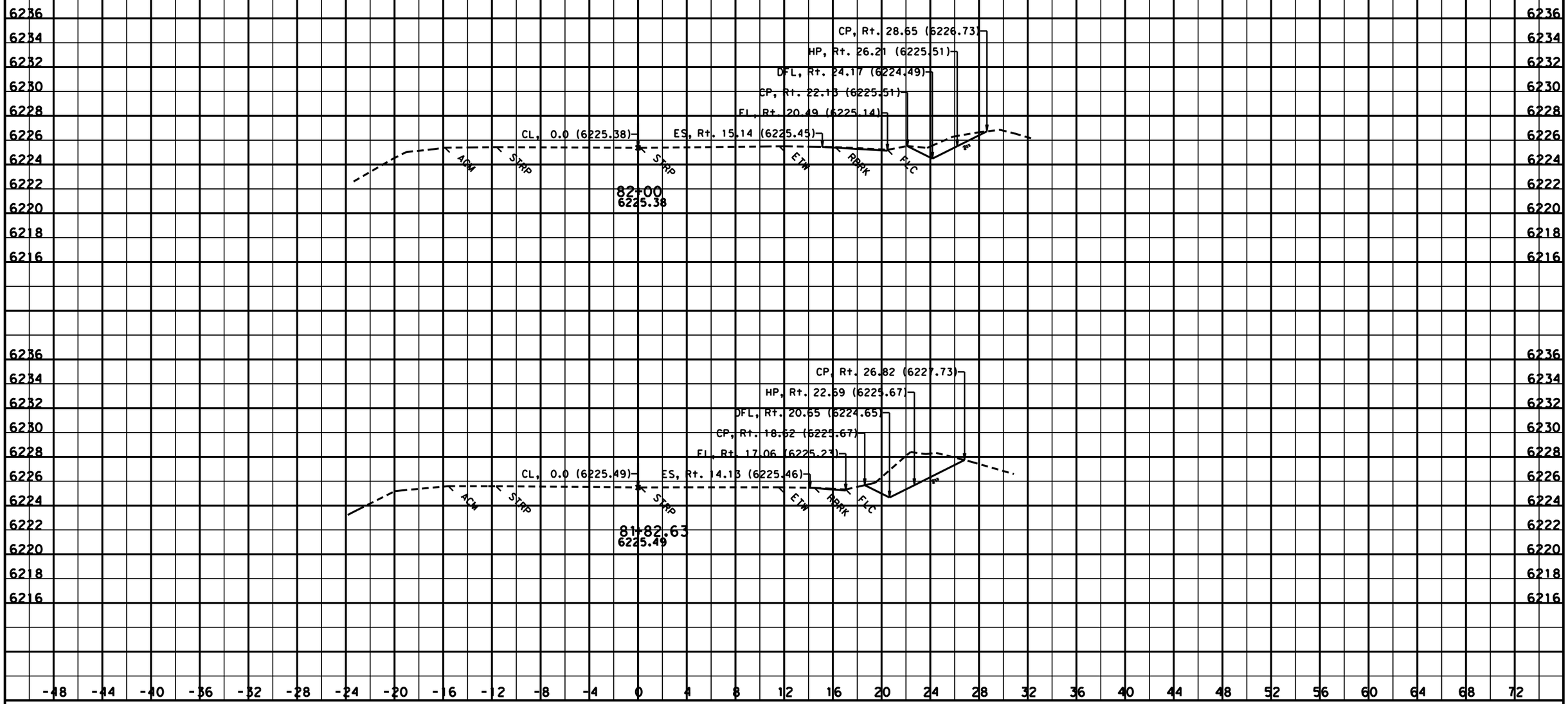

CONTRACT: 03-3F4204

DIST/CO/RTE/PM: 03/Pla/89/t8.6-10.9

SCALE: 1" = 4' Horiz.
1" = 4' Vert.

All Dimensions are US Survey Feet

DATE: 1/18/2013

KC Project: SR11099 File: D:\KevinLee101810\riverside\SR11099\ear\dflc2.ear

B2

CROSS SECTIONS

SHEET 51 OF 59

FOR EARTHWORK DEVELOPMENT ONLY

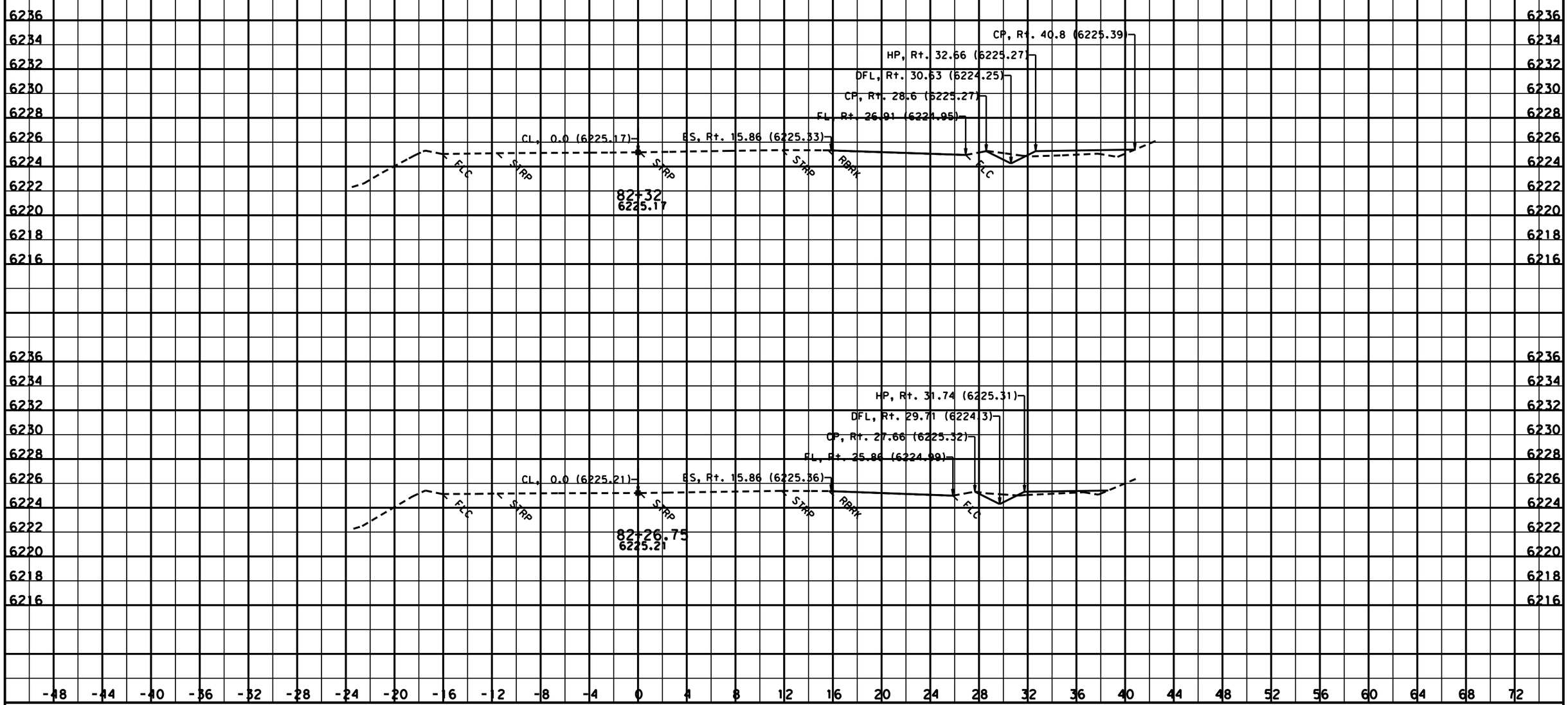

CONTRACT: 03-3F4204

DIST/CO/RTE/PM: 03/Pla/89/t8.6-10.9

SCALE: 1" = 4' Horiz.
1" = 4' Vert.

All Dimensions are US Survey Feet

DATE: 1/18/2013

KC Project: SR11099 File: D:\KevinLee101810\riverside\SR11099\ear\dflc2.ear

B2

CROSS SECTIONS

SHEET 52 OF 59

FOR EARTHWORK DEVELOPMENT ONLY

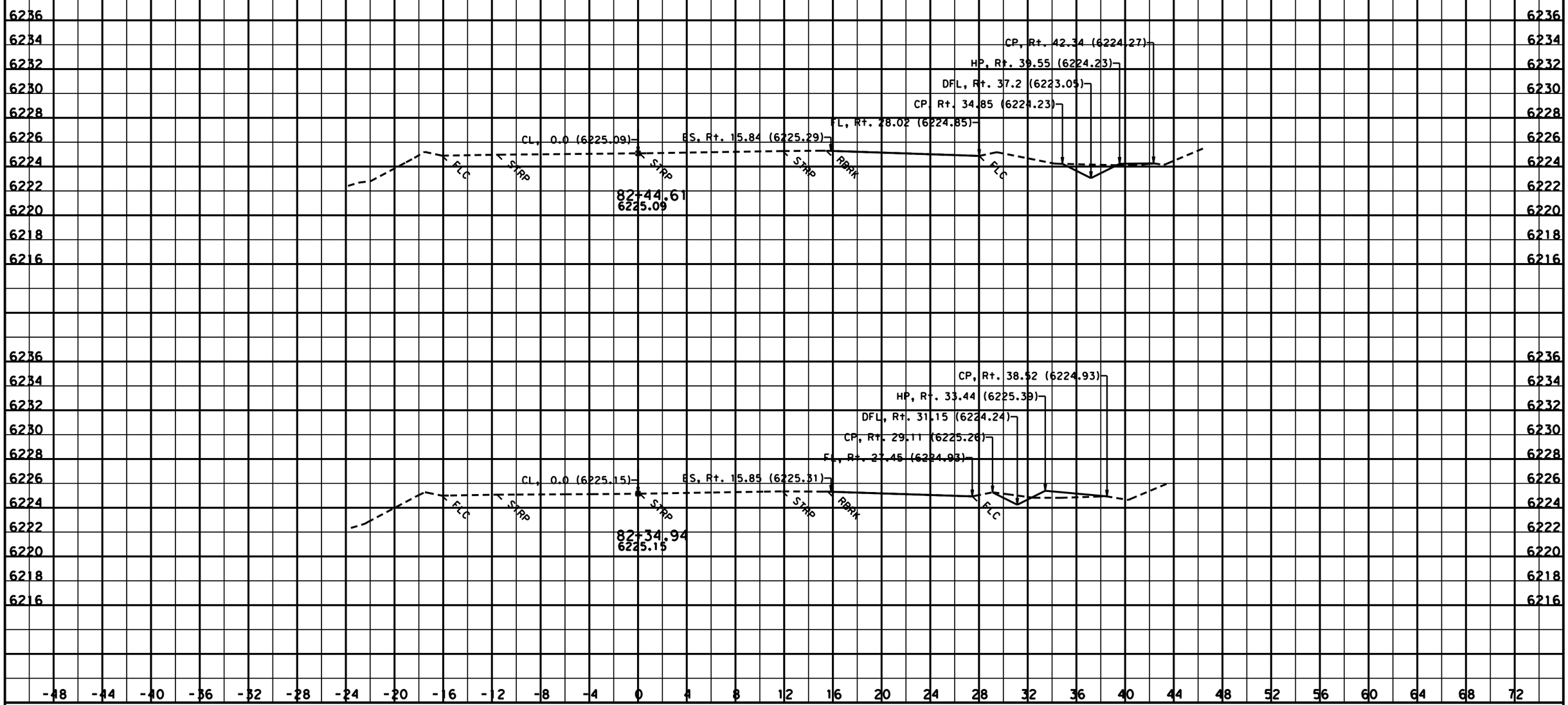

CONTRACT: 03-3F4204

DIST/CO/RTE/PM: 03/Pla/89/t8.6-10.9

SCALE: 1" = 4' Horiz.
1" = 4' Vert.

All Dimensions are US Survey Feet

DATE: 1/18/2013

KC Project: SR11099 File: D:\KevinLee101810\riverside\SR11099\ear\dflc2.ear

B2

CROSS SECTIONS

SHEET 53 OF 59

FOR EARTHWORK DEVELOPMENT ONLY

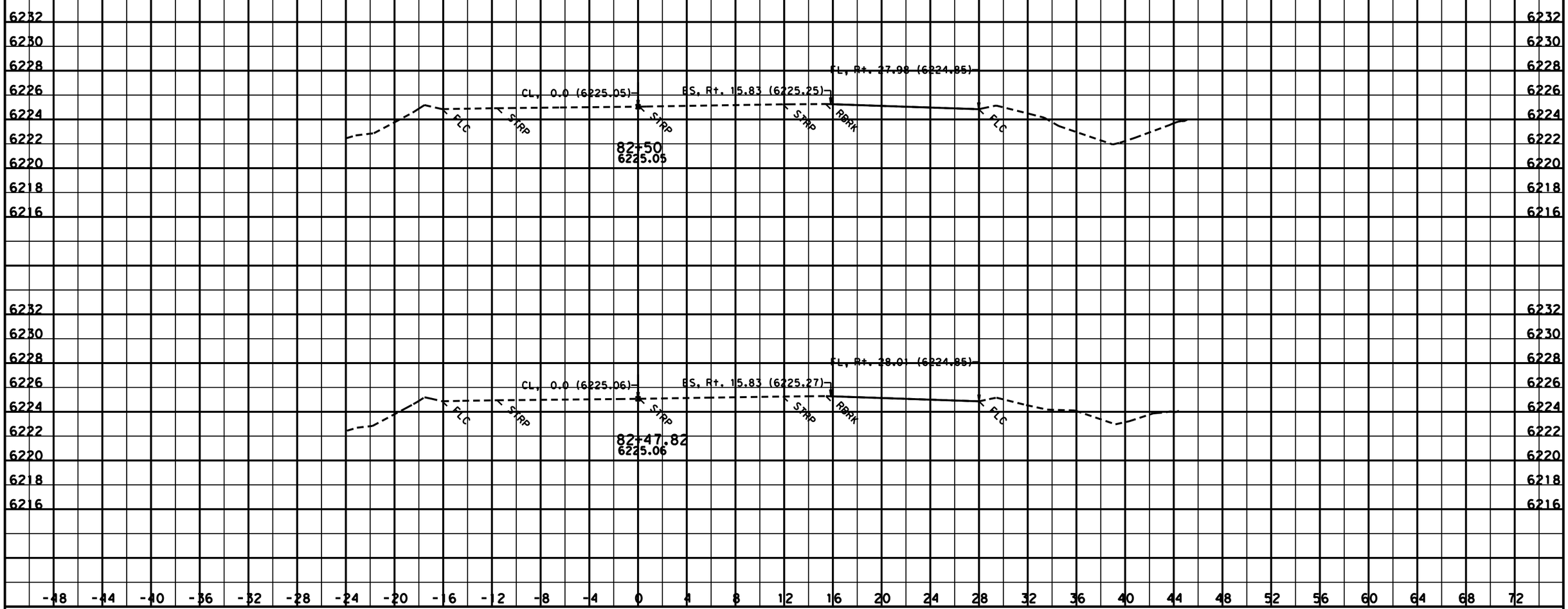

CONTRACT: 03-3F4204

DIST/CO/RTE/PM: 03/Pla/89/t8.6-10.9

SCALE: 1" = 4' Horiz.
1" = 4' Vert.

All Dimensions are US Survey Feet

DATE: 1/18/2013

KC Project: SR11099 File: D:\KevinLee101810\riverside\SR11099\ear\dflc2.ear

B2

CROSS SECTIONS

SHEET 54 OF 59

FOR EARTHWORK DEVELOPMENT ONLY

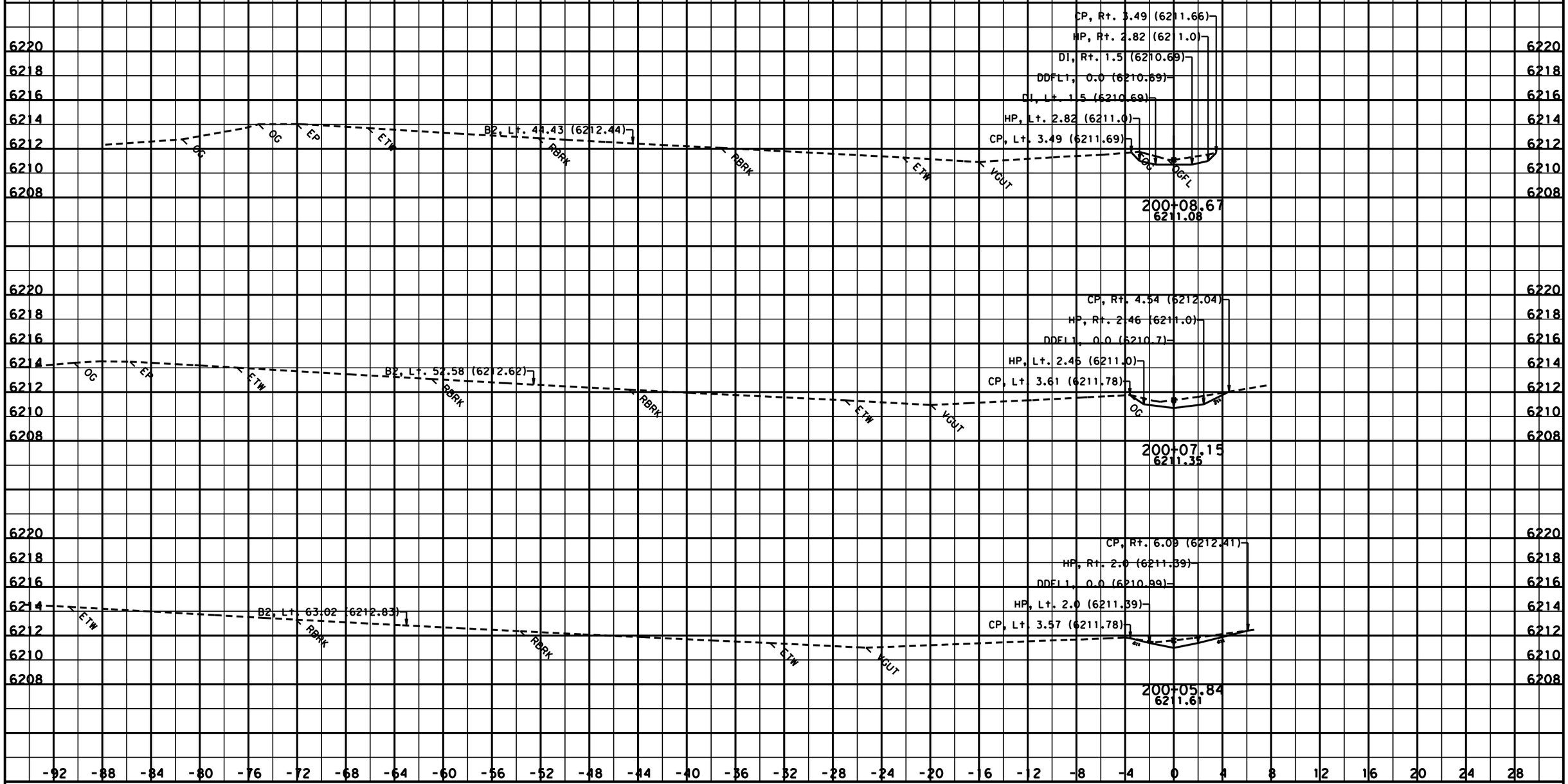

CREATED BY: Kevin Lee
DATE: 1/18/2013
KC Project: SR11099 File: D:\KevinLee101810\riverside\SR11099\ear\ddfl1_out.ear

CONTRACT: 03-3F4204
DIST/CO/RTE/PM: 03/Pla/89/T8.6-10.9

SCALE: 1" = 4' Horiz.
1" = 4' Vert.

All Dimensions are US Survey Feet

DDFL1
CROSS SECTIONS
SHEET 55 OF 59

FOR EARTHWORK DEVELOPMENT ONLY

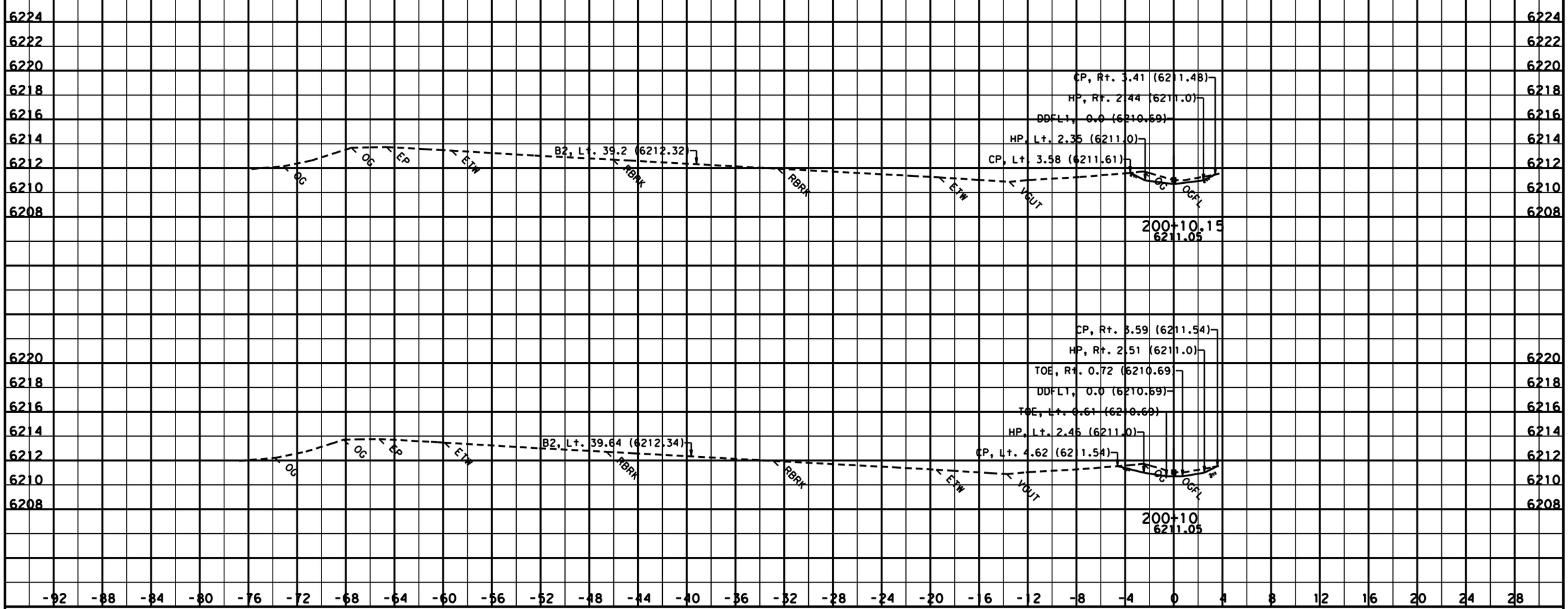

CREATED BY: Kevin Lee
DATE: 1/18/2013
KC Project: SR11099 File: D:\KevinLee101810\riverside\SR11099\ear\ddfl1_out.ear

CONTRACT: 03-3F4204
DIST/CO/RTE/PM: 03/Pla/89/T8.6-10.9

SCALE: 1" = 4' Horiz.
1" = 4' Vert.

All Dimensions are US Survey Feet

DDFL1
CROSS SECTIONS

FOR EARTHWORK DEVELOPMENT ONLY

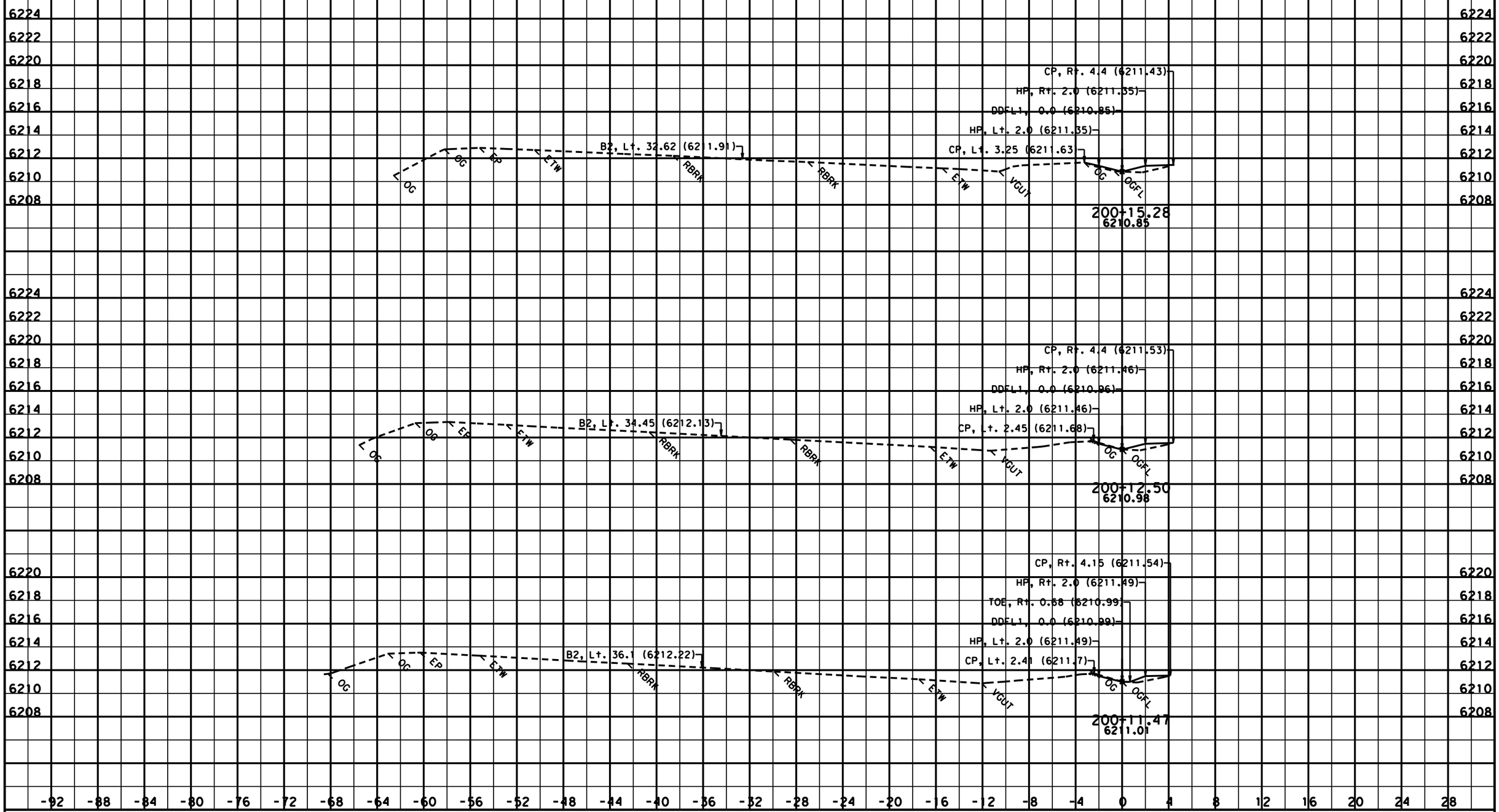

CREATED BY: Kevin Lee
DATE: 1/18/2013
KC Project: SR11099 File: D:\KevinLee101810\riverside\SR11099\ear\ddfl1_out.ear

CONTRACT: 03-3F4204
DIST/CO/RTE/PM: 03/Pla/89/T8.6-10.9

SCALE: 1" = 4' Horiz.
1" = 4' Vert.

All Dimensions are US Survey Feet

DDFL1
CROSS SECTIONS

FOR EARTHWORK DEVELOPMENT ONLY

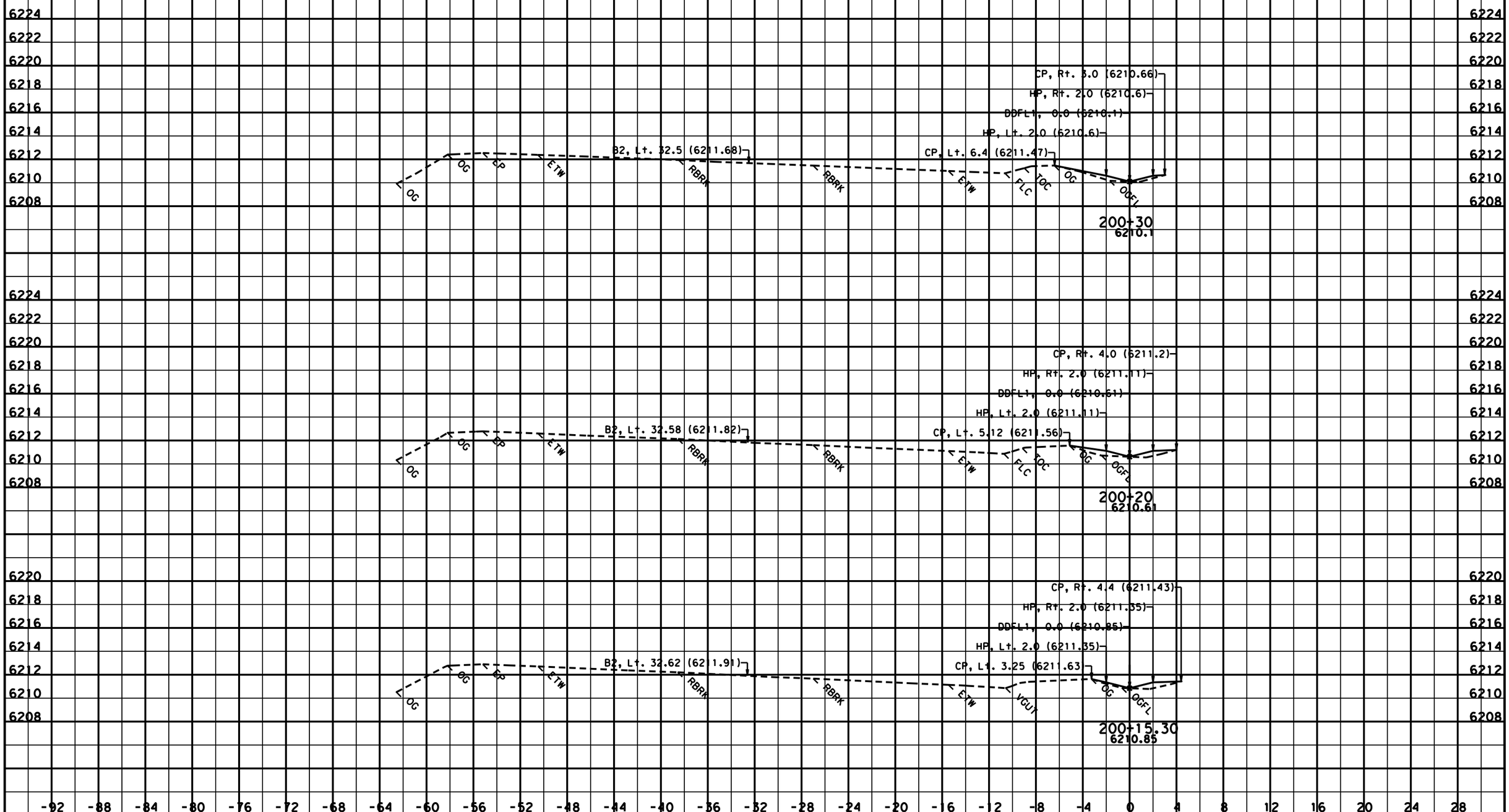

CREATED BY: Kevin Lee
DATE: 1/18/2013
KC Project: SR11099 File: D:\KevinLee101810\riverside\SR11099\ear\ddfl1_out.ear

CONTRACT: 03-3F4204
DIST/CO/RTE/PM: 03/Pla/89/T8.6-10.9

SCALE: 1" = 4' Horiz.
1" = 4' Vert.

All Dimensions are US Survey Feet

DDFL1
CROSS SECTIONS

FOR EARTHWORK DEVELOPMENT ONLY

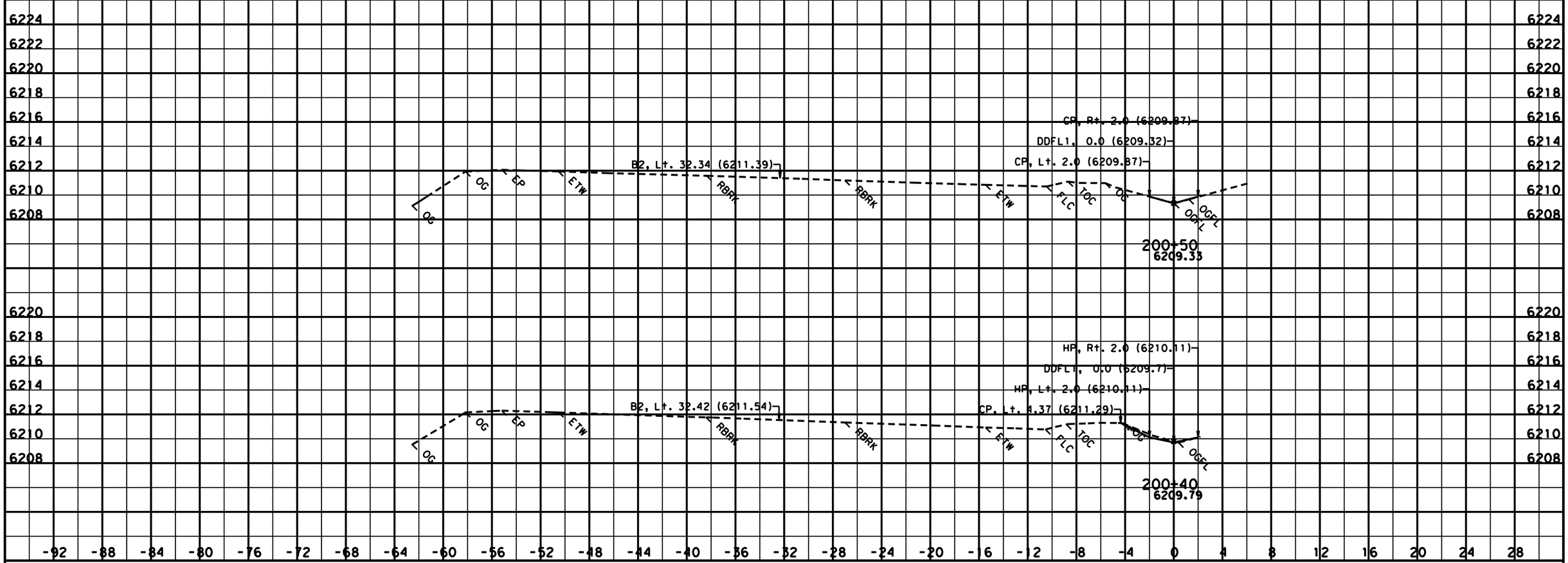

CREATED BY: Kevin Lee
DATE: 1/18/2013
KC Project: SR11099 File: D:\KevinLee101810\riverside\SR11099\ear\ddfl1_out.ear

CONTRACT: 03-3F4204
DIST/CO/RTE/PM: 03/Pla/89/T8.6-10.9

SCALE: 1" = 4' Horiz.
1" = 4' Vert.

All Dimensions are US Survey Feet

DDFL1
CROSS SECTIONS
SHEET 59 OF 59