FOR EARTHWORK DEVELOPMENT ONLY

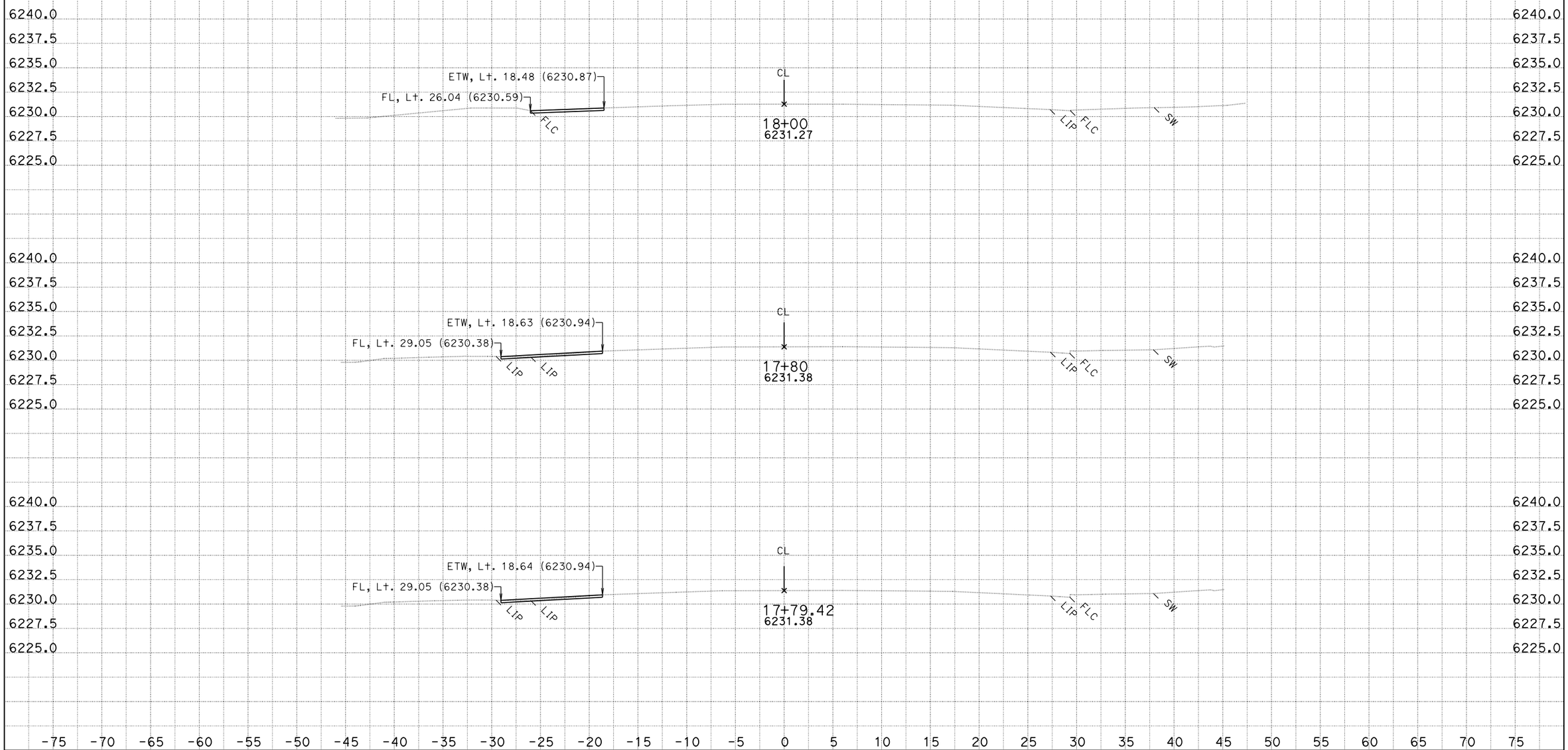

CREATED BY: K.Lee
DATE: 8/12/2013
KC Project: SR11099

CONTRACT: 3F4404
DIST/CO/RTE/PM: 03/Pla/89/t8.6/12.8
File: D:\KevinLee101810\riverside2\SR11099\ear\b2c_out.ear PROJECT ID: Riverside

SCALE: 1" = 5' Horiz.
1" = 5' Vert.

All Dimensions are US Survey Feet

B2
CROSS SECTIONS
SHEET 1 OF 151

FOR EARTHWORK DEVELOPMENT ONLY

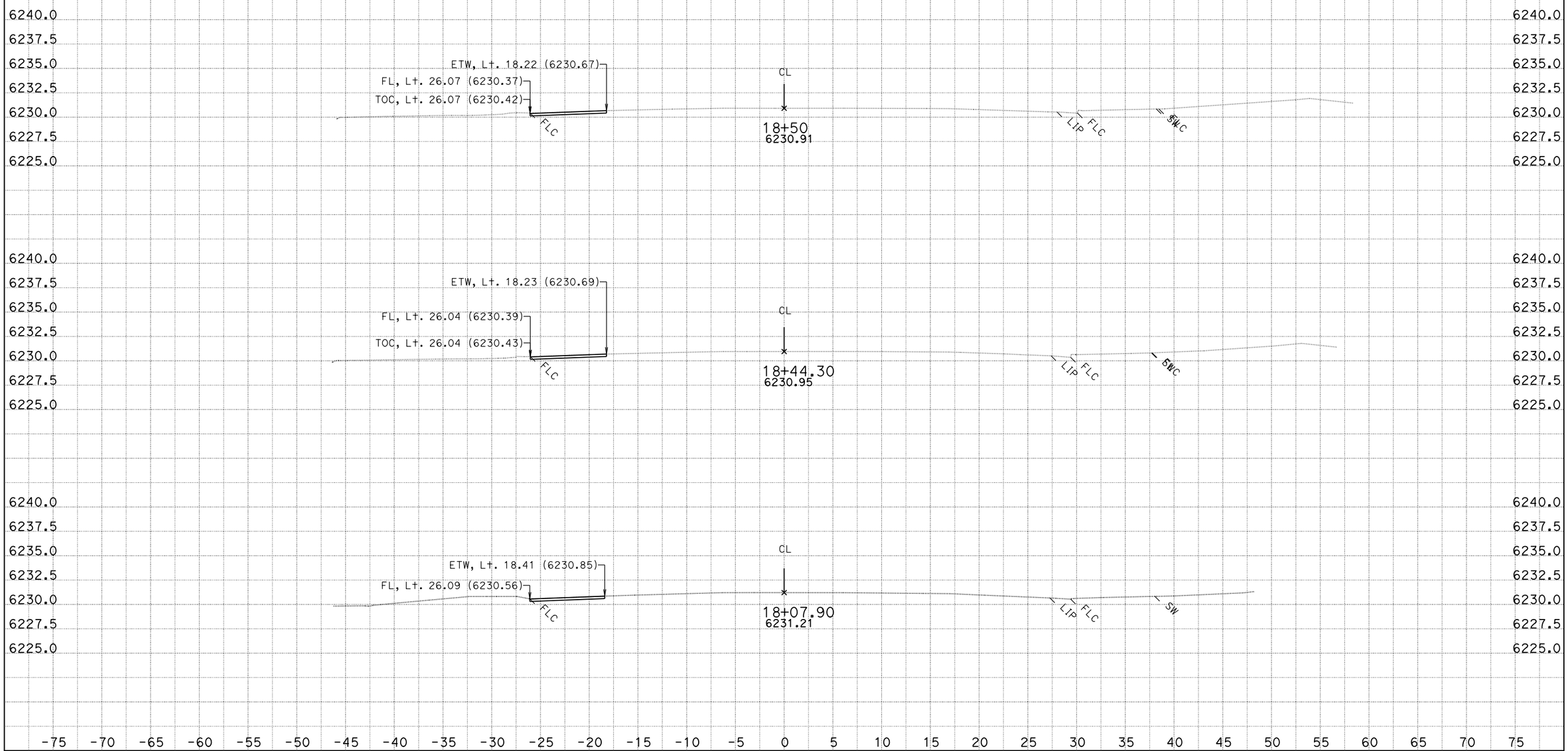

CREATED BY: K.Lee
DATE: 8/12/2013
KC Project: SR11099

CONTRACT: 3F4404
DIST/CO/RTE/PM: 03/Pla/89/t8.6/12.8
File: D:\KevinLee101810\riverside2\SR11099\ear\b2c_out.ear PROJECT ID: Riverside

SCALE: 1" = 5' Horiz.
1" = 5' Vert.

All Dimensions are US Survey Feet

B2
CROSS SECTIONS
SHEET 2 OF 151

FOR EARTHWORK DEVELOPMENT ONLY

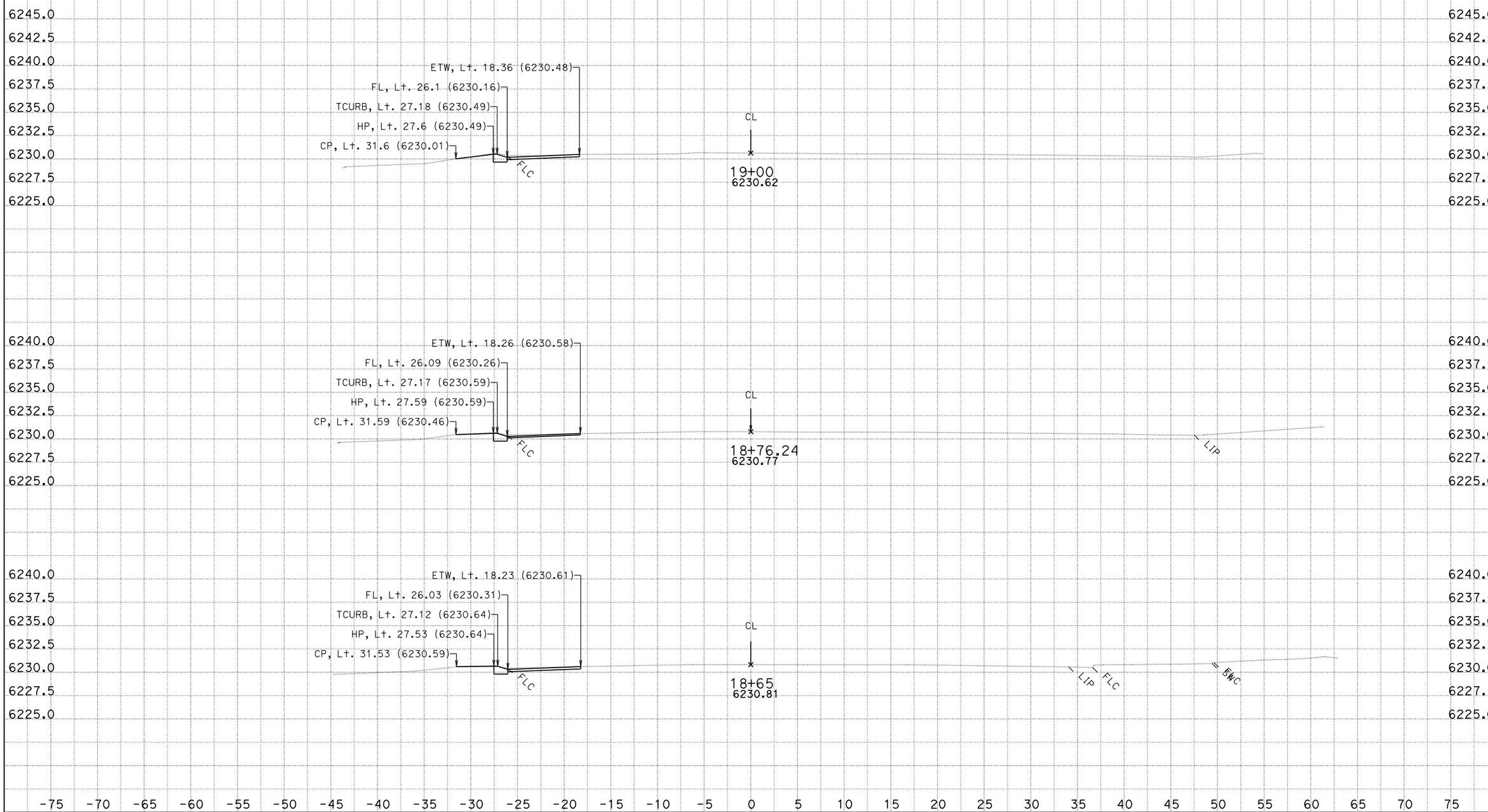

CREATED BY: K.Lee
DATE: 8/12/2013
KC Project: SR11099

CONTRACT: 3F4404
DIST/CO/RTE/PM: 03/Pla/89/t8.6/12.8
File: D:\KevinLee101810\riverside2\SR11099\ear\b2c_out.ear PROJECT ID: Riverside

SCALE: 1" = 5' Horiz.
1" = 5' Vert.

All Dimensions are US Survey Feet

B2
CROSS SECTIONS
SHEET 3 OF 151

FOR EARTHWORK DEVELOPMENT ONLY

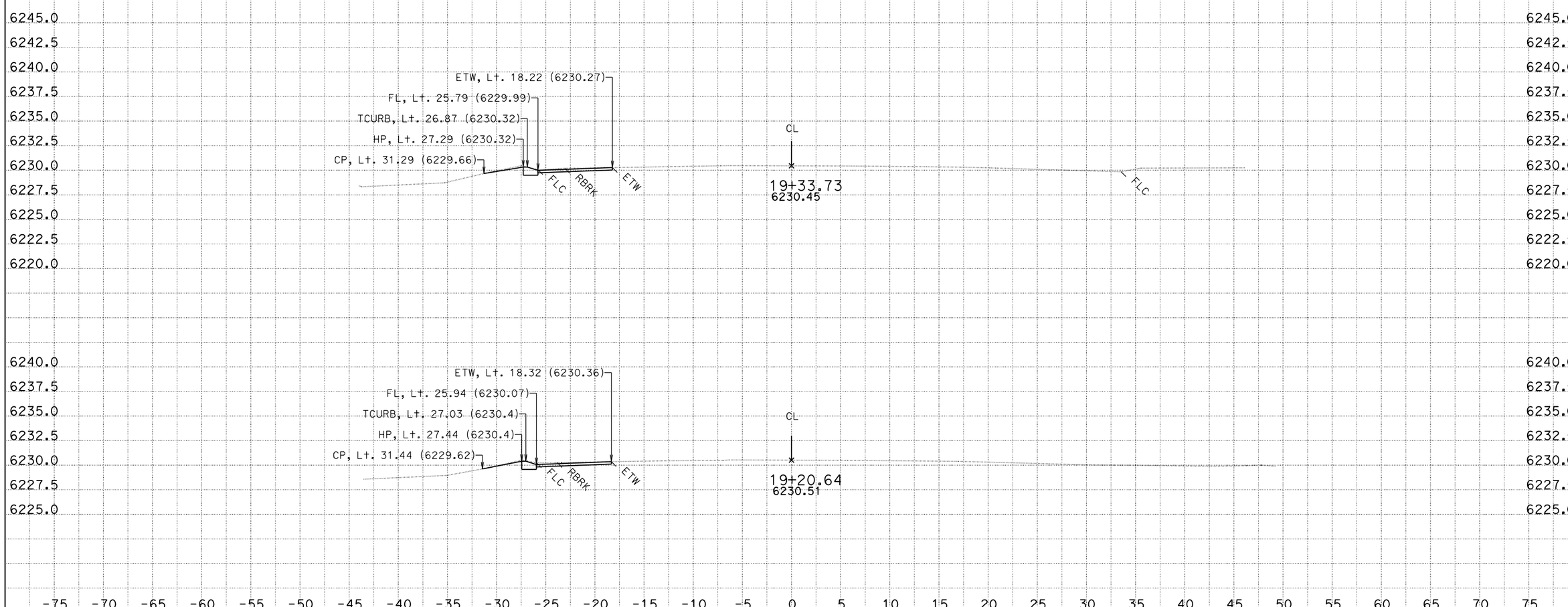

CREATED BY: K.Lee
DATE: 8/12/2013
KC Project: SR11099

CONTRACT: 3F4404
DIST/CO/RTE/PM: 03/Pla/89/t8.6/12.8
File: D:\KevinLee101810\riverside2\SR11099\ear\b2c_out.ear PROJECT ID: Riverside

SCALE: 1" = 5' Horiz.
1" = 5' Vert.

All Dimensions are US Survey Feet

B2
CROSS SECTIONS
SHEET 4 OF 151

FOR EARTHWORK DEVELOPMENT ONLY

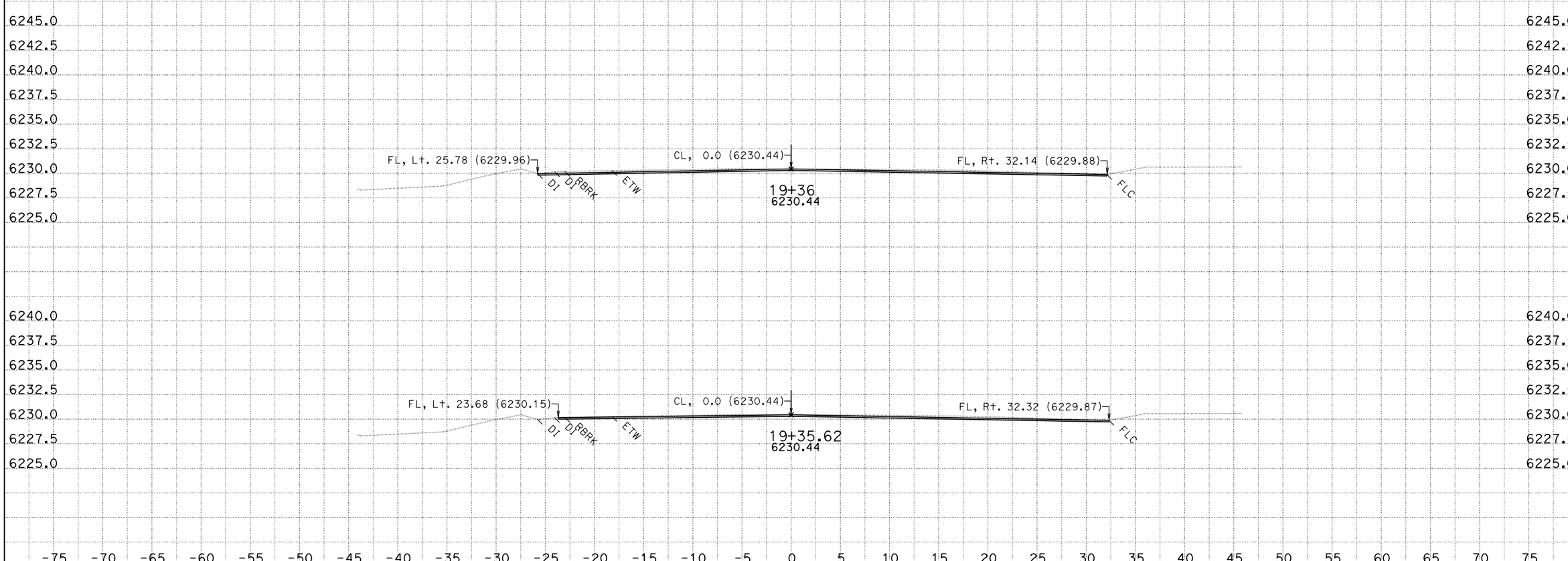

CREATED BY: K.Lee
DATE: 8/12/2013
KC Project: SR11099

CONTRACT: 3F4404
DIST/CO/RTE/PM: 03/Pla/89/t8.6/12.8
File: D:\KevinLee101810\riverside2\SR11099\ear\b2c_out.ear PROJECT ID: Riverside

SCALE: 1" = 5' Horiz.
1" = 5' Vert.

All Dimensions are US Survey Feet

B2
CROSS SECTIONS
SHEET 5 OF151

FOR EARTHWORK DEVELOPMENT ONLY

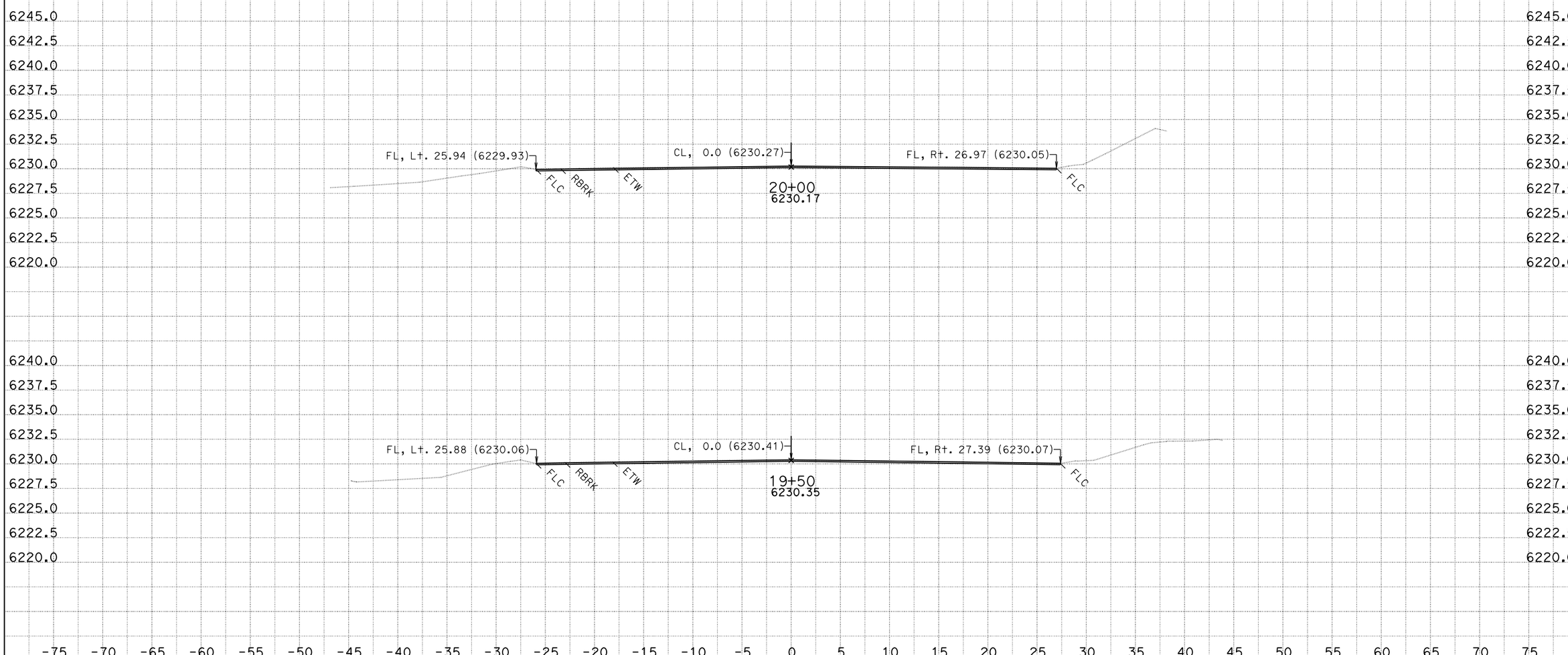

CREATED BY: K.Lee
DATE: 8/12/2013
KC Project: SR11099

CONTRACT: 3F4404
DIST/CO/RTE/PM: 03/Pla/89/t8.6/12.8
File: D:\KevinLee101810\riverside2\SR11099\ear\b2c_out.ear PROJECT ID: Riverside

SCALE: 1" = 5' Horiz.
1" = 5' Vert.

All Dimensions are US Survey Feet

B2
CROSS SECTIONS
SHEET 6 OF 151

FOR EARTHWORK DEVELOPMENT ONLY

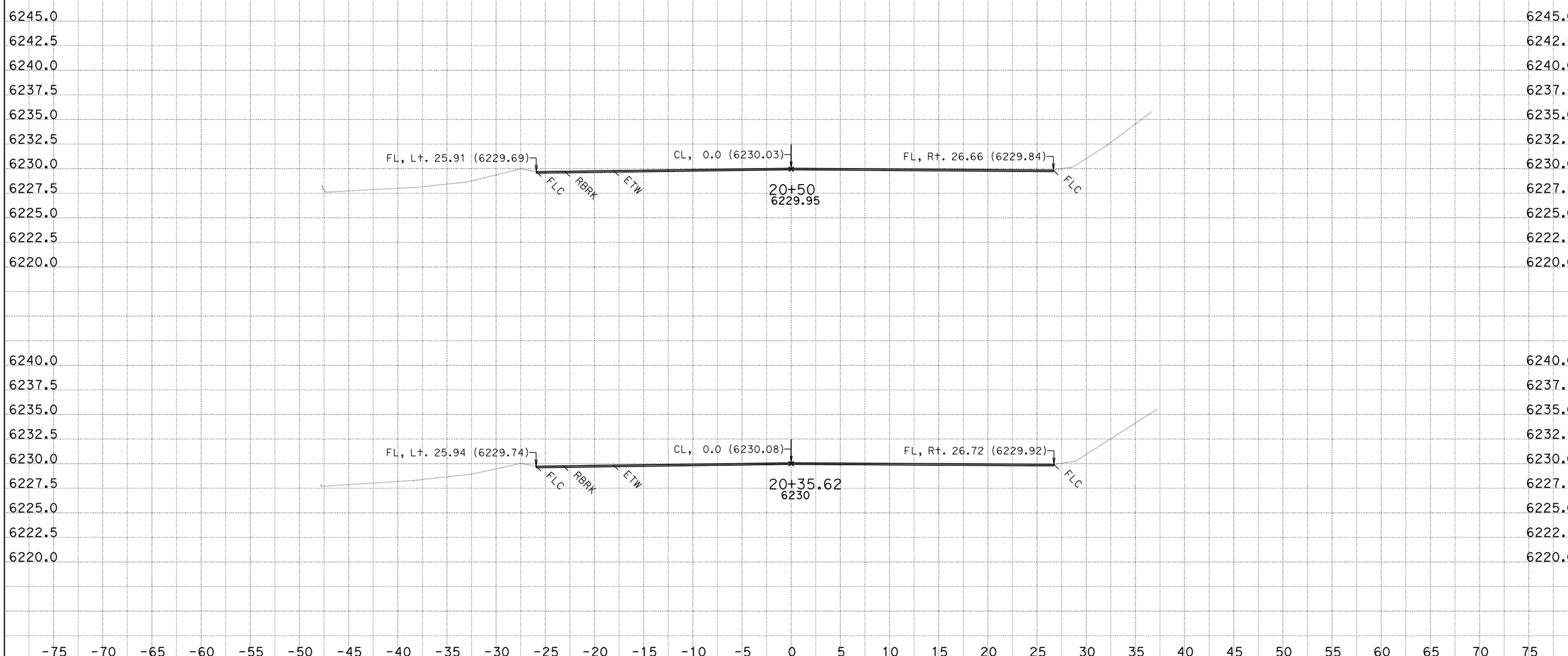

CREATED BY: K.Lee
DATE: 8/12/2013
KC Project: SR11099

CONTRACT: 3F4404
DIST/CO/RTE/PM: 03/Pla/89/t8.6/12.8
File: D:\KevinLee101810\riverside2\SR11099\ear\b2c_out.ear PROJECT ID: Riverside

SCALE: 1" = 5' Horiz.
1" = 5' Vert.

All Dimensions are US Survey Feet

B2
CROSS SECTIONS
SHEET 7 OF 151

FOR EARTHWORK DEVELOPMENT ONLY

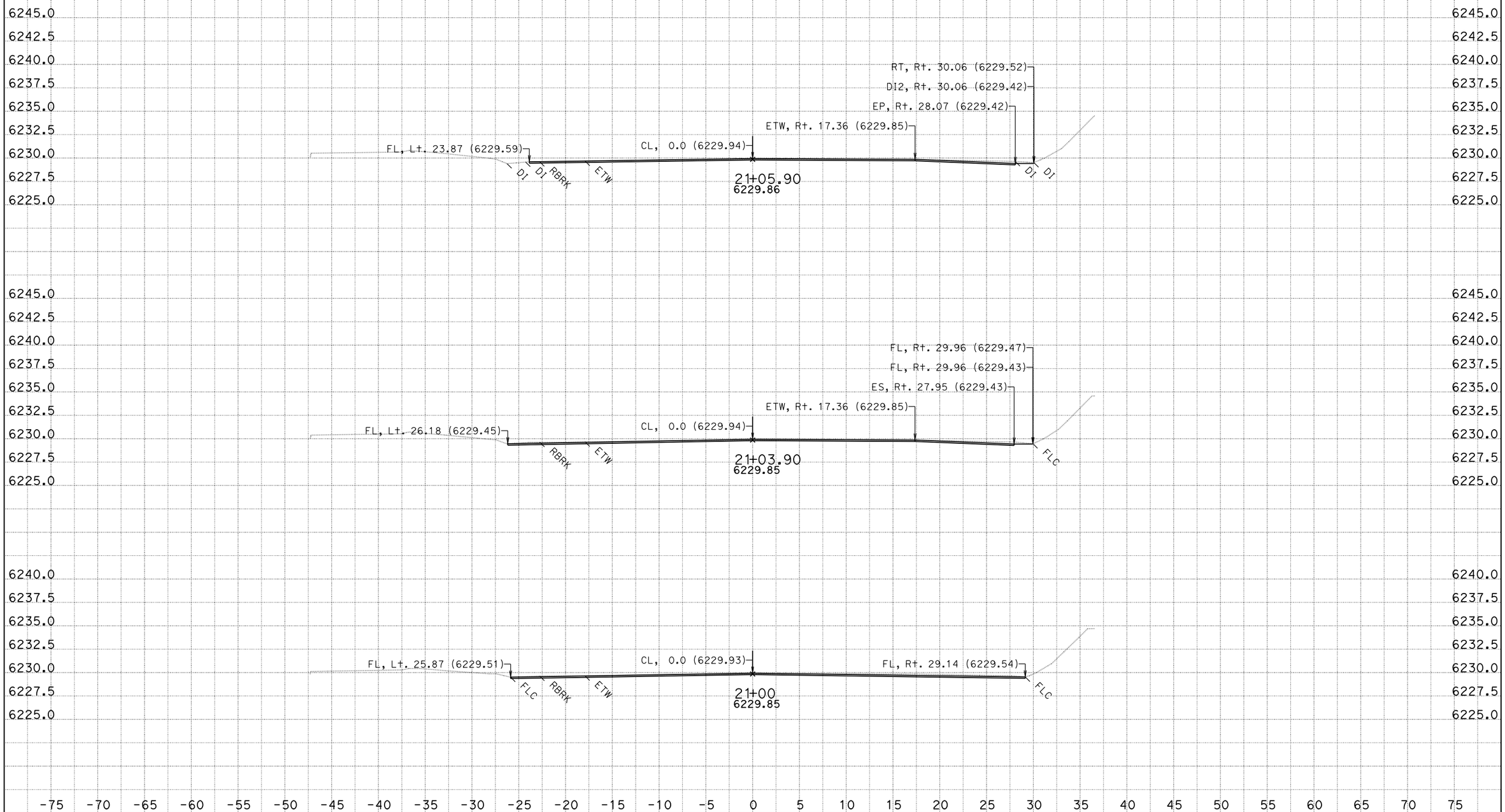

CREATED BY: K.Lee
DATE: 8/12/2013
KC Project: SR11099

CONTRACT: 3F4404
DIST/CO/RTE/PM: 03/Pla/89/t8.6/12.8
File: D:\KevinLee101810\riverside2\SR11099\ear\b2c_out.ear PROJECT ID: Riverside

SCALE: 1" = 5' Horiz.
1" = 5' Vert.

All Dimensions are US Survey Feet

B2
CROSS SECTIONS

FOR EARTHWORK DEVELOPMENT ONLY

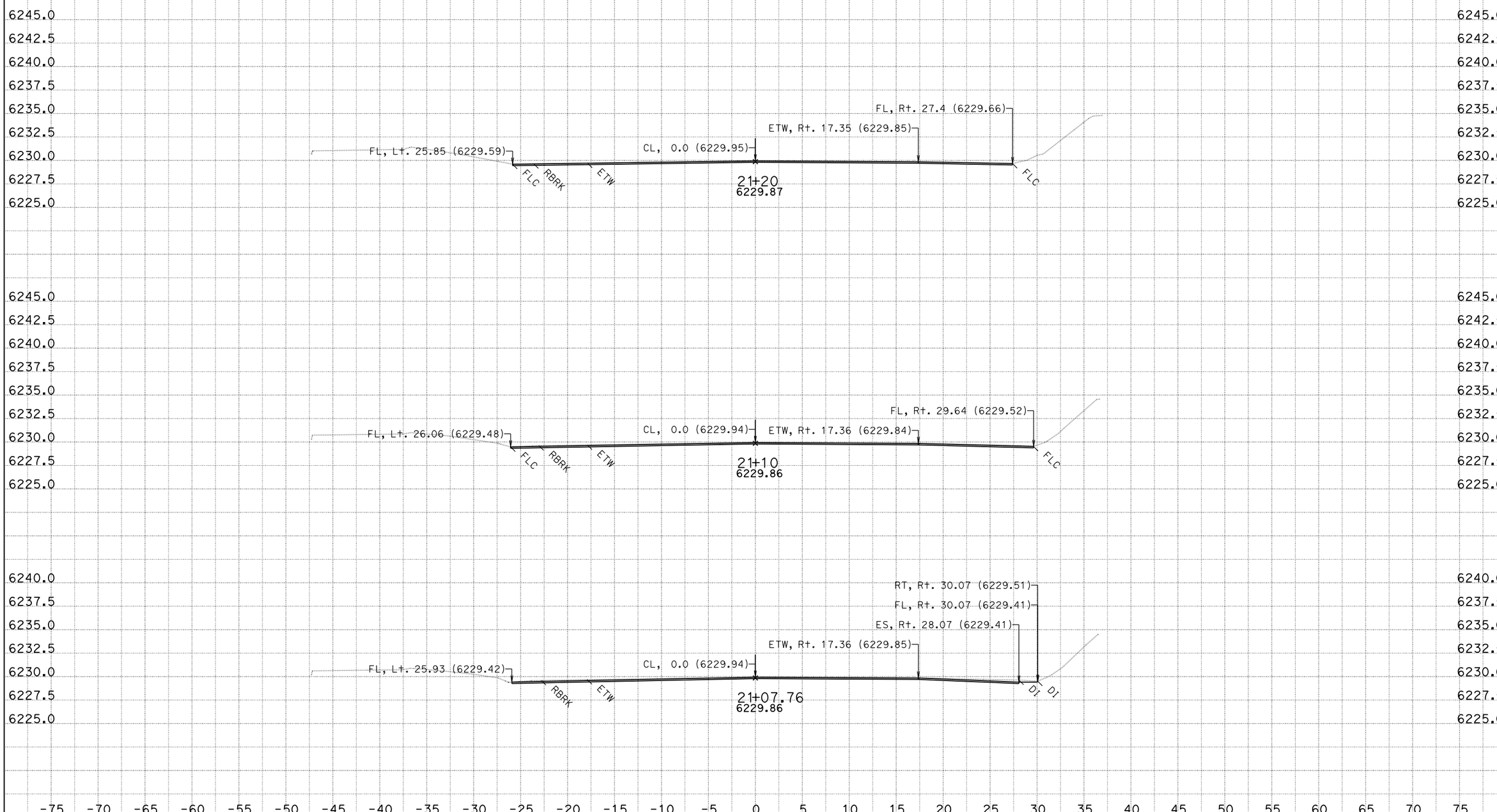

CREATED BY: K.Lee
DATE: 8/12/2013
KC Project: SR11099

CONTRACT: 3F4404
DIST/CO/RTE/PM: 03/Pla/89/t8.6/12.8
File: D:\KevinLee101810\riverside2\SR11099\ear\b2c_out.ear PROJECT ID: Riverside

SCALE: 1" = 5' Horiz.
1" = 5' Vert.

All Dimensions are US Survey Feet

B2
CROSS SECTIONS
SHEET 9 OF 151

FOR EARTHWORK DEVELOPMENT ONLY

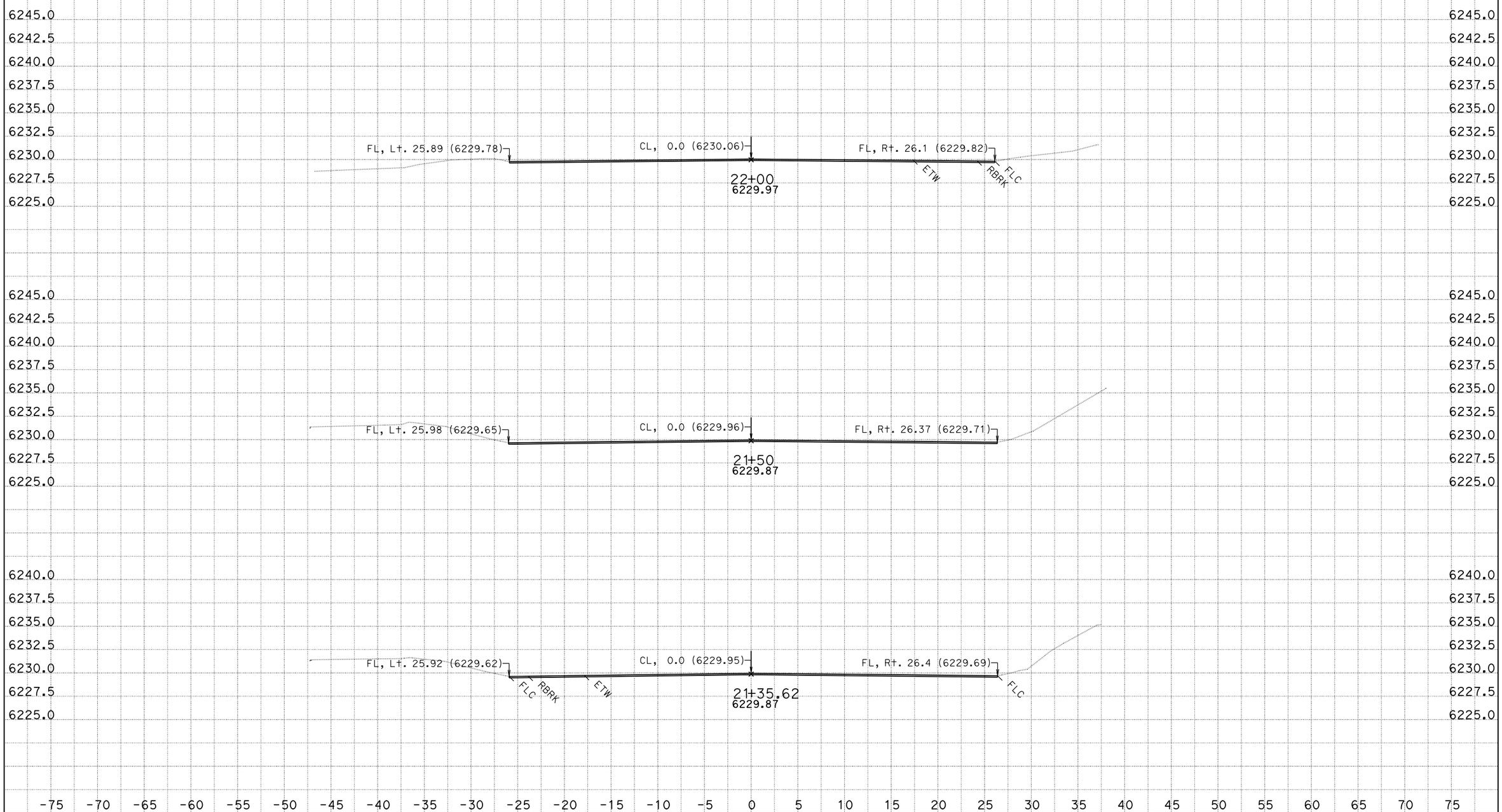

CREATED BY: K.Lee
DATE: 8/12/2013
KC Project: SR11099 File: D:\KevinLee101810\riverside2\SR11099\ear\b2c_out.ear PROJECT ID: Riverside

CONTRACT: 3F4404
DIST/CO/RTE/PM: 03/Pla/89/t8.6/12.8

SCALE: 1" = 5' Horiz.
1" = 5' Vert.

All Dimensions are US Survey Feet

B2
CROSS SECTIONS
SHEET 10 OF 151

FOR EARTHWORK DEVELOPMENT ONLY

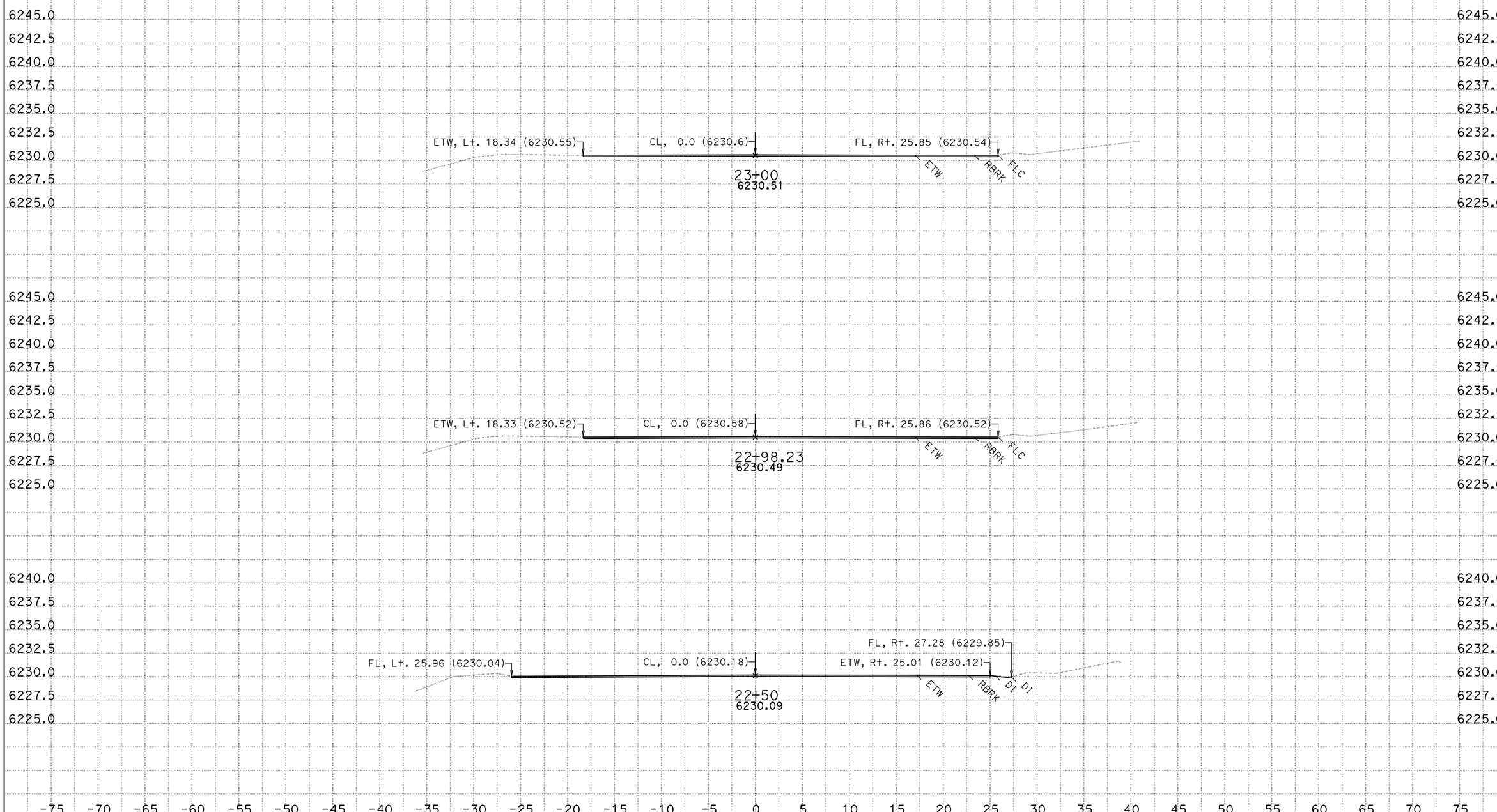

CREATED BY: K.Lee
DATE: 8/12/2013
KC Project: SR11099

CONTRACT: 3F4404
DIST/CO/RTE/PM: 03/Pla/89/t8.6/12.8
File: D:\KevinLee101810\riverside2\SR11099\ear\b2c_out.ear PROJECT ID: Riverside

SCALE: 1" = 5' Horiz.
1" = 5' Vert.

All Dimensions are US Survey Feet

B2
CROSS SECTIONS

FOR EARTHWORK DEVELOPMENT ONLY

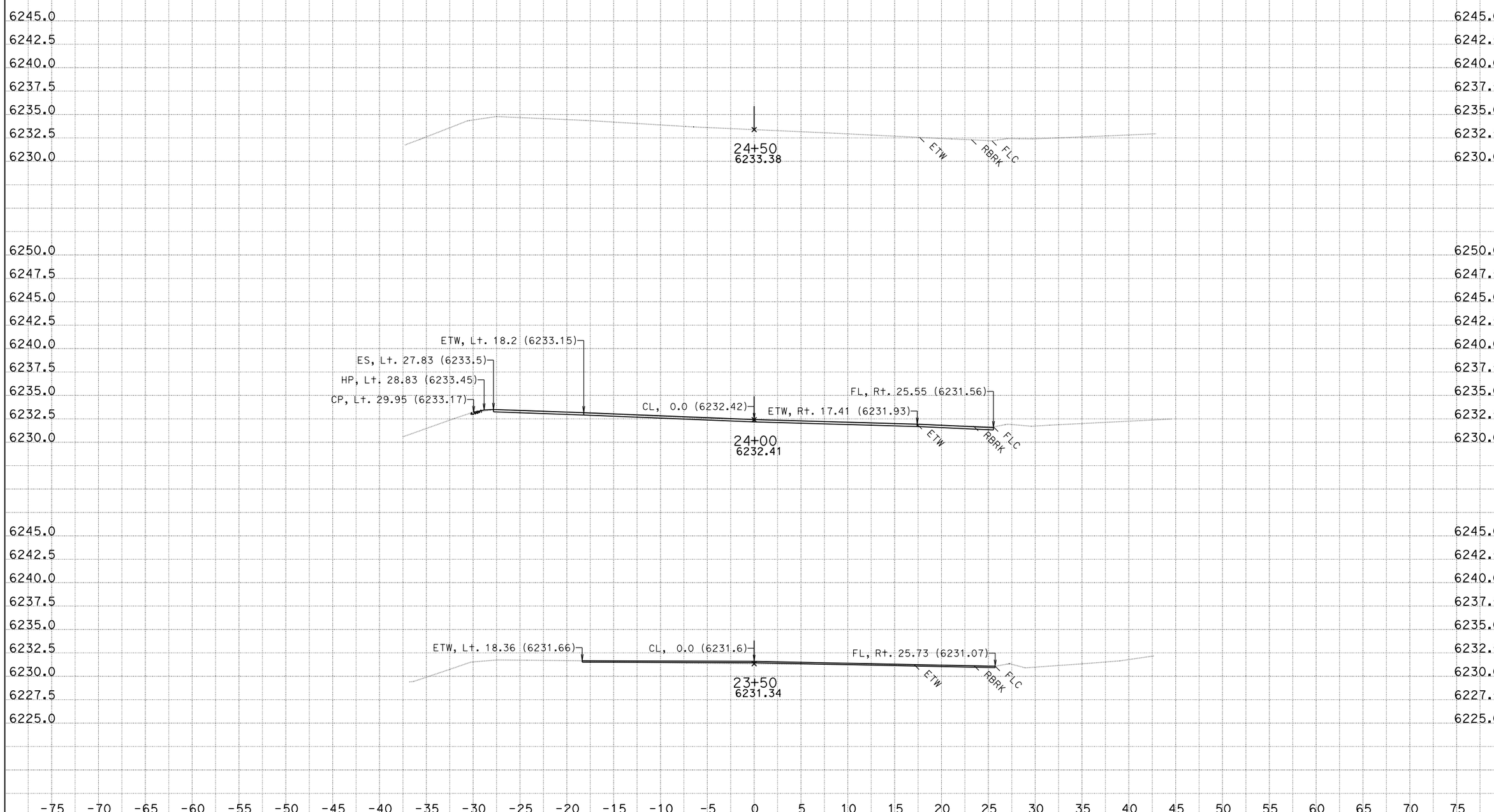

CREATED BY: K.Lee
DATE: 8/12/2013
KC Project: SR11099

CONTRACT: 3F4404
DIST/CO/RTE/PM: 03/Pla/89/t8.6/12.8
File: D:\KevinLee101810\riverside2\SR11099\ear\b2c_out.ear PROJECT ID: Riverside

SCALE: 1" = 5' Horiz.
1" = 5' Vert.

All Dimensions are US Survey Feet

B2
CROSS SECTIONS

FOR EARTHWORK DEVELOPMENT ONLY

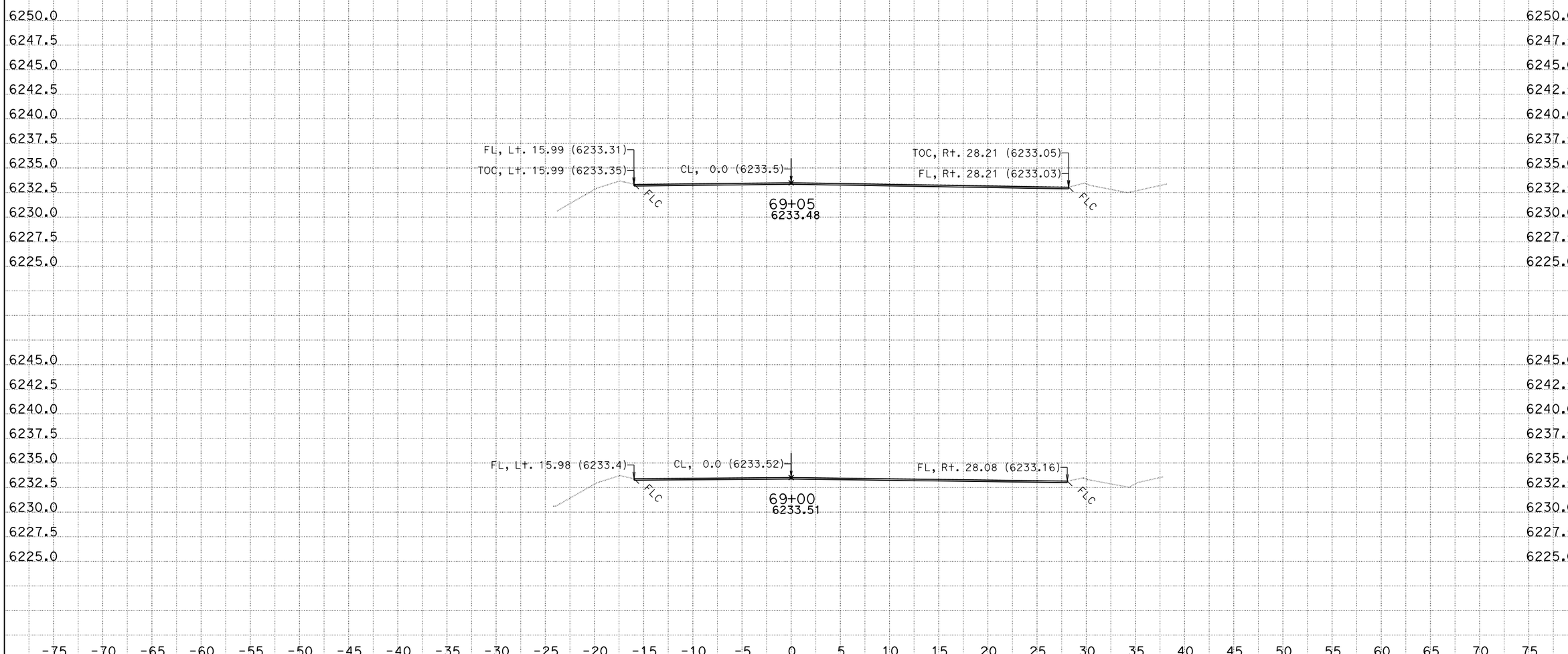

CREATED BY: K.Lee
DATE: 8/21/2013
KC Project: SR11099

CONTRACT: 3F4401
DIST/CO/RTE/PM: 03/Pla/89/t8.6/12.8
File: D:\KevinLee101810\riverside2\SR11099\ear\b2c_out.ear PROJECT ID: Riverside

SCALE: 1" = 5' Horiz.
1" = 5' Vert.

All Dimensions are US Survey Feet

B2
CROSS SECTIONS
SHEET 13 OF 151

FOR EARTHWORK DEVELOPMENT ONLY

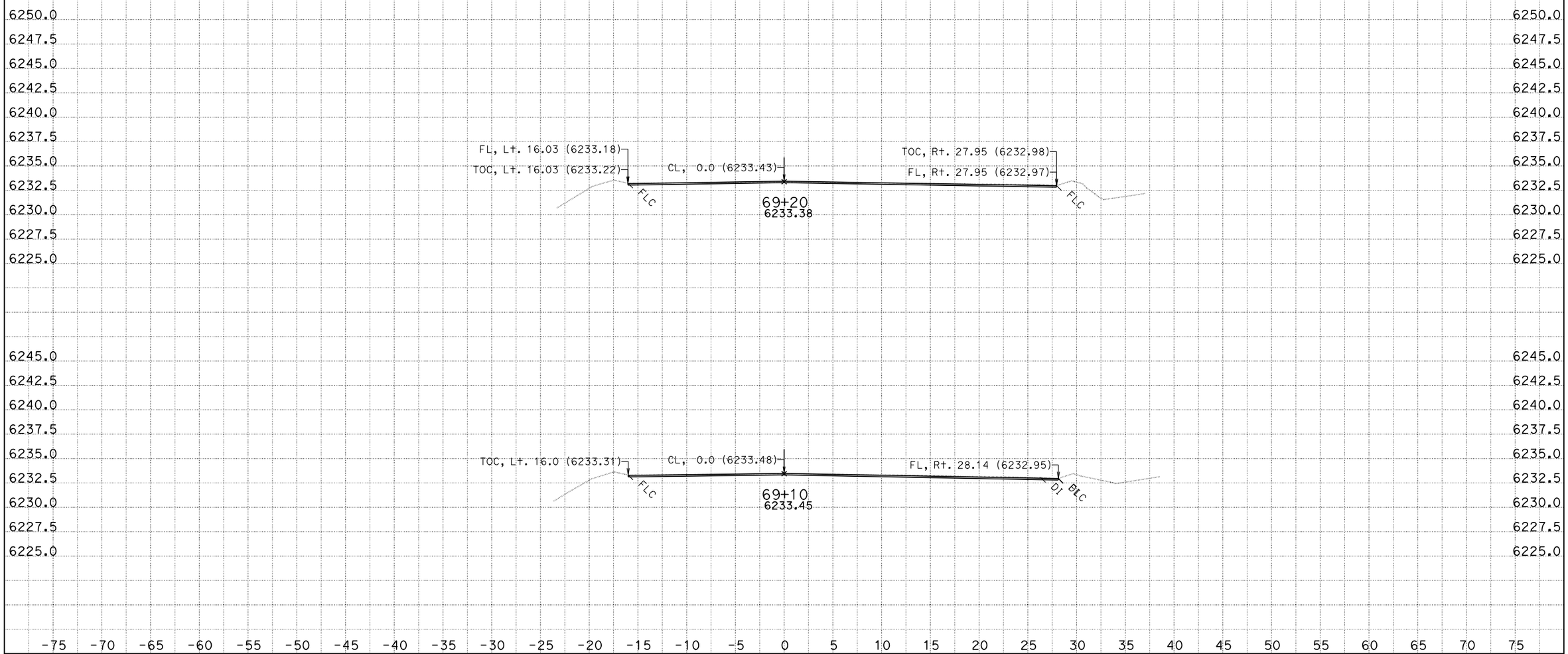

CREATED BY: K.Lee
DATE: 8/21/2013
KC Project: SR11099

CONTRACT: 3F4401
DIST/CO/RTE/PM: 03/Pla/89/t8.6/12.8
File: D:\KevinLee101810\riverside2\SR11099\ear\b2c_out.ear PROJECT ID: Riverside

SCALE: 1" = 5' Horiz.
1" = 5' Vert.

All Dimensions are US Survey Feet

B2
CROSS SECTIONS

FOR EARTHWORK DEVELOPMENT ONLY

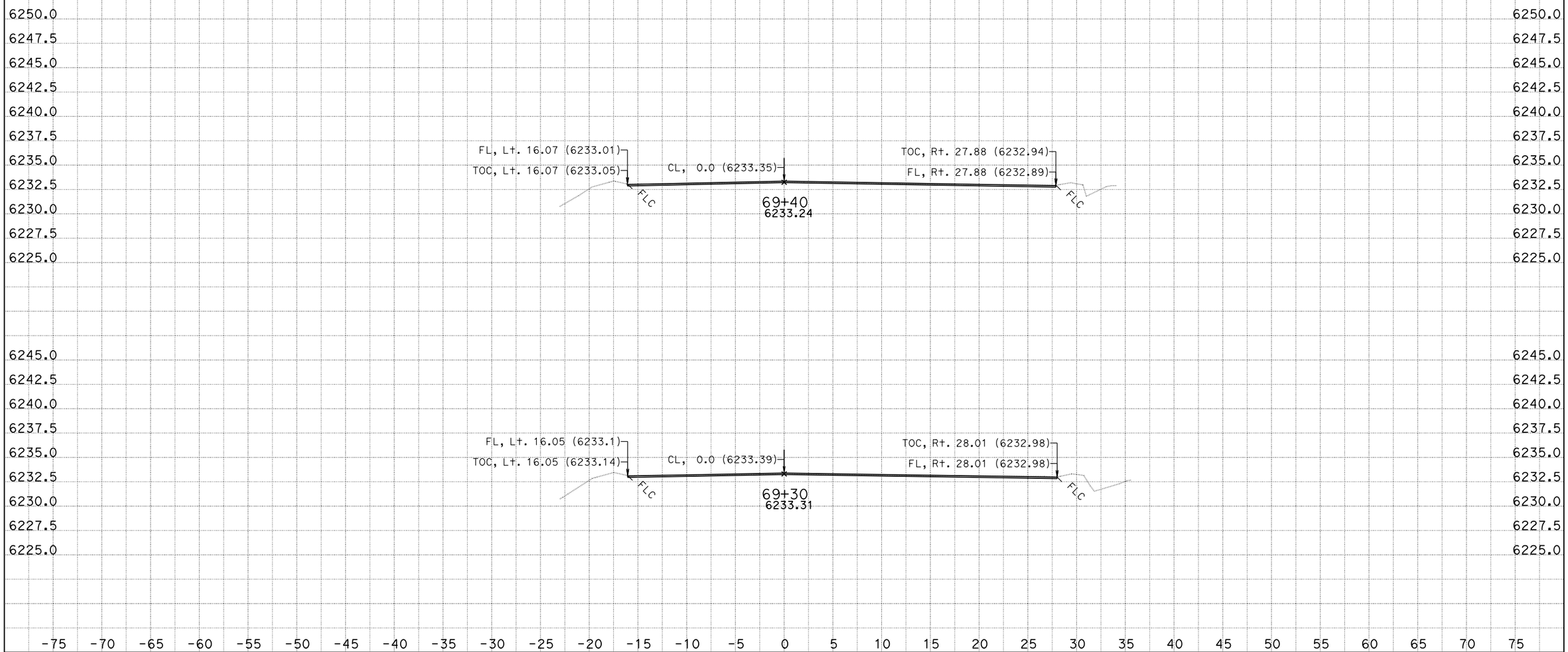

CREATED BY: K.Lee
DATE: 8/21/2013
KC Project: SR11099

CONTRACT: 3F4401
DIST/CO/RTE/PM: 03/Pla/89/t8.6/12.8
File: D:\KevinLee101810\riverside2\SR11099\ear\b2c_out.ear PROJECT ID: Riverside

SCALE: 1" = 5' Horiz.
1" = 5' Vert.

All Dimensions are US Survey Feet

B2
CROSS SECTIONS
SHEET 15 OF 151

FOR EARTHWORK DEVELOPMENT ONLY

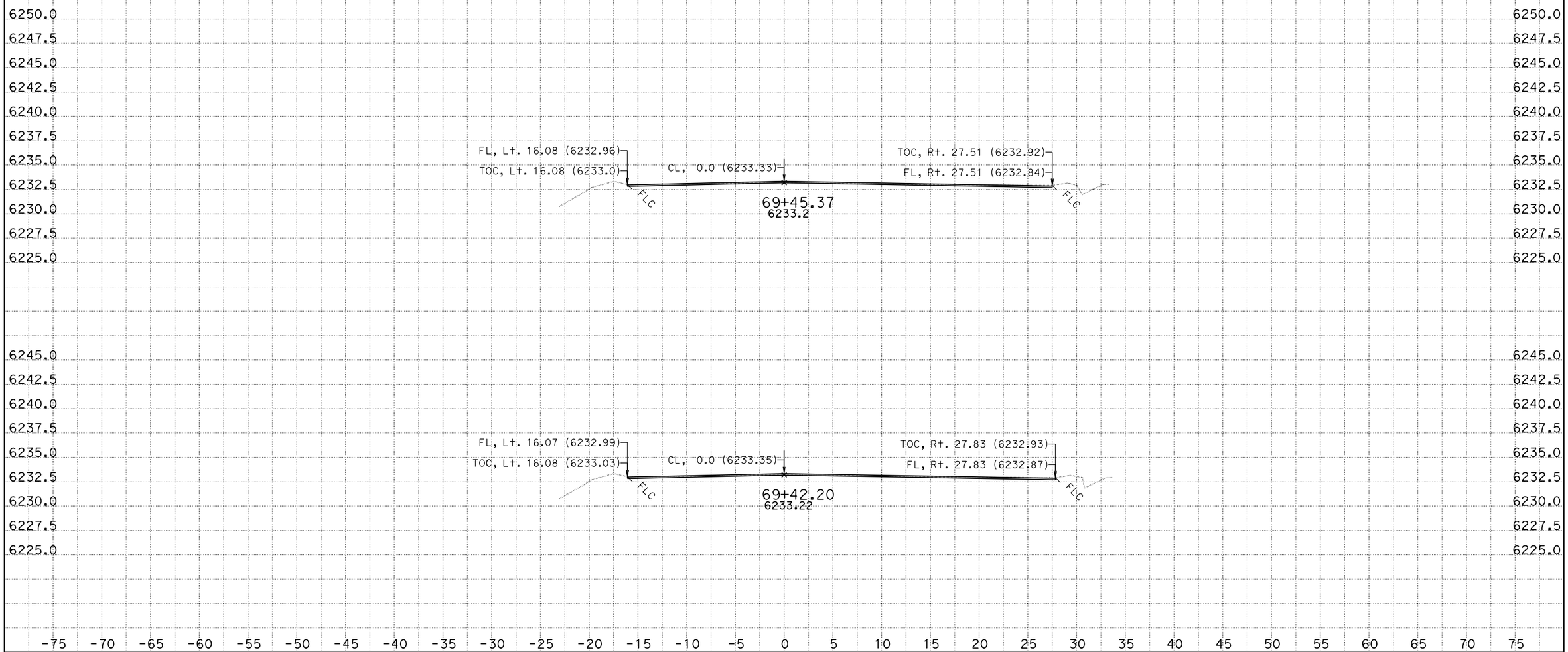

CREATED BY: K.Lee
DATE: 8/21/2013
KC Project: SR11099

CONTRACT: 3F4401
DIST/CO/RTE/PM: 03/Pla/89/t8.6/12.8
File: D:\KevinLee101810\riverside2\SR11099\ear\b2c_out.ear PROJECT ID: Riverside

SCALE: 1" = 5' Horiz.
1" = 5' Vert.

All Dimensions are US Survey Feet

B2
CROSS SECTIONS

FOR EARTHWORK DEVELOPMENT ONLY

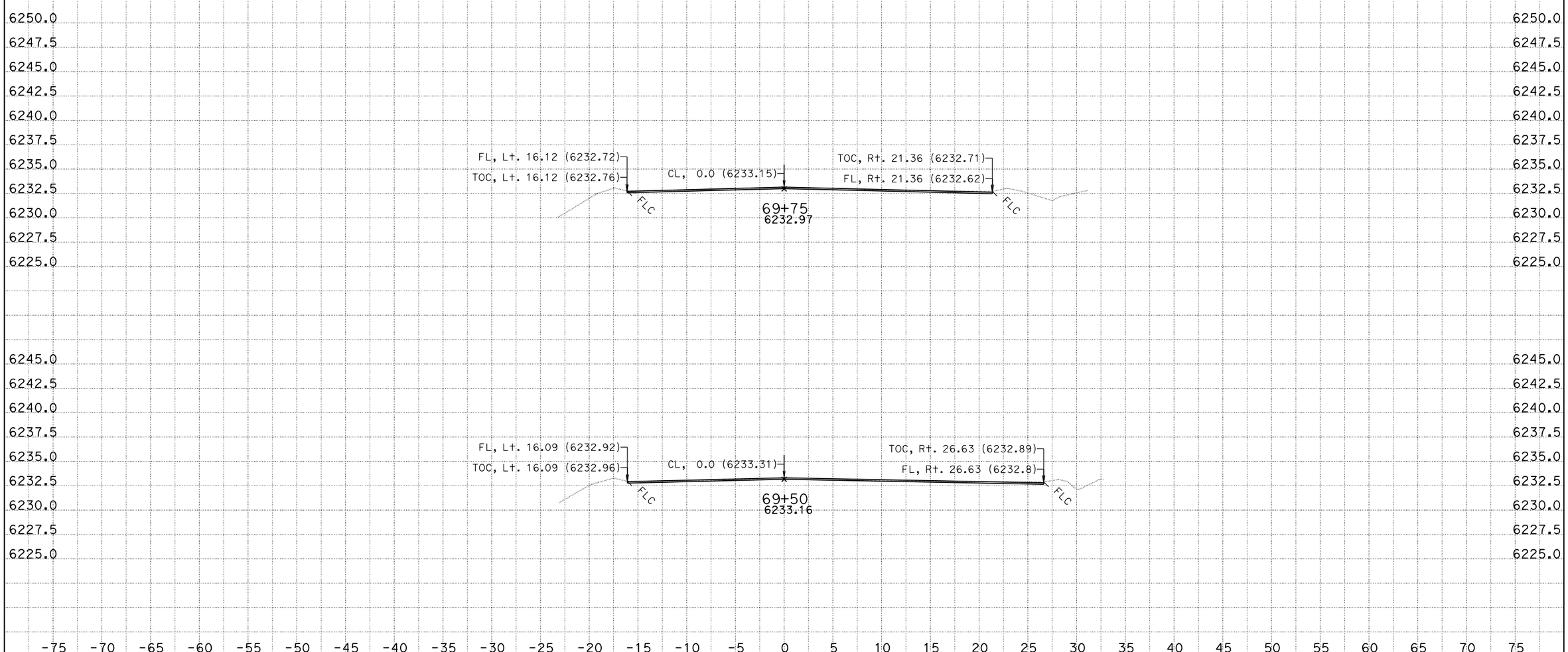

CREATED BY: K.Lee
DATE: 8/21/2013
KC Project: SR11099

CONTRACT: 3F4401
DIST/CO/RTE/PM: 03/Pla/89/t8.6/12.8
File: D:\KevinLee101810\riverside2\SR11099\ear\b2c_out.ear PROJECT ID: Riverside

SCALE: 1" = 5' Horiz.
1" = 5' Vert.

All Dimensions are US Survey Feet

B2
CROSS SECTIONS
SHEET 17 OF 151

FOR EARTHWORK DEVELOPMENT ONLY

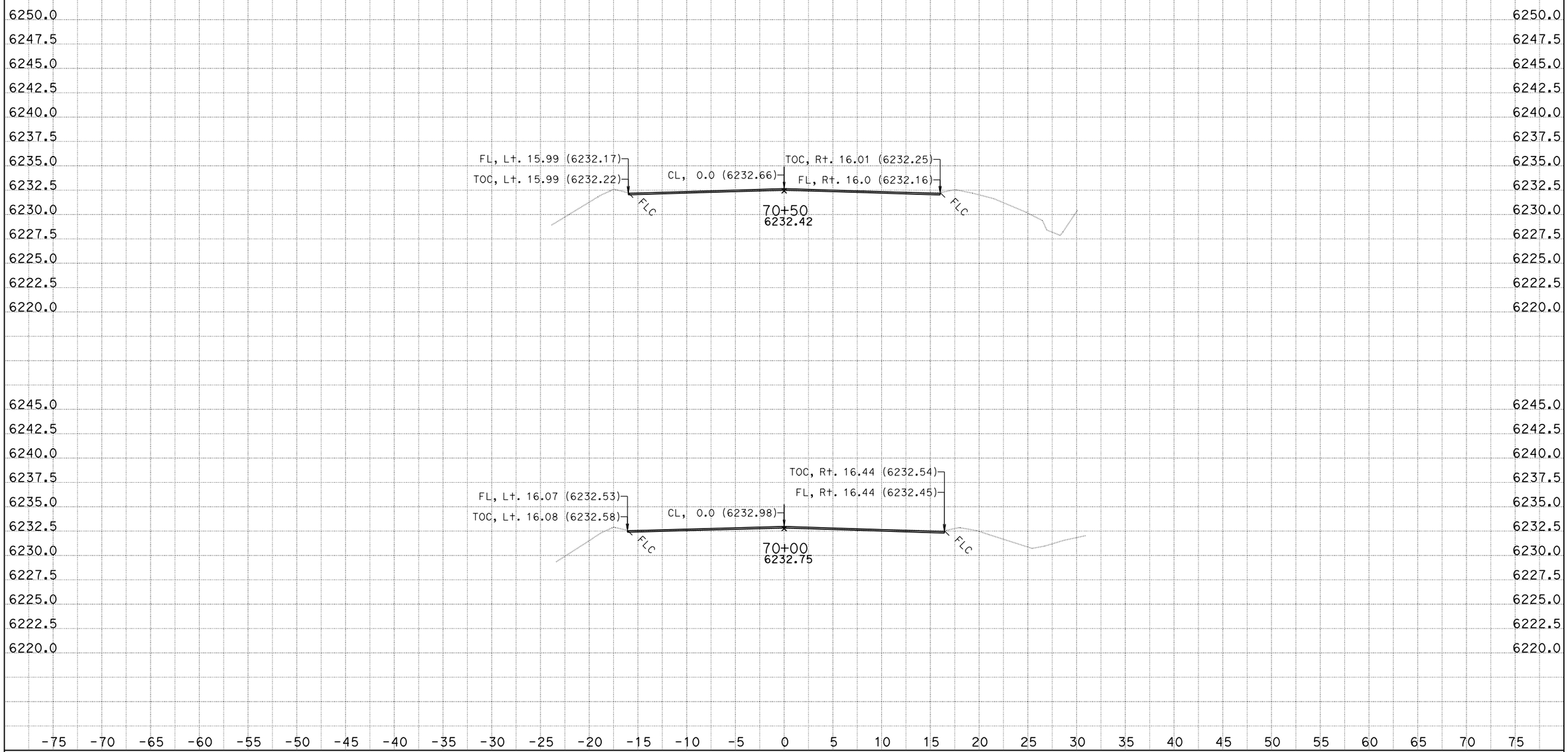

CREATED BY: K.Lee
DATE: 8/21/2013
KC Project: SR11099

CONTRACT: 3F4401
DIST/CO/RTE/PM: 03/Pla/89/t8.6/12.8
File: D:\KevinLee101810\riverside2\SR11099\ear\b2c_out.ear PROJECT ID: Riverside

SCALE: 1" = 5' Horiz.
1" = 5' Vert.

All Dimensions are US Survey Feet

B2
CROSS SECTIONS

FOR EARTHWORK DEVELOPMENT ONLY

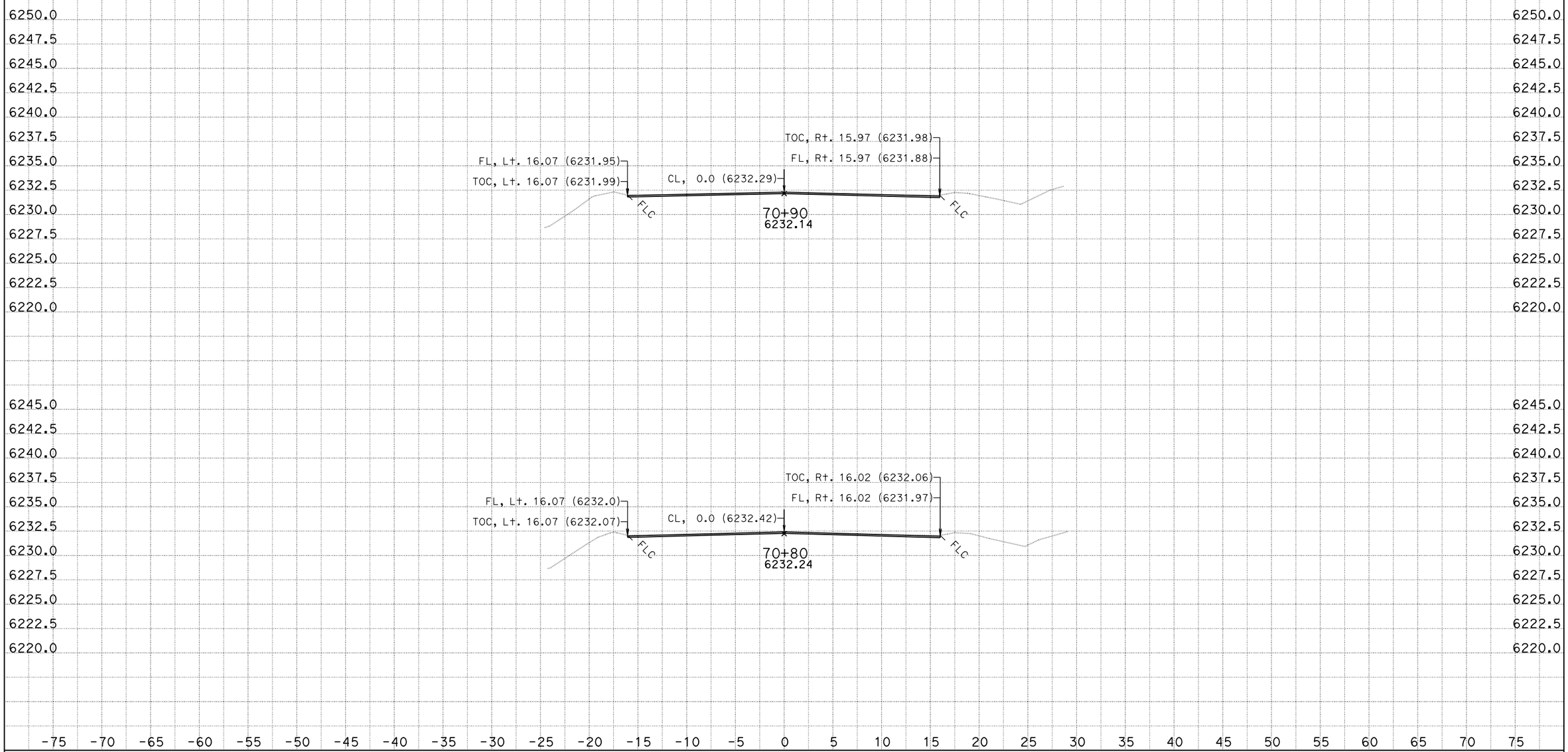

CREATED BY: K.Lee
DATE: 8/21/2013
KC Project: SR11099

CONTRACT: 3F4401
DIST/CO/RTE/PM: 03/Pla/89/t8.6/12.8
File: D:\KevinLee101810\riverside2\SR11099\ear\b2c_out.ear PROJECT ID: Riverside

SCALE: 1" = 5' Horiz.
1" = 5' Vert.

All Dimensions are US Survey Feet

B2
CROSS SECTIONS

FOR EARTHWORK DEVELOPMENT ONLY

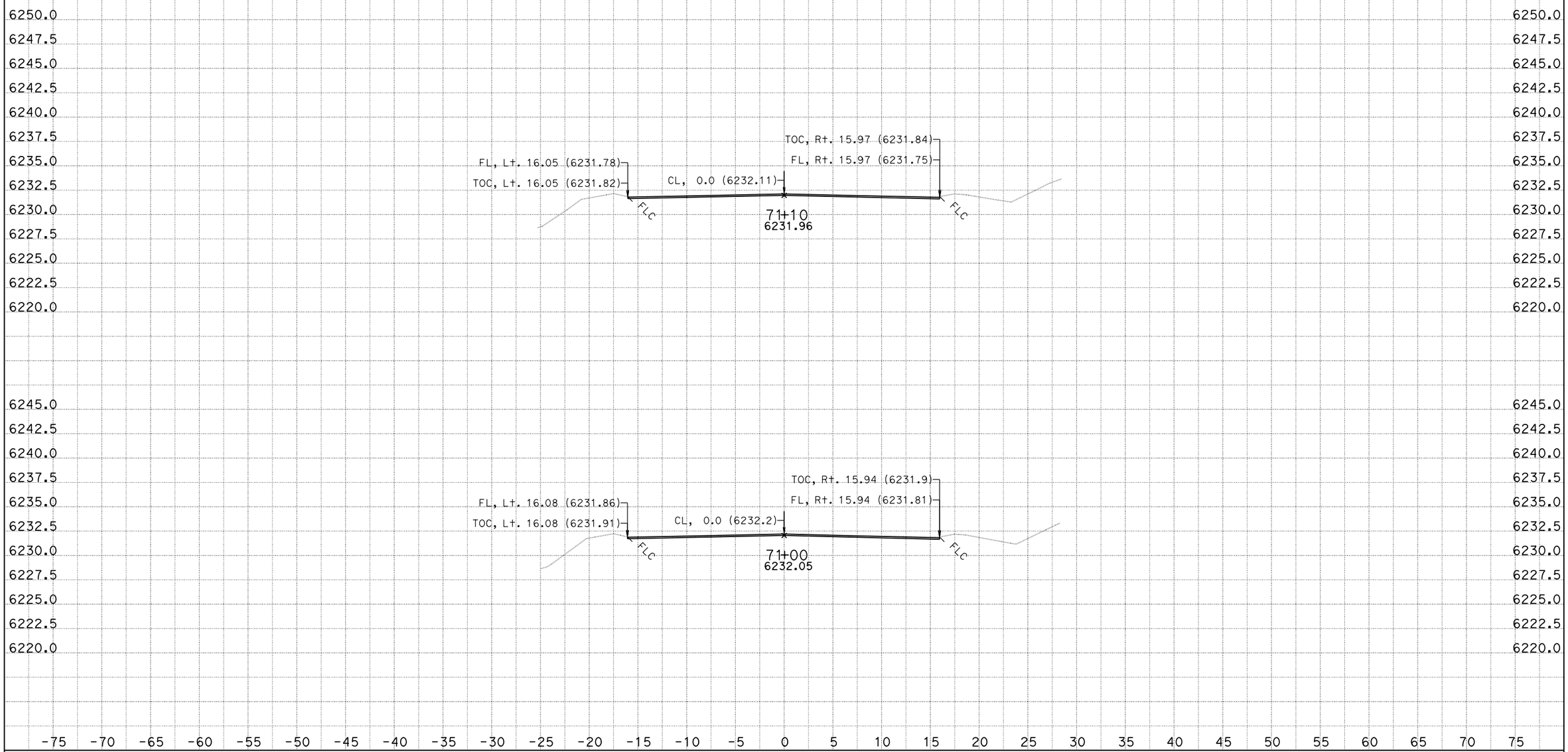

CREATED BY: K.Lee
DATE: 8/21/2013
KC Project: SR11099

CONTRACT: 3F4401
DIST/CO/RTE/PM: 03/Pla/89/t8.6/12.8
File: D:\KevinLee101810\riverside2\SR11099\ear\b2c_out.ear PROJECT ID: Riverside

SCALE: 1" = 5' Horiz.
1" = 5' Vert.

All Dimensions are US Survey Feet

B2
CROSS SECTIONS
SHEET 20 OF 151

FOR EARTHWORK DEVELOPMENT ONLY

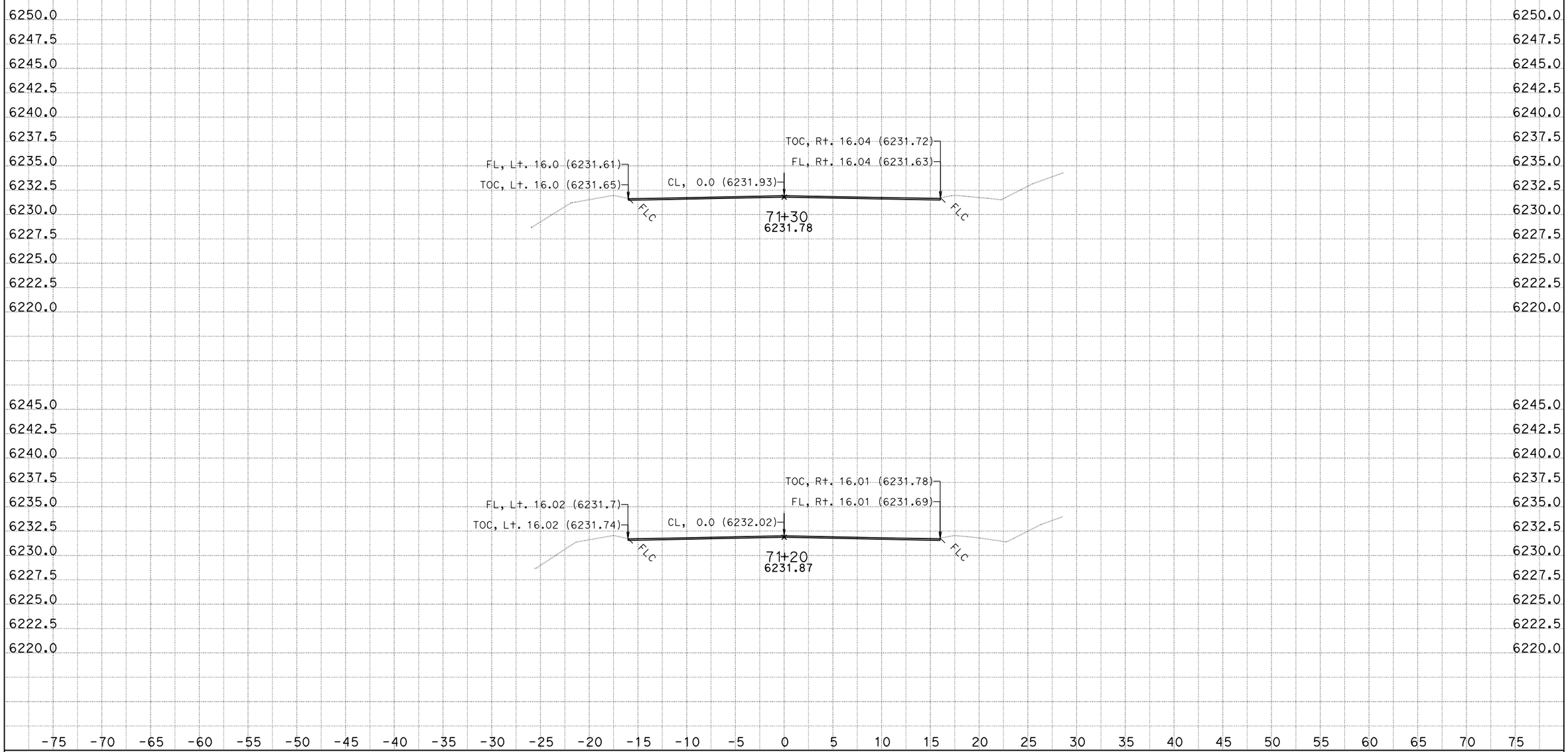

CREATED BY: K.Lee
DATE: 8/21/2013
KC Project: SR11099

CONTRACT: 3F4401
DIST/CO/RTE/PM: 03/Pla/89/t8.6/12.8
File: D:\KevinLee101810\riverside2\SR11099\ear\b2c_out.ear PROJECT ID: Riverside

SCALE: 1" = 5' Horiz.
1" = 5' Vert.

All Dimensions are US Survey Feet

B2
CROSS SECTIONS
SHEET 21 OF 151

FOR EARTHWORK DEVELOPMENT ONLY

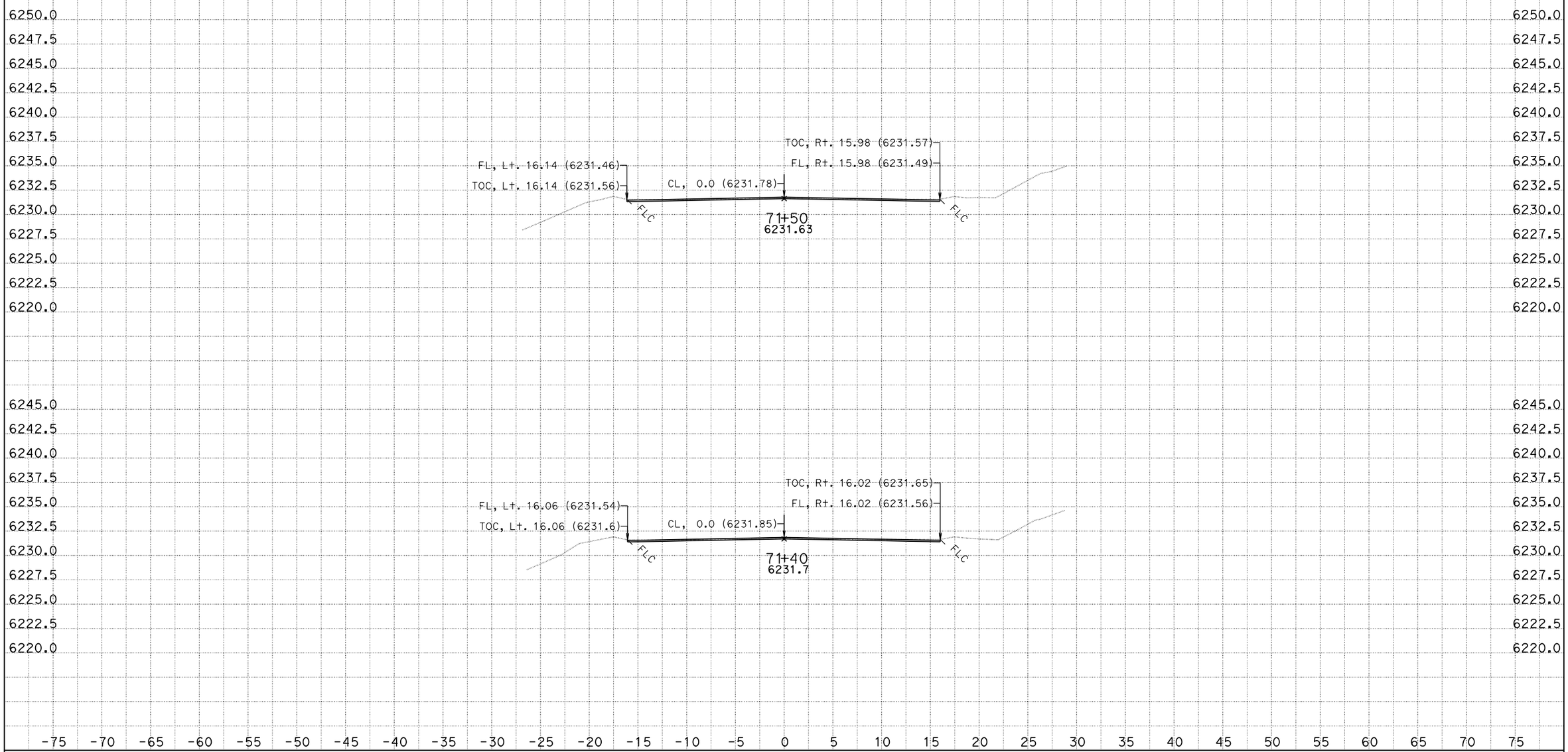

CREATED BY: K.Lee
DATE: 8/21/2013
KC Project: SR11099

CONTRACT: 3F4401
DIST/CO/RTE/PM: 03/Pla/89/t8.6/12.8
File: D:\KevinLee101810\riverside2\SR11099\ear\b2c_out.ear PROJECT ID: Riverside

SCALE: 1" = 5' Horiz.
1" = 5' Vert.

All Dimensions are US Survey Feet

B2
CROSS SECTIONS
SHEET 22 OF 151

FOR EARTHWORK DEVELOPMENT ONLY

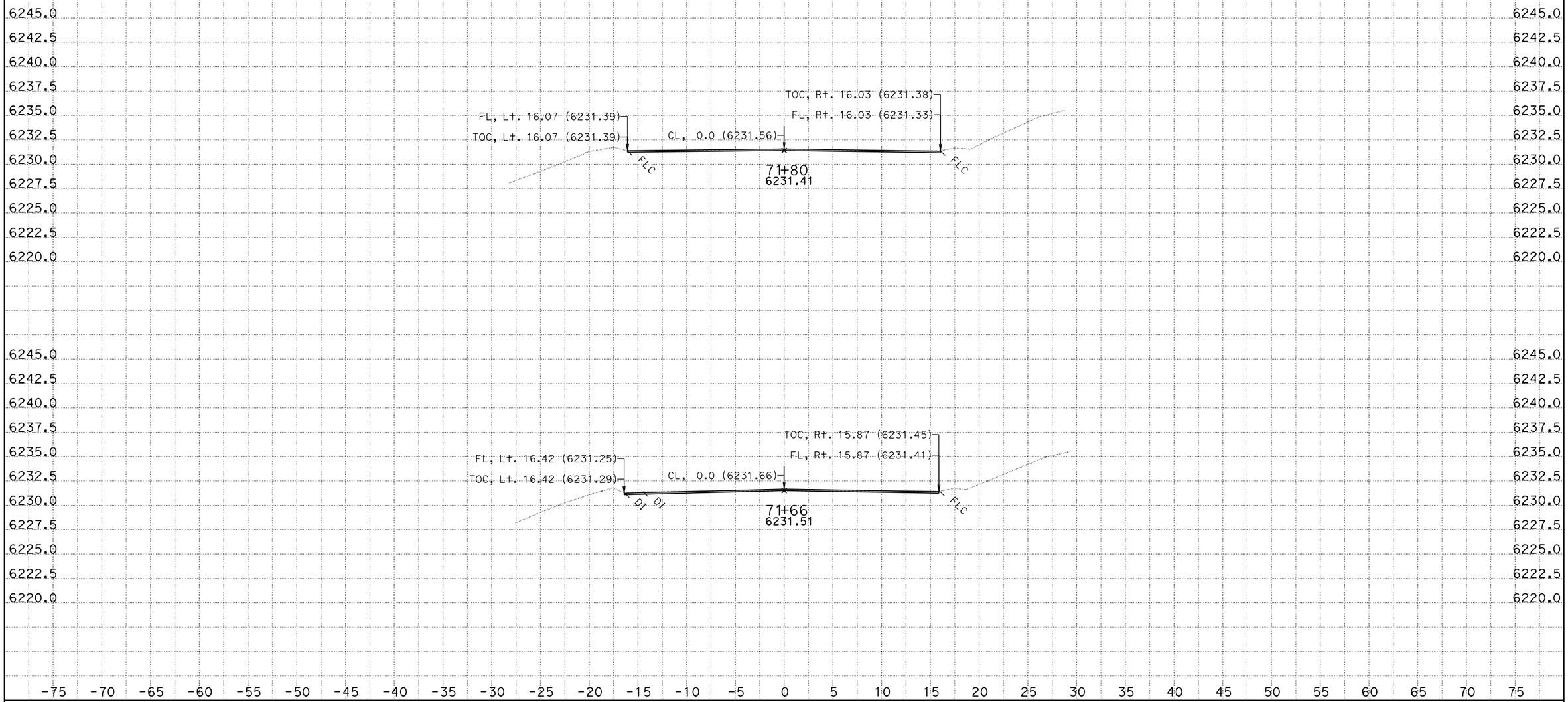

CREATED BY: K.Lee
DATE: 8/21/2013
KC Project: SR11099

CONTRACT: 3F4401
DIST/CO/RTE/PM: 03/Pla/89/t8.6/12.8
File: D:\KevinLee101810\riverside2\SR11099\ear\b2c_out.ear PROJECT ID: Riverside

SCALE: 1" = 5' Horiz.
1" = 5' Vert.

All Dimensions are US Survey Feet

B2
CROSS SECTIONS
SHEET 23 OF 151

FOR EARTHWORK DEVELOPMENT ONLY

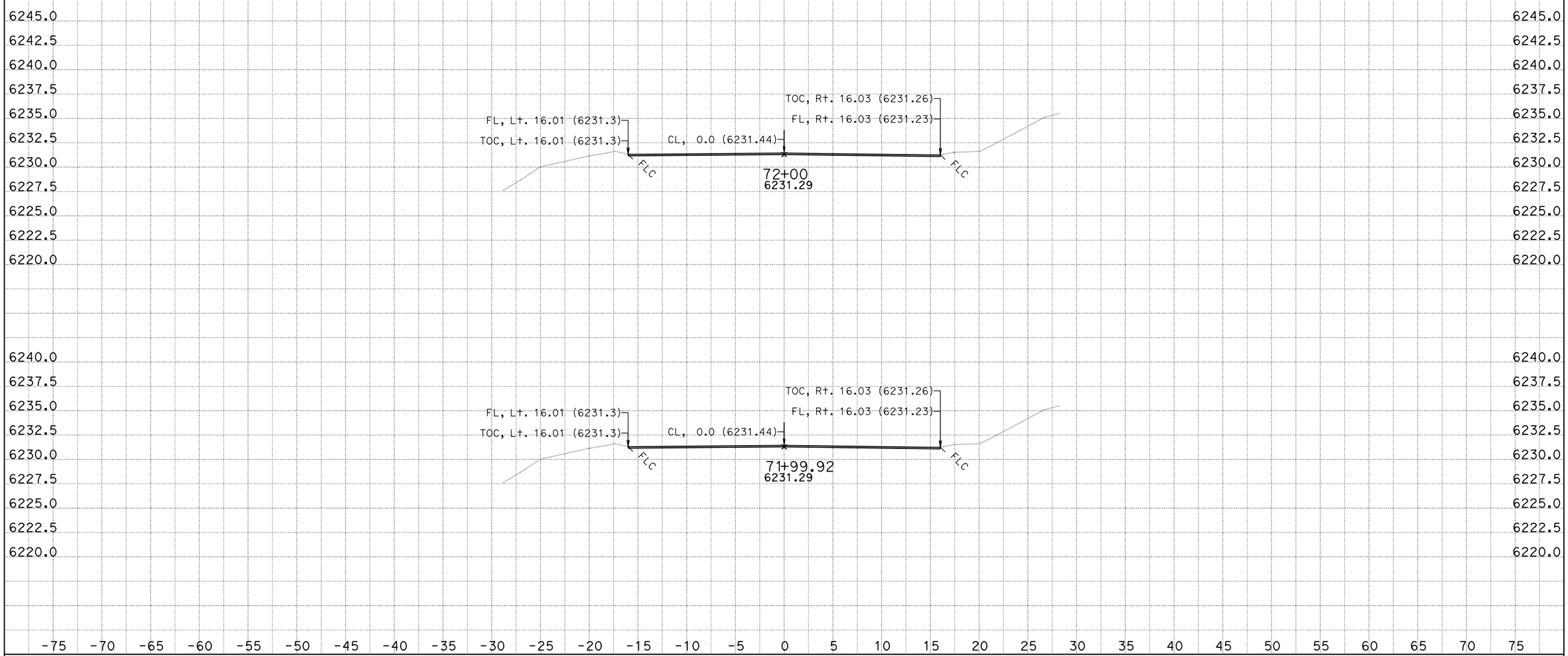

CREATED BY: K.Lee
DATE: 8/21/2013
KC Project: SR11099

CONTRACT: 3F4401
DIST/CO/RTE/PM: 03/Pla/89/t8.6/12.8
File: D:\KevinLee101810\riverside2\SR11099\ear\b2c_out.ear PROJECT ID: Riverside

SCALE: 1" = 5' Horiz.
1" = 5' Vert.

All Dimensions are US Survey Feet

B2
CROSS SECTIONS
SHEET 24 OF 151

FOR EARTHWORK DEVELOPMENT ONLY

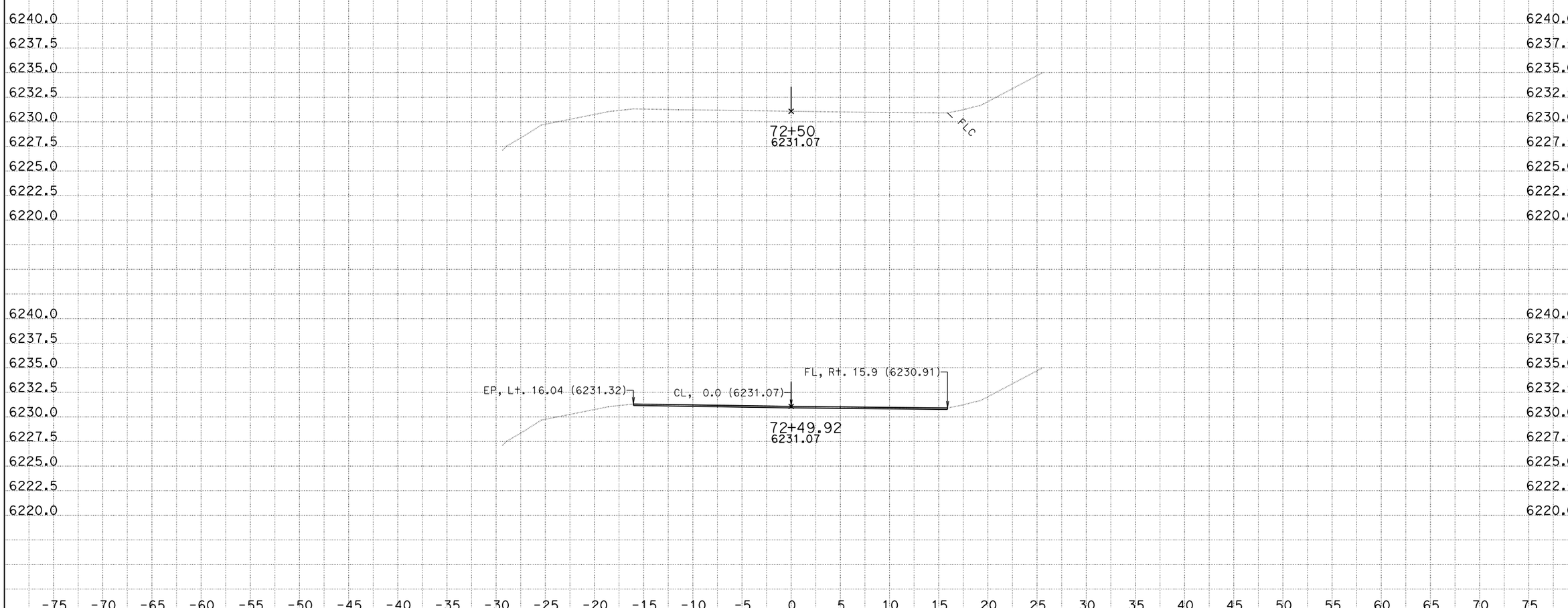

CREATED BY: K.Lee
DATE: 8/21/2013
KC Project: SR11099

CONTRACT: 3F4401
DIST/CO/RTE/PM: 03/Pla/89/t8.6/12.8
File: D:\KevinLee101810\riverside2\SR11099\ear\b2c_out.ear PROJECT ID: Riverside

SCALE: 1" = 5' Horiz.
1" = 5' Vert.

All Dimensions are US Survey Feet

B2
CROSS SECTIONS
SHEET 25 OF 151

FOR EARTHWORK DEVELOPMENT ONLY

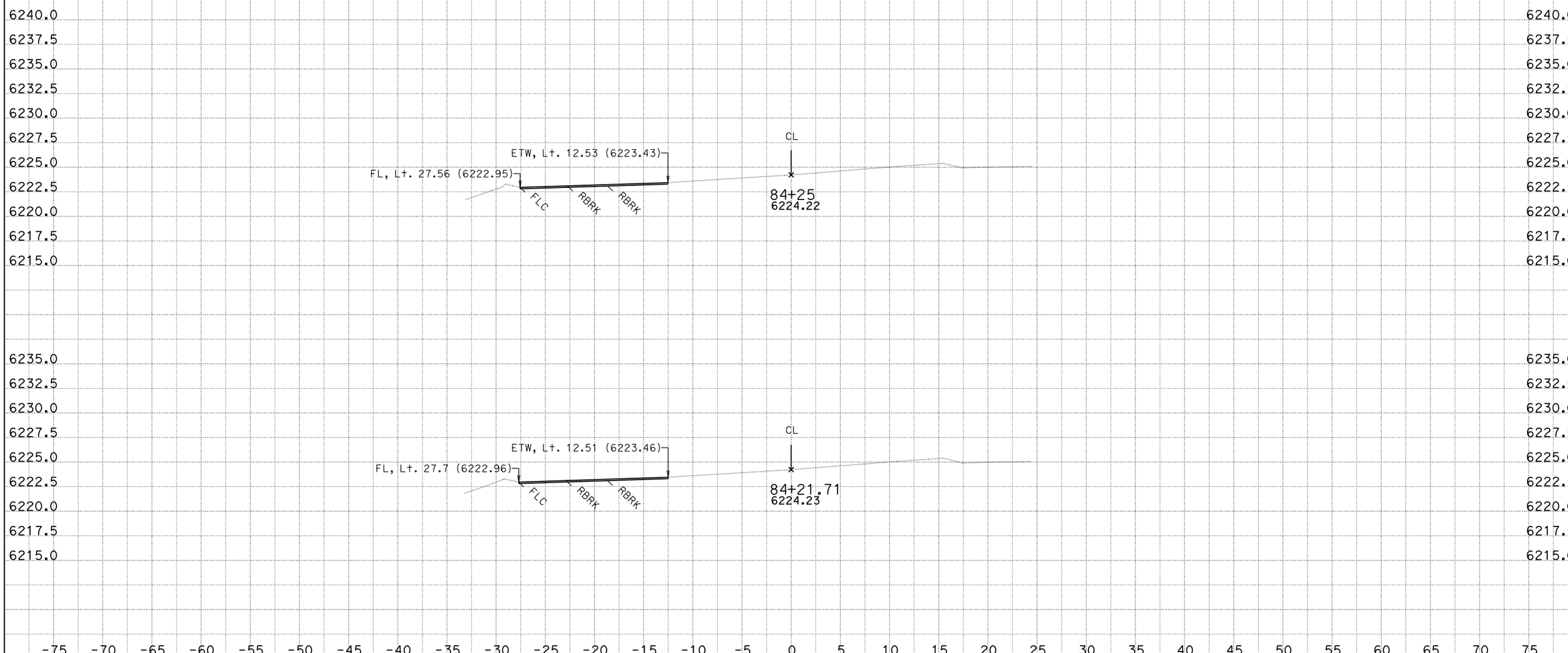

CREATED BY: K.Lee
DATE: 8/12/2013
KC Project: SR11099

CONTRACT: 3F4404
DIST/CO/RTE/PM: 03/Pla/89/t8.6/12.8
File: D:\KevinLee101810\riverside2\SR11099\ear\b2c_out.ear PROJECT ID: Riverside

SCALE: 1" = 5' Horiz.
1" = 5' Vert.

All Dimensions are US Survey Feet

B2
CROSS SECTIONS

FOR EARTHWORK DEVELOPMENT ONLY

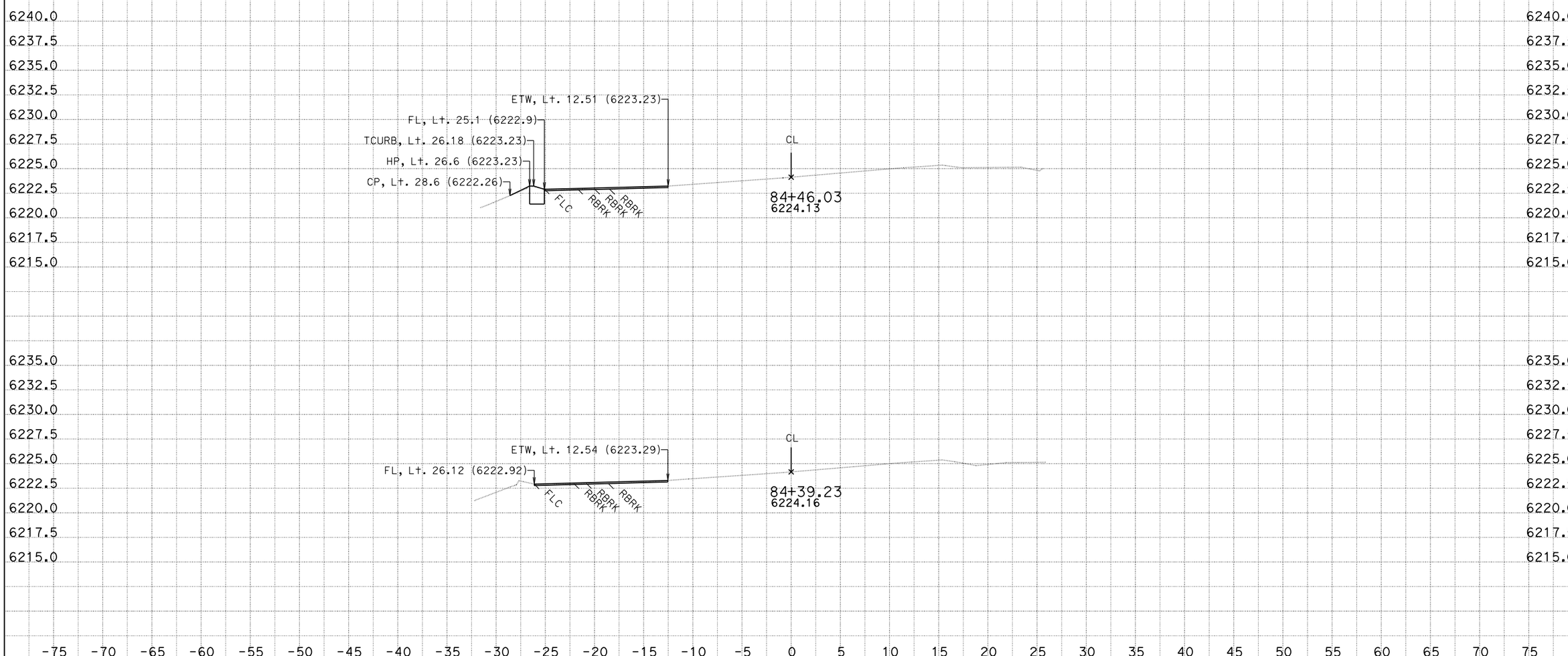

CREATED BY: K.Lee
DATE: 8/12/2013
KC Project: SR11099

CONTRACT: 3F4404
DIST/CO/RTE/PM: 03/Pla/89/t8.6/12.8
File: D:\KevinLee101810\riverside2\SR11099\ear\b2c_out.ear PROJECT ID: Riverside

SCALE: 1" = 5' Horiz.
1" = 5' Vert.

All Dimensions are US Survey Feet

B2
CROSS SECTIONS
SHEET 27 OF 151

FOR EARTHWORK DEVELOPMENT ONLY

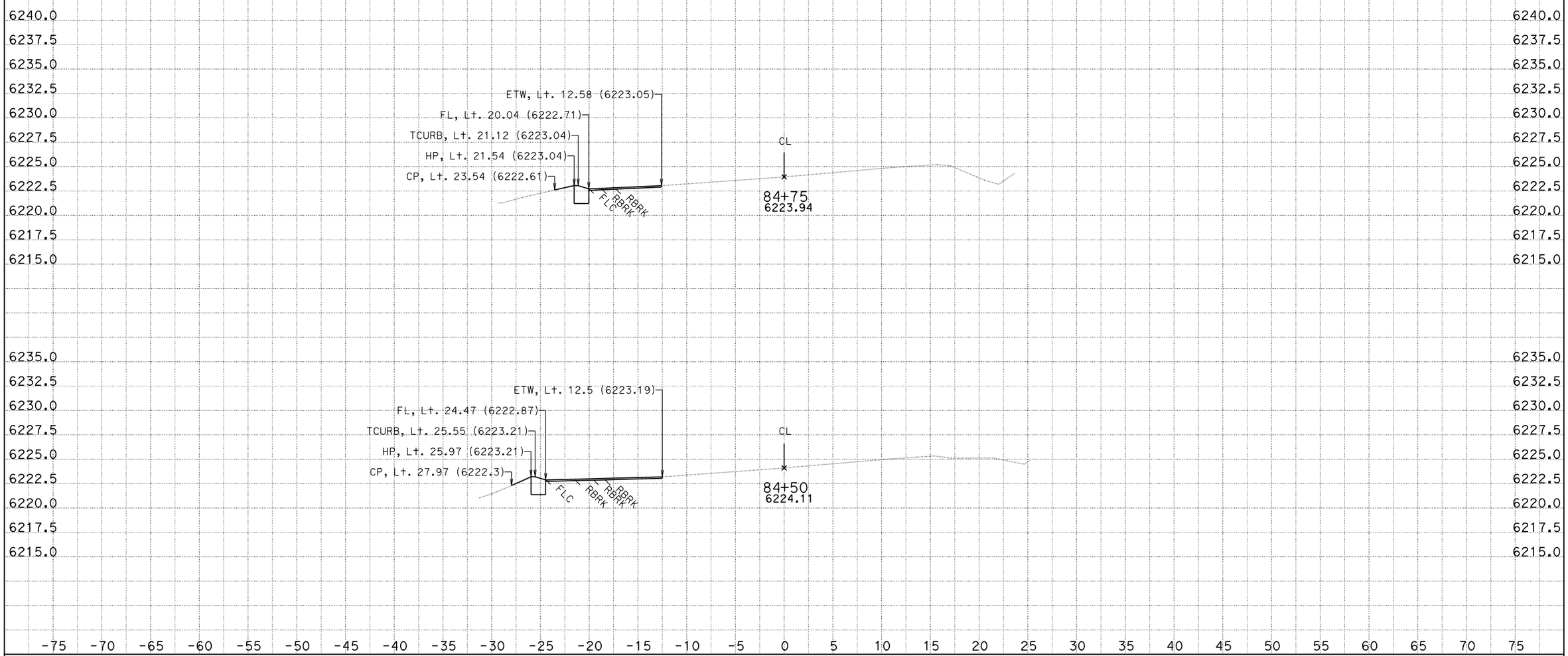

CREATED BY: K.Lee
DATE: 8/12/2013
KC Project: SR11099

CONTRACT: 3F4404
DIST/CO/RTE/PM: 03/Pla/89/t8.6/12.8
File: D:\KevinLee101810\riverside2\SR11099\ear\b2c_out.ear PROJECT ID: Riverside

SCALE: 1" = 5' Horiz.
1" = 5' Vert.

All Dimensions are US Survey Feet

B2
CROSS SECTIONS
SHEET 28 OF 151

FOR EARTHWORK DEVELOPMENT ONLY

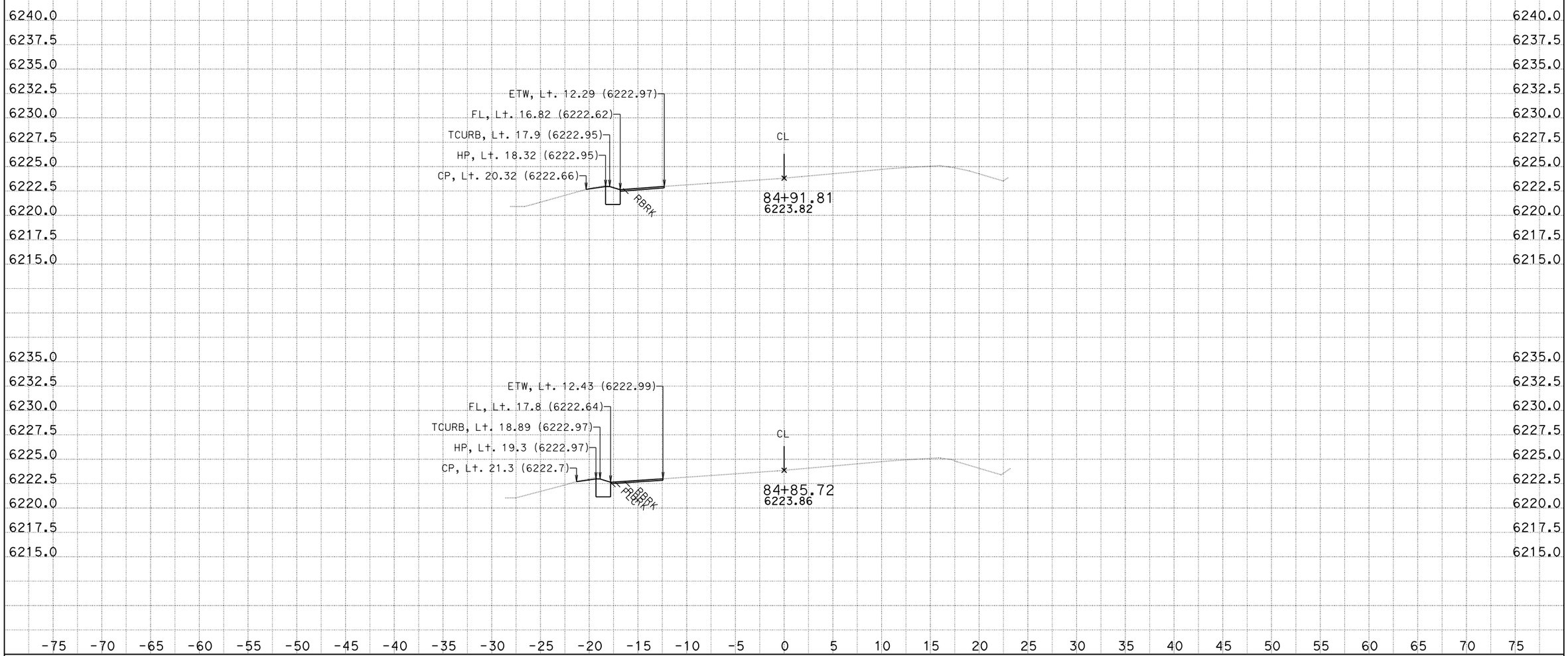

CREATED BY: K.Lee
DATE: 8/12/2013
KC Project: SR11099

CONTRACT: 3F4404
DIST/CO/RTE/PM: 03/Pla/89/t8.6/12.8
File: D:\KevinLee101810\riverside2\SR11099\ear\b2c_out.ear PROJECT ID: Riverside

SCALE: 1" = 5' Horiz.
1" = 5' Vert.

All Dimensions are US Survey Feet

B2
CROSS SECTIONS

FOR EARTHWORK DEVELOPMENT ONLY

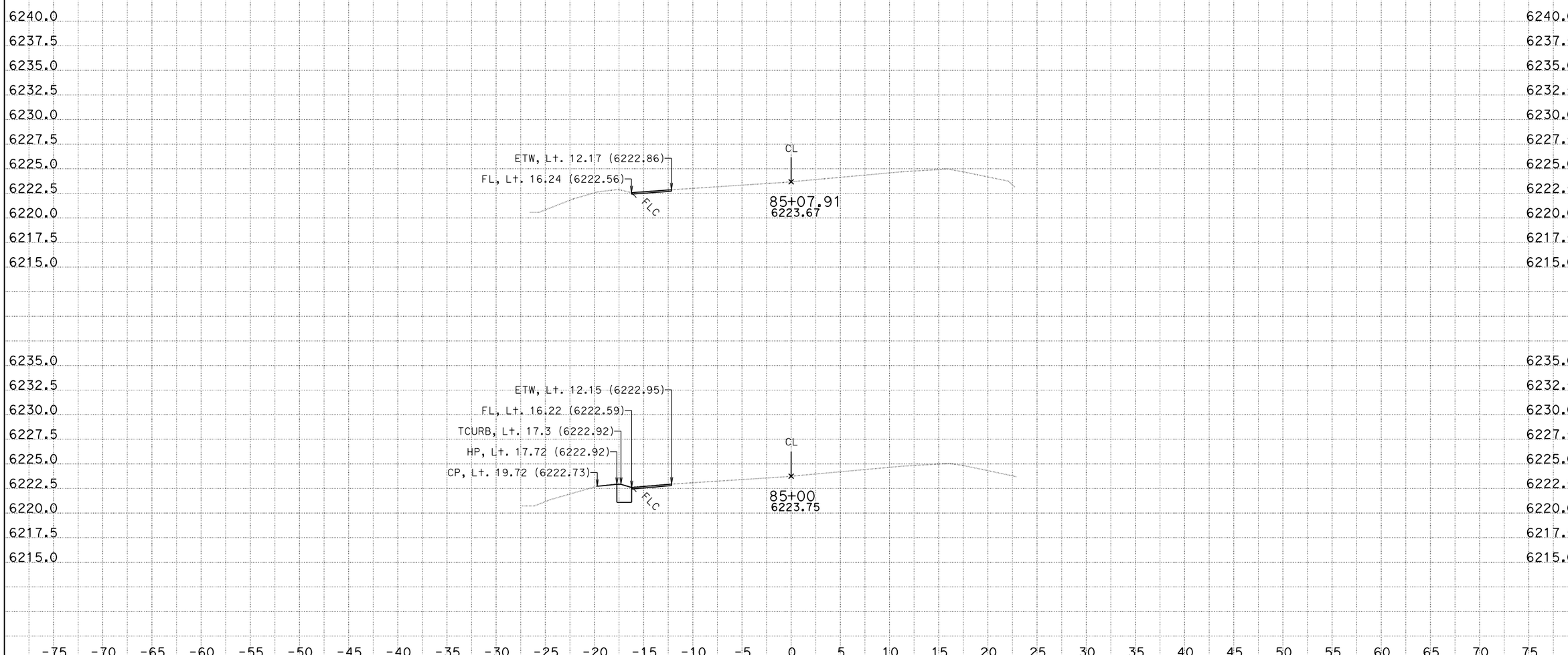

CREATED BY: K.Lee
DATE: 8/12/2013
KC Project: SR11099

CONTRACT: 3F4404
DIST/CO/RTE/PM: 03/Pla/89/t8.6/12.8
File: D:\KevinLee101810\riverside2\SR11099\ear\b2c_out.ear PROJECT ID: Riverside

SCALE: 1" = 5' Horiz.
1" = 5' Vert.

All Dimensions are US Survey Feet

B2
CROSS SECTIONS
SHEET 30 OF 151

FOR EARTHWORK DEVELOPMENT ONLY

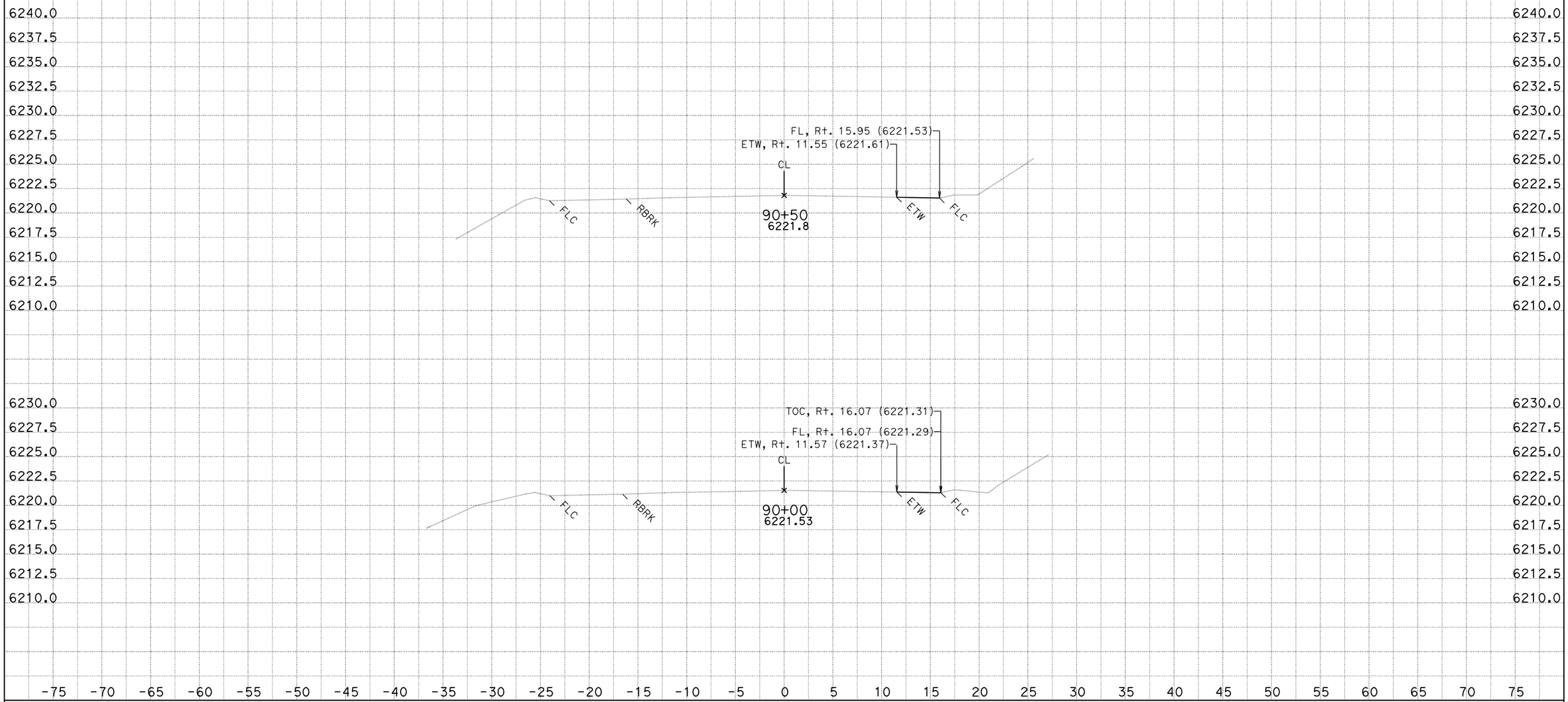

CREATED BY: K.Lee
DATE: 8/12/2013
KC Project: SR11099

CONTRACT: 3F4404
DIST/CO/RTE/PM: 03/Pla/89/t8.6/12.8
File: D:\KevinLee101810\riverside2\SR11099\ear\b2c_out.ear PROJECT ID: Riverside

SCALE: 1" = 5' Horiz.
1" = 5' Vert.

All Dimensions are US Survey Feet

B2
CROSS SECTIONS
SHEET 31 OF 151

FOR EARTHWORK DEVELOPMENT ONLY

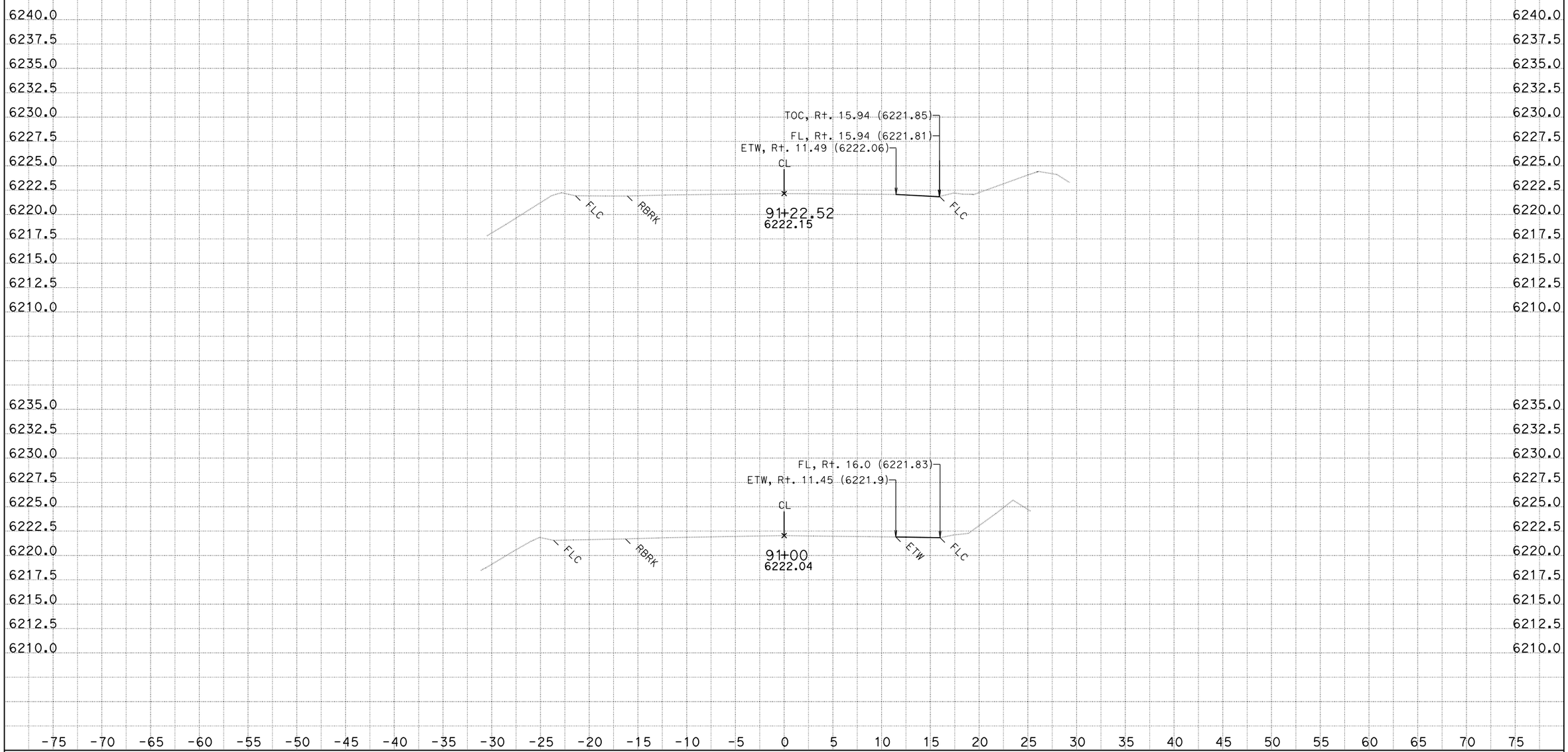

CREATED BY: K.Lee
DATE: 8/12/2013
KC Project: SR11099

CONTRACT: 3F4404
DIST/CO/RTE/PM: 03/Pla/89/t8.6/12.8
File: D:\KevinLee101810\riverside2\SR11099\ear\b2c_out.ear PROJECT ID: Riverside

SCALE: 1" = 5' Horiz.
1" = 5' Vert.

All Dimensions are US Survey Feet

B2
CROSS SECTIONS
SHEET 32 OF 151

FOR EARTHWORK DEVELOPMENT ONLY

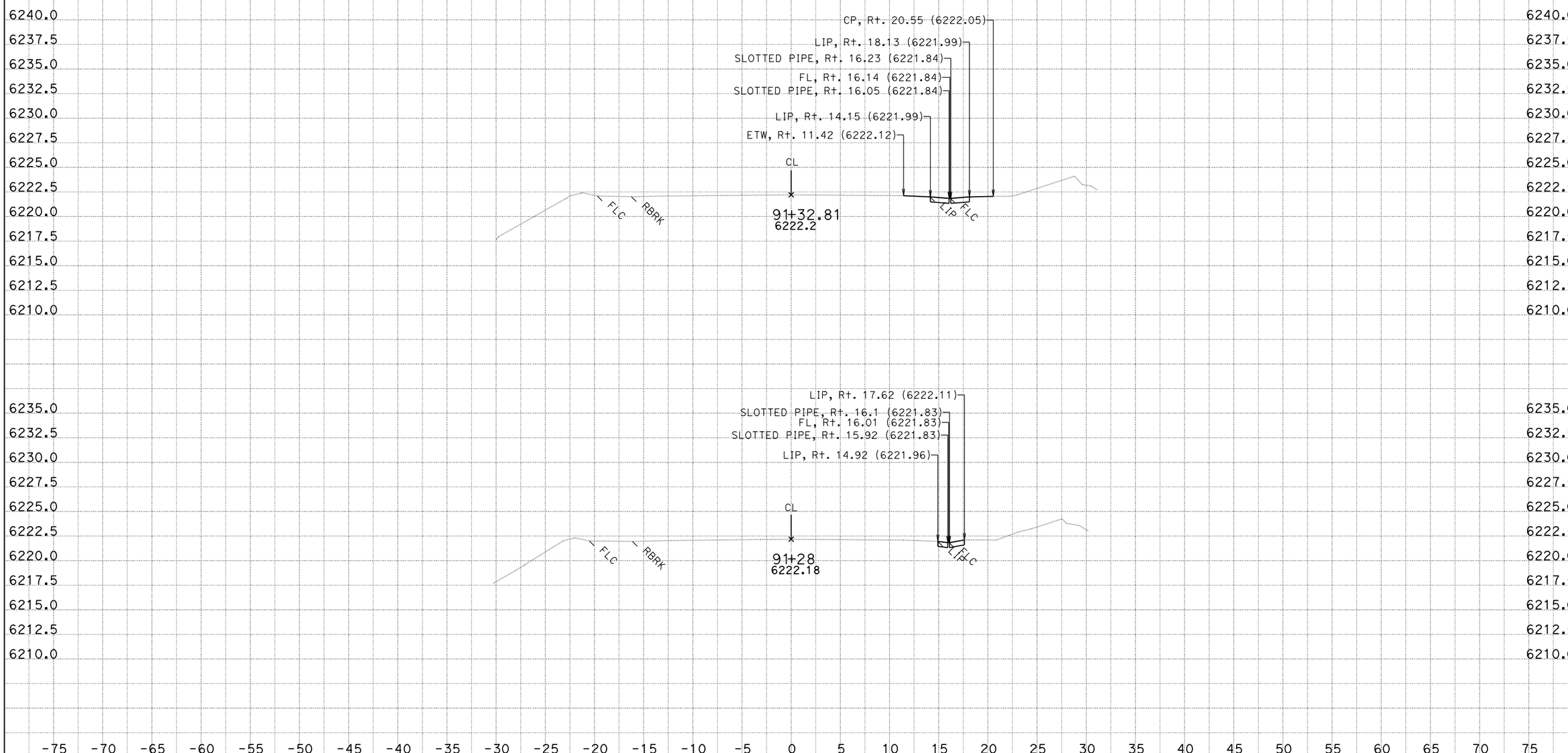

CREATED BY: K.Lee
DATE: 8/12/2013
KC Project: SR11099

CONTRACT: 3F4404
DIST/CO/RTE/PM: 03/Pla/89/t8.6/12.8
File: D:\KevinLee101810\riverside2\SR11099\ear\b2c_out.ear PROJECT ID: Riverside

SCALE: 1" = 5' Horiz.
1" = 5' Vert.

All Dimensions are US Survey Feet

B2
CROSS SECTIONS
SHEET 33 OF 151

FOR EARTHWORK DEVELOPMENT ONLY

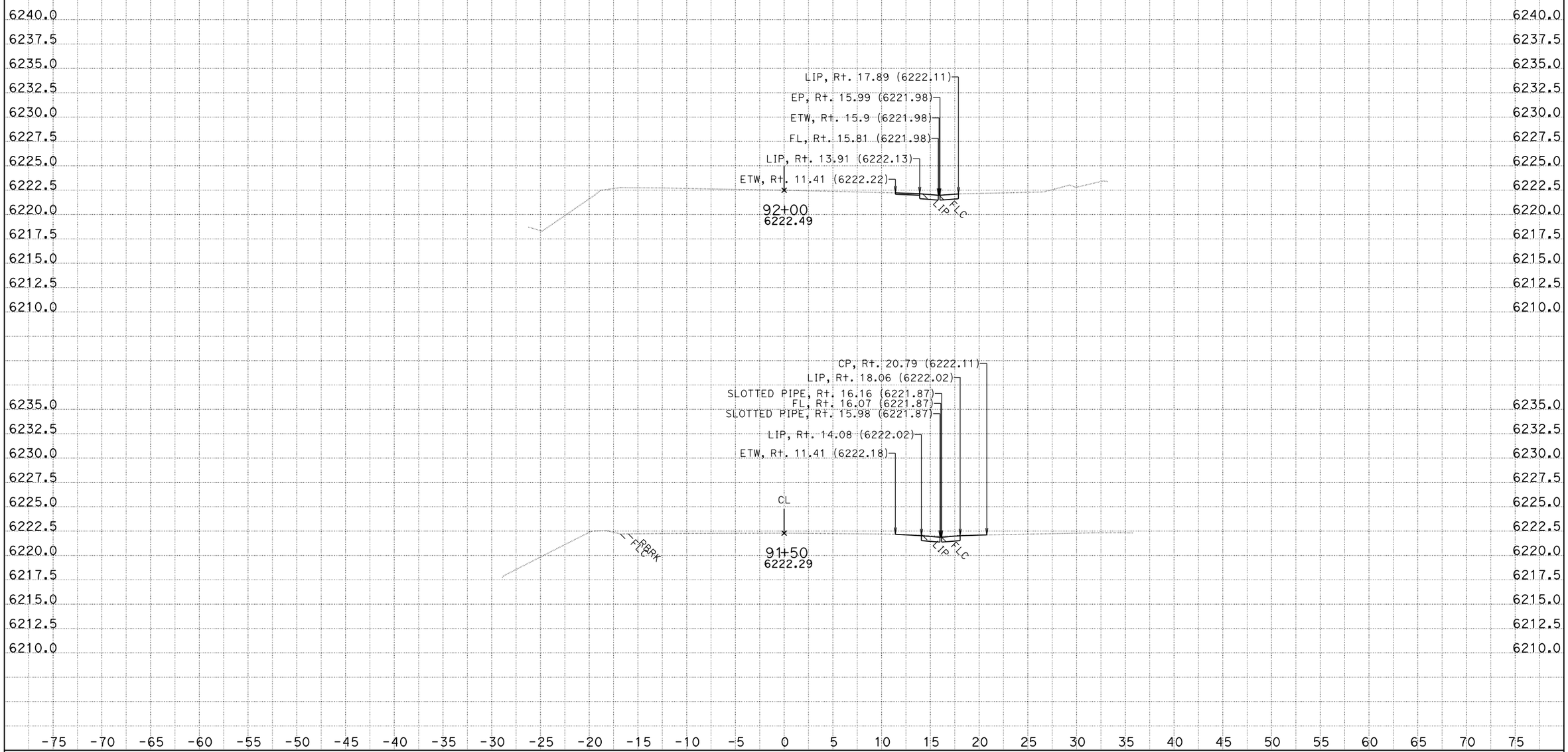

CREATED BY: K.Lee
DATE: 8/12/2013
KC Project: SR11099

CONTRACT: 3F4404
DIST/CO/RTE/PM: 03/Pla/89/t8.6/12.8
File: D:\KevinLee101810\riverside2\SR11099\ear\b2c_out.ear PROJECT ID: Riverside

SCALE: 1" = 5' Horiz.
1" = 5' Vert.

All Dimensions are US Survey Feet

B2
CROSS SECTIONS

FOR EARTHWORK DEVELOPMENT ONLY

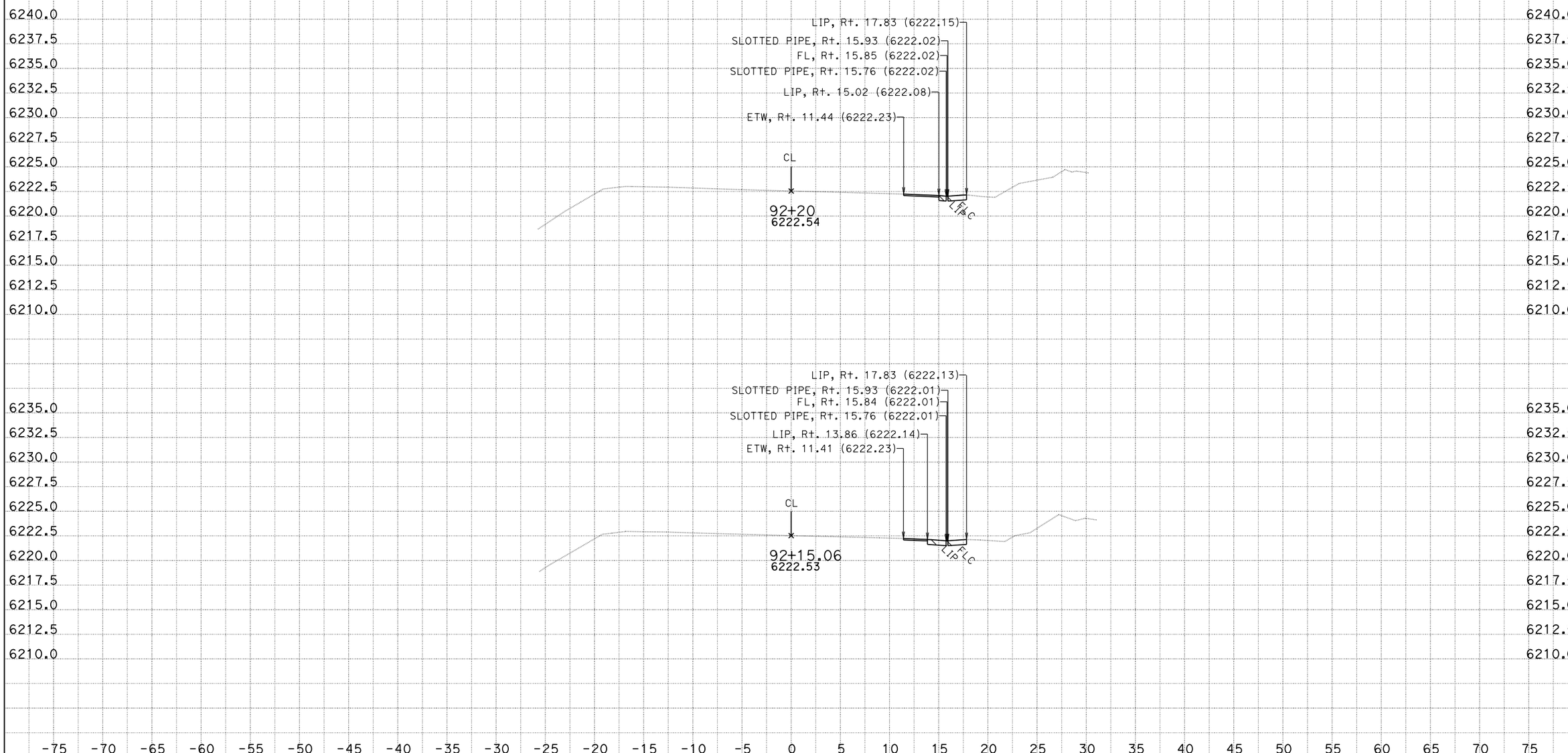

CREATED BY: K.Lee
DATE: 8/12/2013
KC Project: SR11099

CONTRACT: 3F4404
DIST/CO/RTE/PM: 03/Pla/89/t8.6/12.8
File: D:\KevinLee101810\riverside2\SR11099\ear\b2c_out.ear PROJECT ID: Riverside

SCALE: 1" = 5' Horiz.
1" = 5' Vert.

All Dimensions are US Survey Feet

B2
CROSS SECTIONS
SHEET 35 OF 151

FOR EARTHWORK DEVELOPMENT ONLY

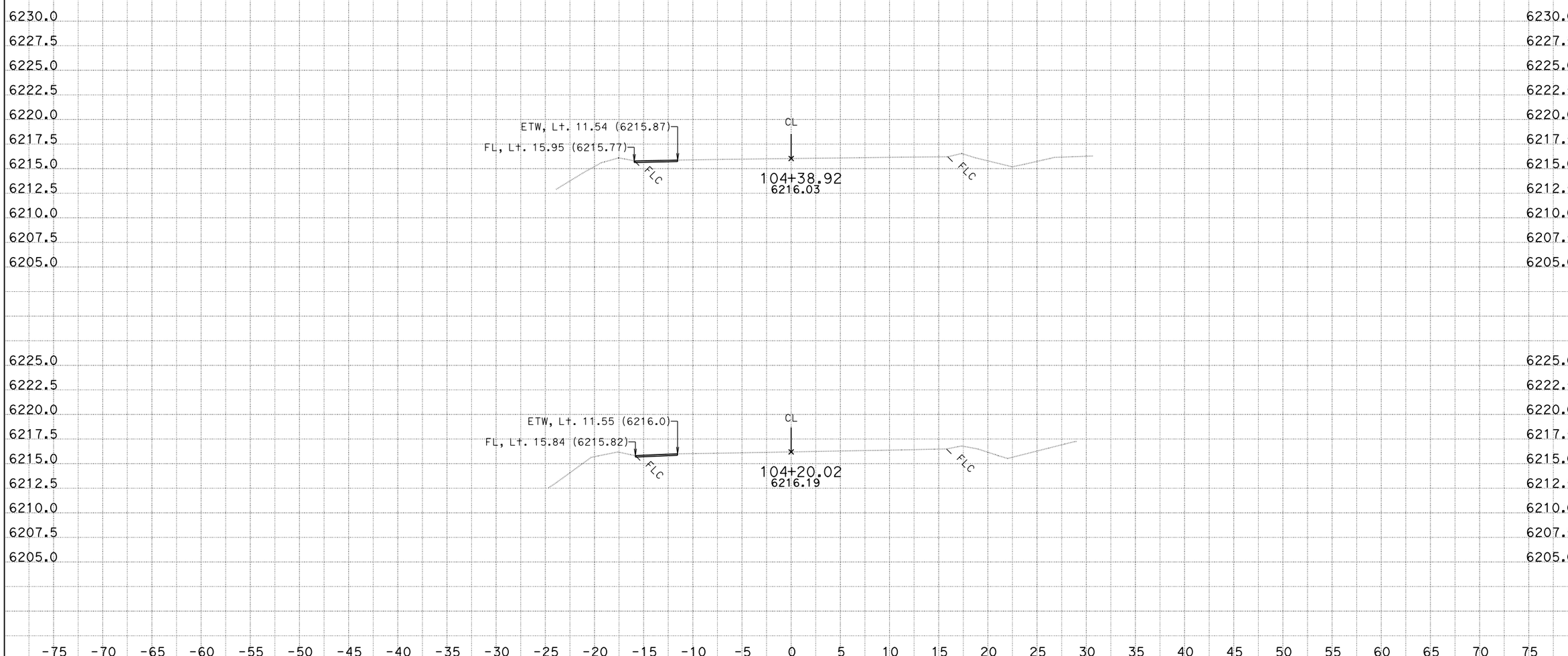

CREATED BY: K.Lee
DATE: 8/12/2013
KC Project: SR11099

CONTRACT: 3F4404
DIST/CO/RTE/PM: 03/Pla/89/t8.6/12.8
File: D:\KevinLee101810\riverside2\SR11099\ear\b2c_out.ear PROJECT ID: Riverside

SCALE: 1" = 5' Horiz.
1" = 5' Vert.

All Dimensions are US Survey Feet

B2
CROSS SECTIONS

FOR EARTHWORK DEVELOPMENT ONLY

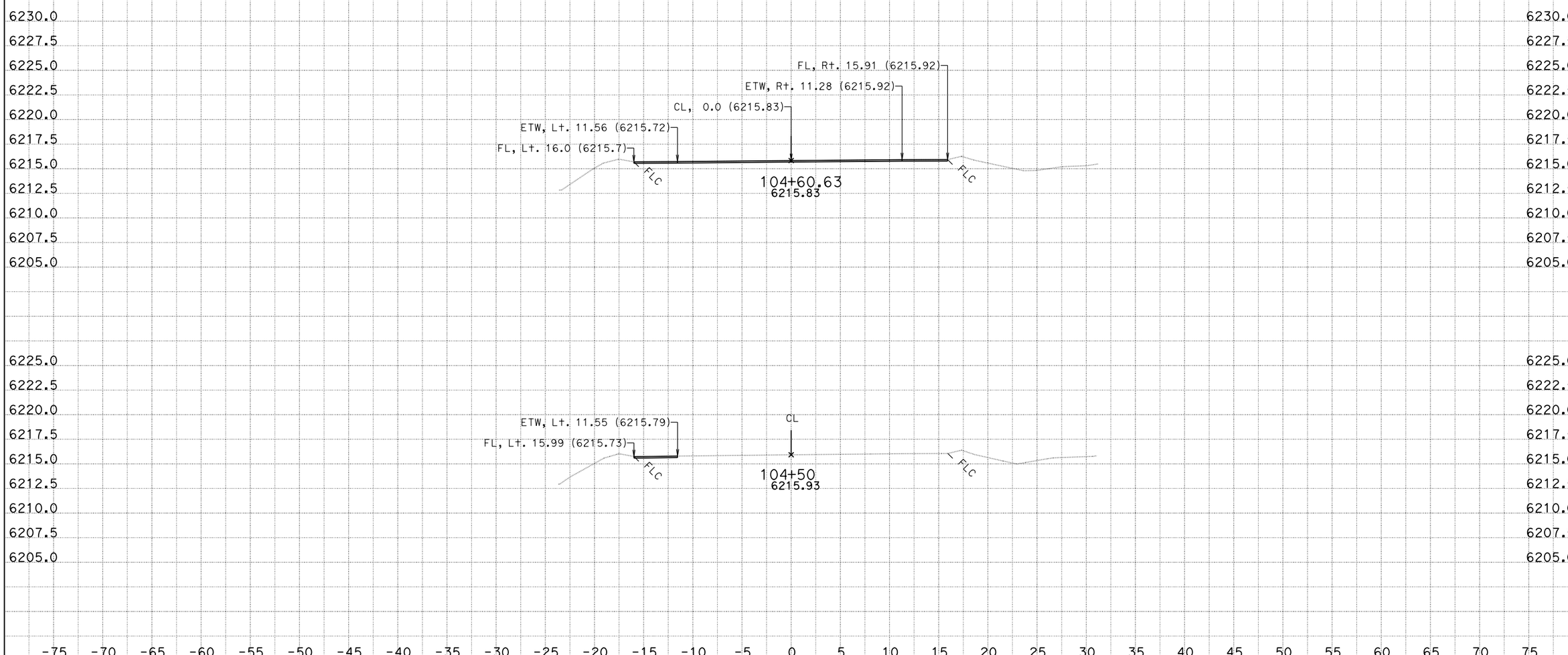

CREATED BY: K.Lee
DATE: 8/12/2013
KC Project: SR11099

CONTRACT: 3F4404
DIST/CO/RTE/PM: 03/Pla/89/t8.6/12.8
File: D:\KevinLee101810\riverside2\SR11099\ear\b2c_out.ear PROJECT ID: Riverside

SCALE: 1" = 5' Horiz.
1" = 5' Vert.

All Dimensions are US Survey Feet

B2
CROSS SECTIONS
SHEET 37 OF 151

FOR EARTHWORK DEVELOPMENT ONLY

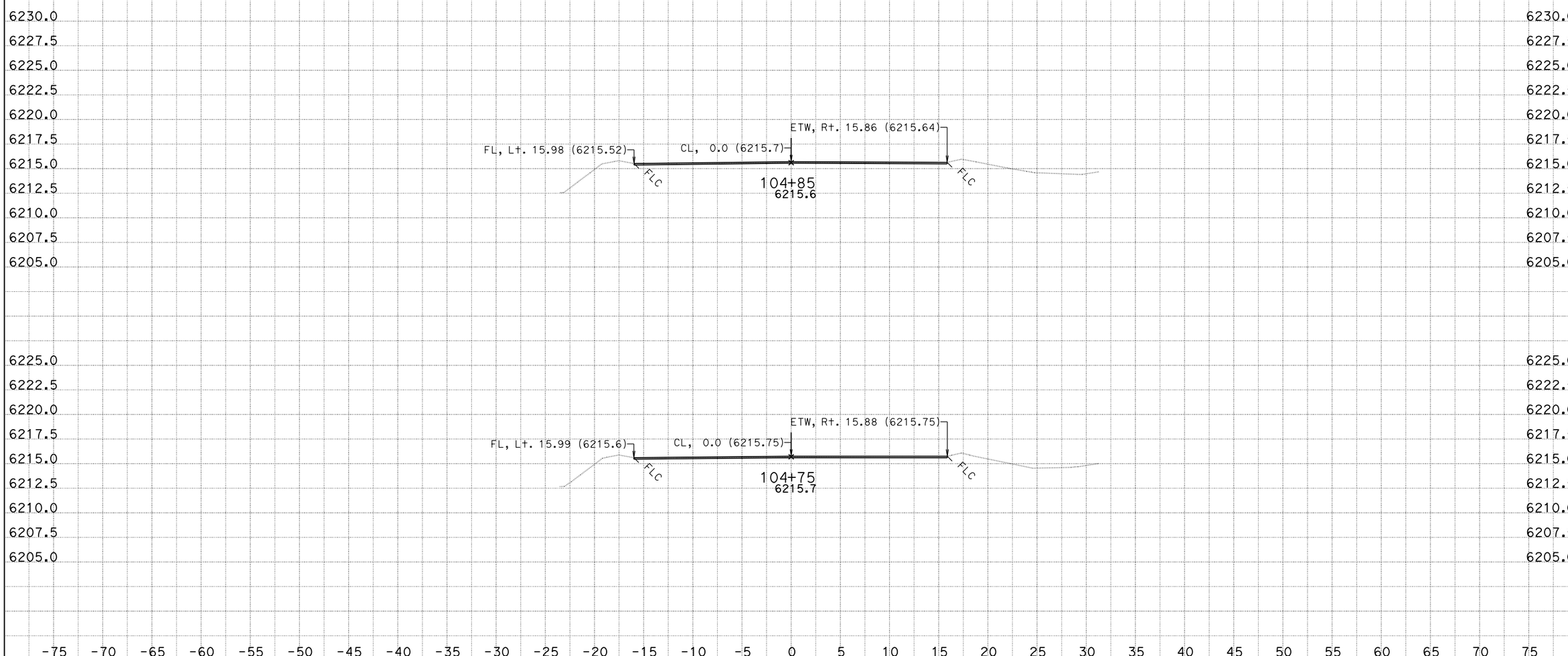

CREATED BY: K.Lee
DATE: 8/12/2013
KC Project: SR11099

CONTRACT: 3F4404
DIST/CO/RTE/PM: 03/Pla/89/t8.6/12.8
File: D:\KevinLee101810\riverside2\SR11099\ear\b2c_out.ear PROJECT ID: Riverside

SCALE: 1" = 5' Horiz.
1" = 5' Vert.

All Dimensions are US Survey Feet

B2
CROSS SECTIONS
SHEET 38 OF 151

FOR EARTHWORK DEVELOPMENT ONLY

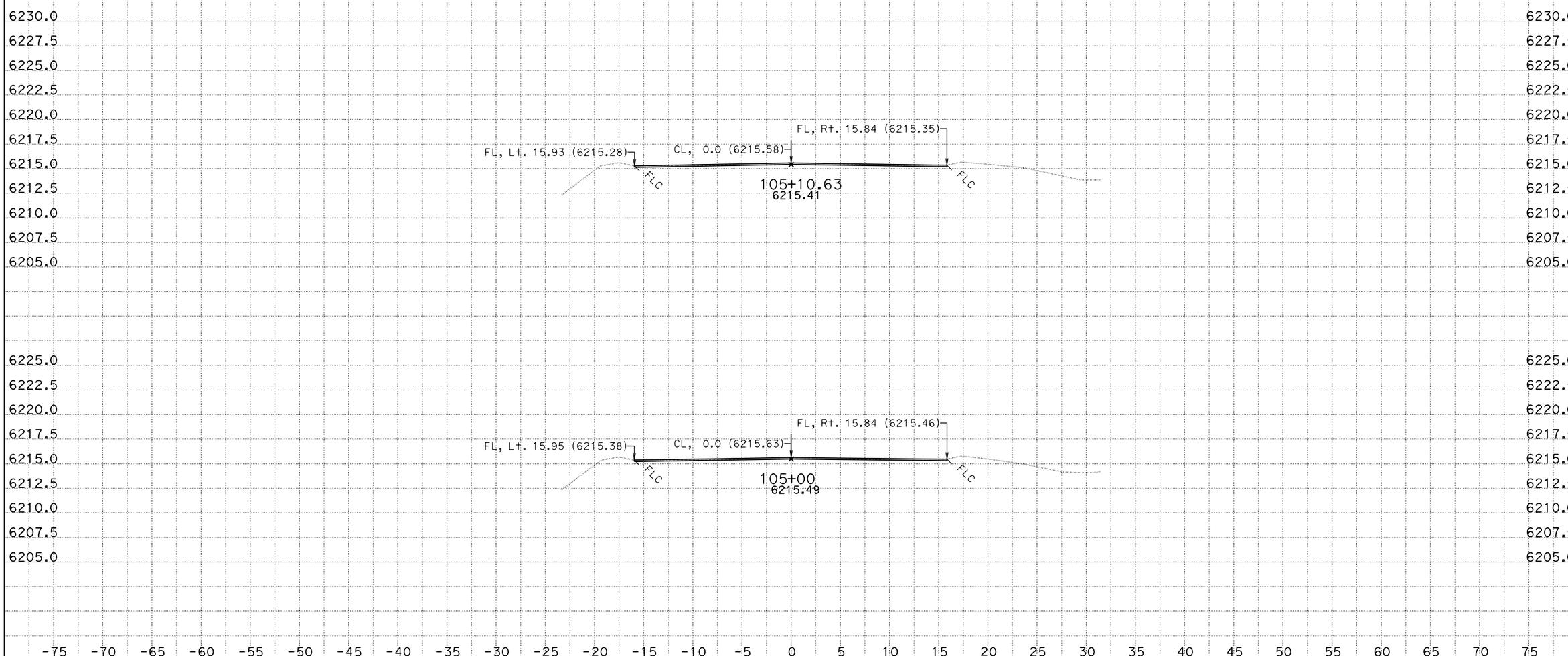

CREATED BY: K.Lee
DATE: 8/12/2013
KC Project: SR11099

CONTRACT: 3F4404
DIST/CO/RTE/PM: 03/Pla/89/t8.6/12.8
File: D:\KevinLee101810\riverside2\SR11099\ear\b2c_out.ear PROJECT ID: Riverside

SCALE: 1" = 5' Horiz.
1" = 5' Vert.

All Dimensions are US Survey Feet

B2
CROSS SECTIONS
SHEET 39 OF 151

FOR EARTHWORK DEVELOPMENT ONLY

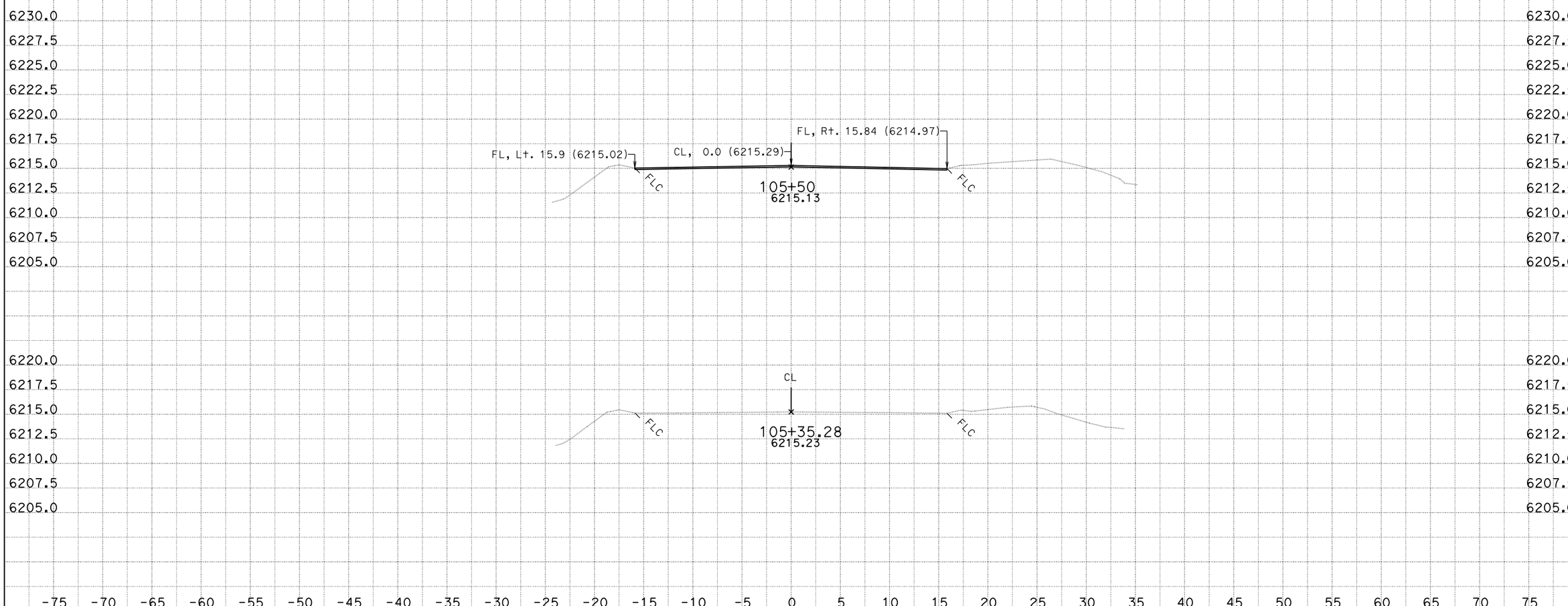

CREATED BY: K.Lee
DATE: 8/12/2013
KC Project: SR11099

CONTRACT: 3F4404
DIST/CO/RTE/PM: 03/Pla/89/t8.6/12.8
File: D:\KevinLee101810\riverside2\SR11099\ear\b2c_out.ear PROJECT ID: Riverside

SCALE: 1" = 5' Horiz.
1" = 5' Vert.

All Dimensions are US Survey Feet

B2
CROSS SECTIONS
SHEET 40 OF 151

FOR EARTHWORK DEVELOPMENT ONLY

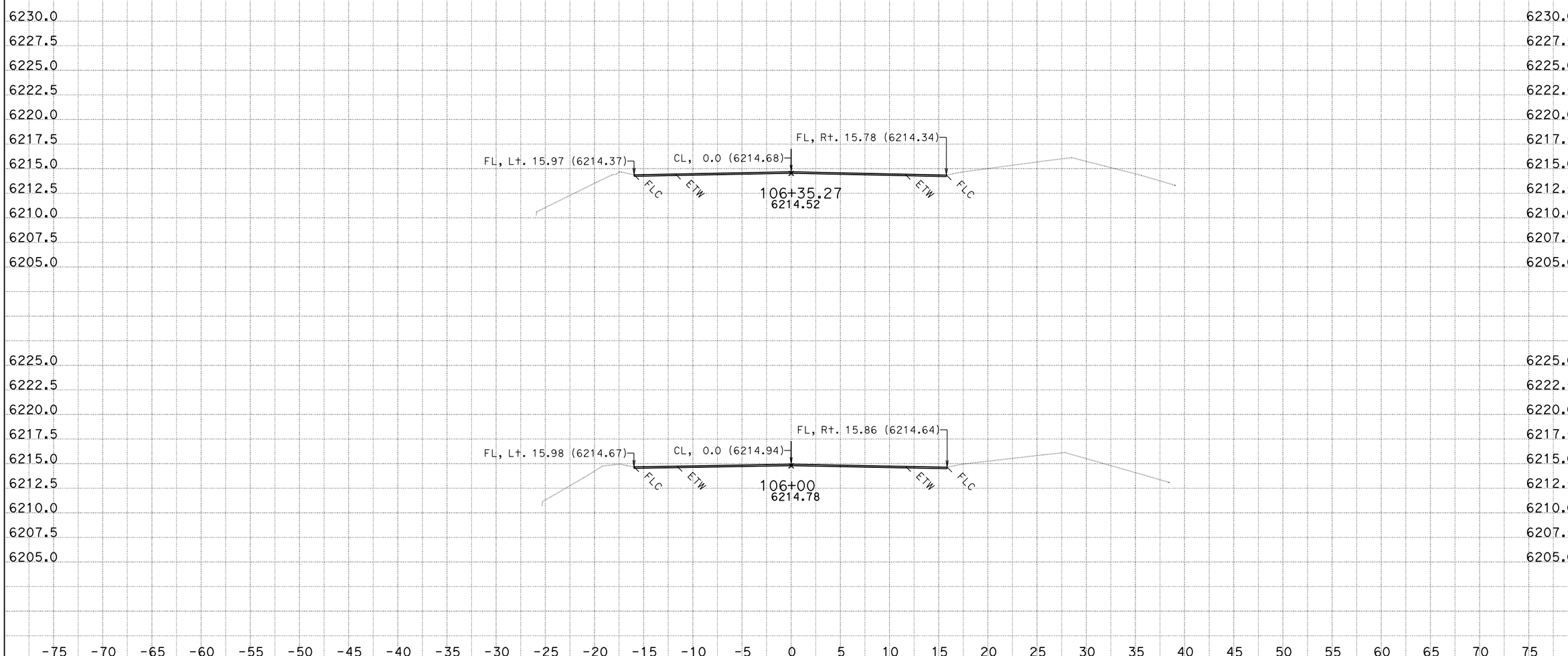

CREATED BY: K.Lee
DATE: 8/12/2013
KC Project: SR11099

CONTRACT: 3F4404
DIST/CO/RTE/PM: 03/Pla/89/t8.6/12.8
File: D:\KevinLee101810\riverside2\SR11099\ear\b2c_out.ear PROJECT ID: Riverside

SCALE: 1" = 5' Horiz.
1" = 5' Vert.

All Dimensions are US Survey Feet

B2
CROSS SECTIONS

FOR EARTHWORK DEVELOPMENT ONLY

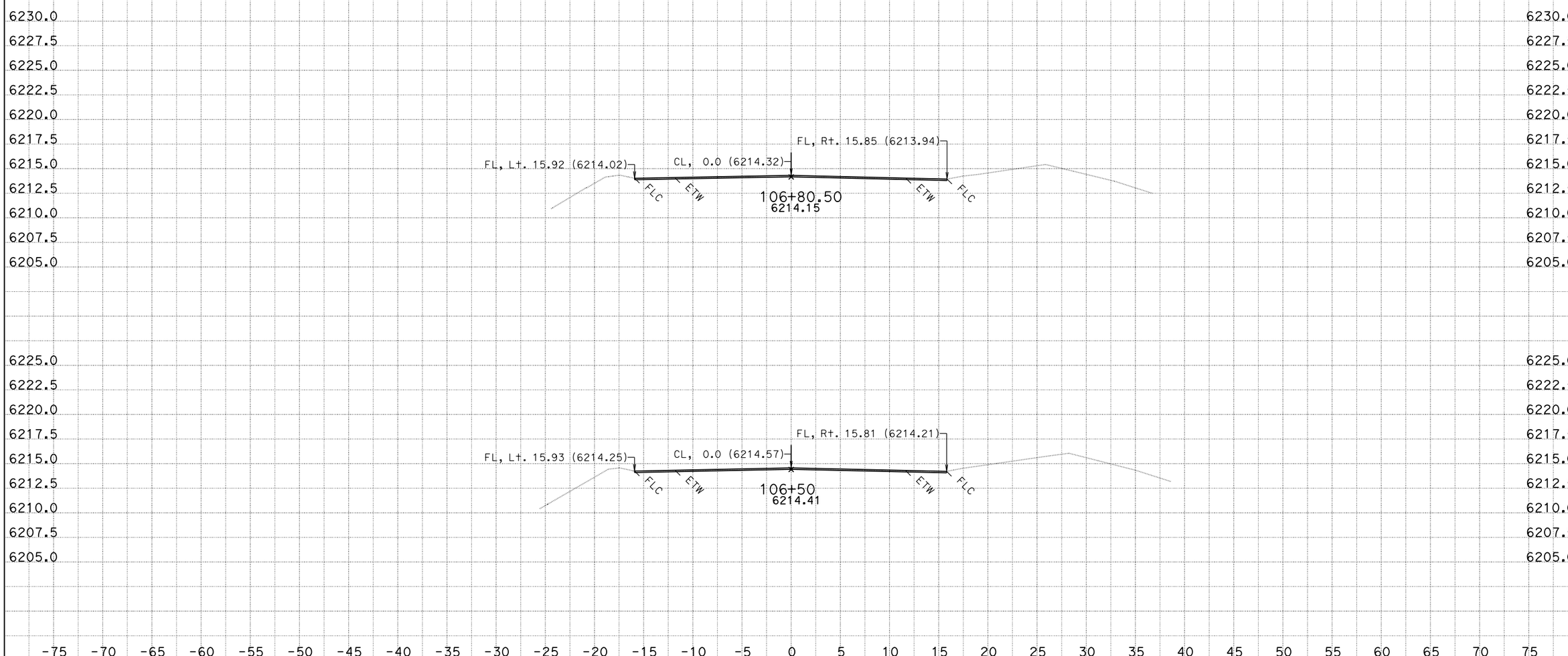

CREATED BY: K.Lee
DATE: 8/12/2013
KC Project: SR11099

CONTRACT: 3F4404
DIST/CO/RTE/PM: 03/Pla/89/t8.6/12.8
File: D:\KevinLee101810\riverside2\SR11099\ear\b2c_out.ear PROJECT ID: Riverside

SCALE: 1" = 5' Horiz.
1" = 5' Vert.

All Dimensions are US Survey Feet

B2
CROSS SECTIONS
SHEET 42 OF 151

FOR EARTHWORK DEVELOPMENT ONLY

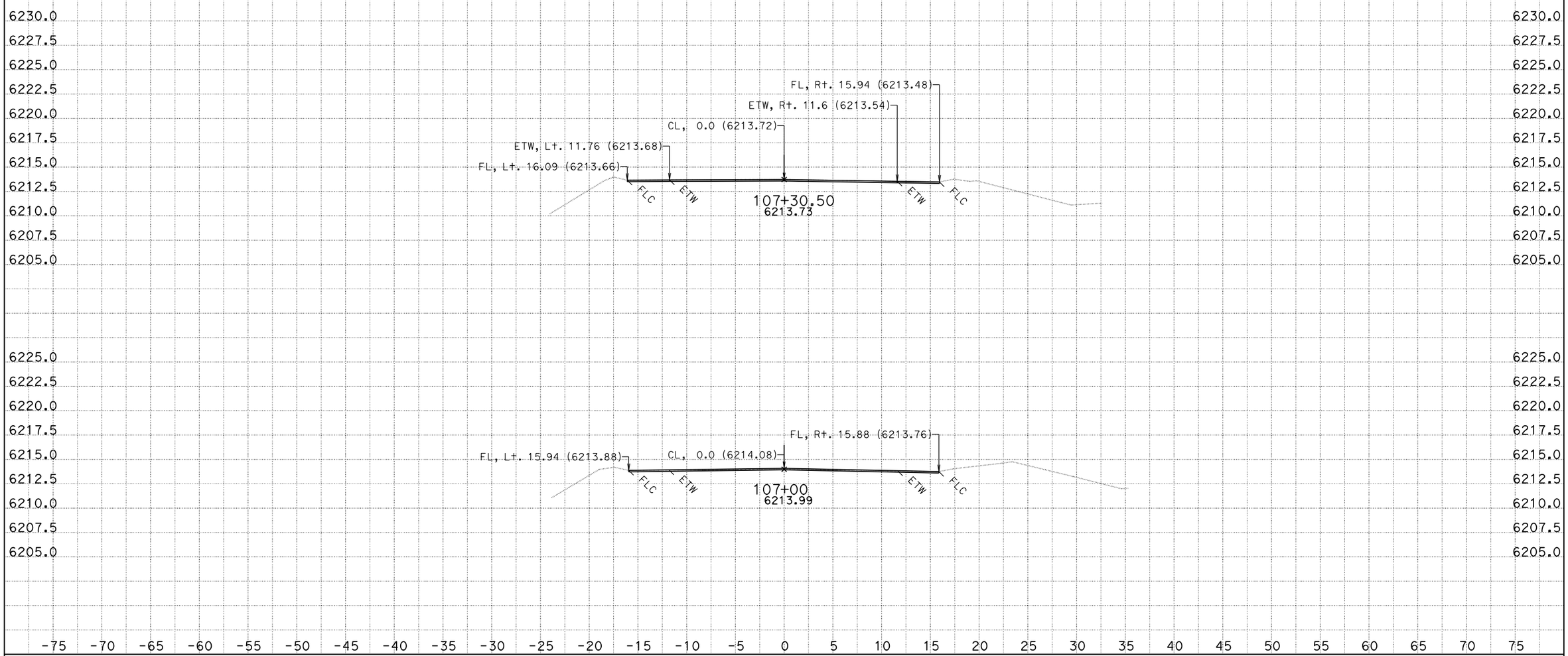

CREATED BY: K.Lee
DATE: 8/12/2013
KC Project: SR11099

CONTRACT: 3F4404
DIST/CO/RTE/PM: 03/Pla/89/t8.6/12.8
File: D:\KevinLee101810\riverside2\SR11099\ear\b2c_out.ear PROJECT ID: Riverside

SCALE: 1" = 5' Horiz.
1" = 5' Vert.

All Dimensions are US Survey Feet

B2
CROSS SECTIONS
SHEET 43 OF 151

FOR EARTHWORK DEVELOPMENT ONLY

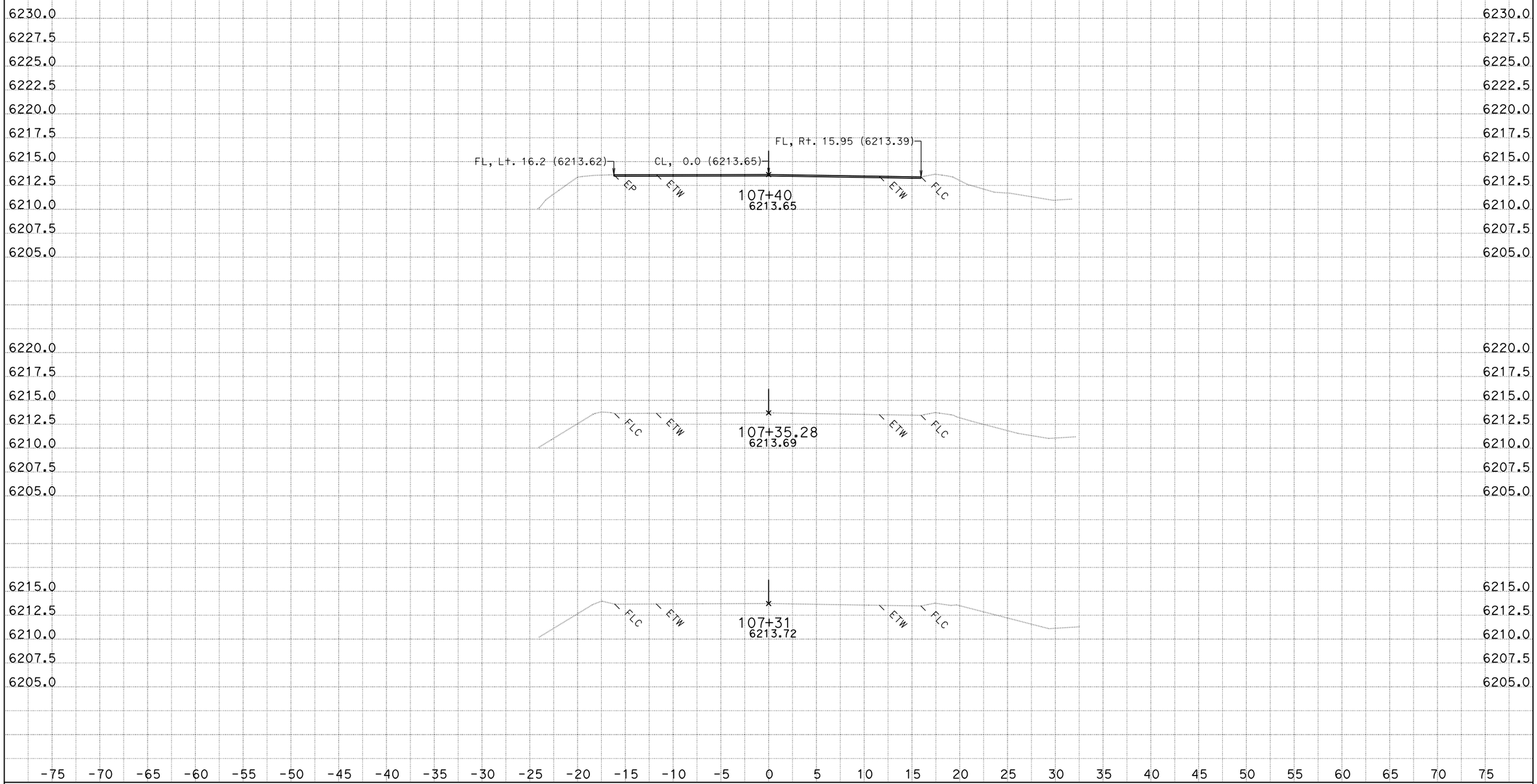

CREATED BY: K.Lee
DATE: 8/12/2013
KC Project: SR11099

CONTRACT: 3F4404
DIST/CO/RTE/PM: 03/Pla/89/t8.6/12.8
File: D:\KevinLee101810\riverside2\SR11099\ear\b2c_out.ear PROJECT ID: Riverside

SCALE: 1" = 5' Horiz.
1" = 5' Vert.

All Dimensions are US Survey Feet

B2
CROSS SECTIONS

FOR EARTHWORK DEVELOPMENT ONLY

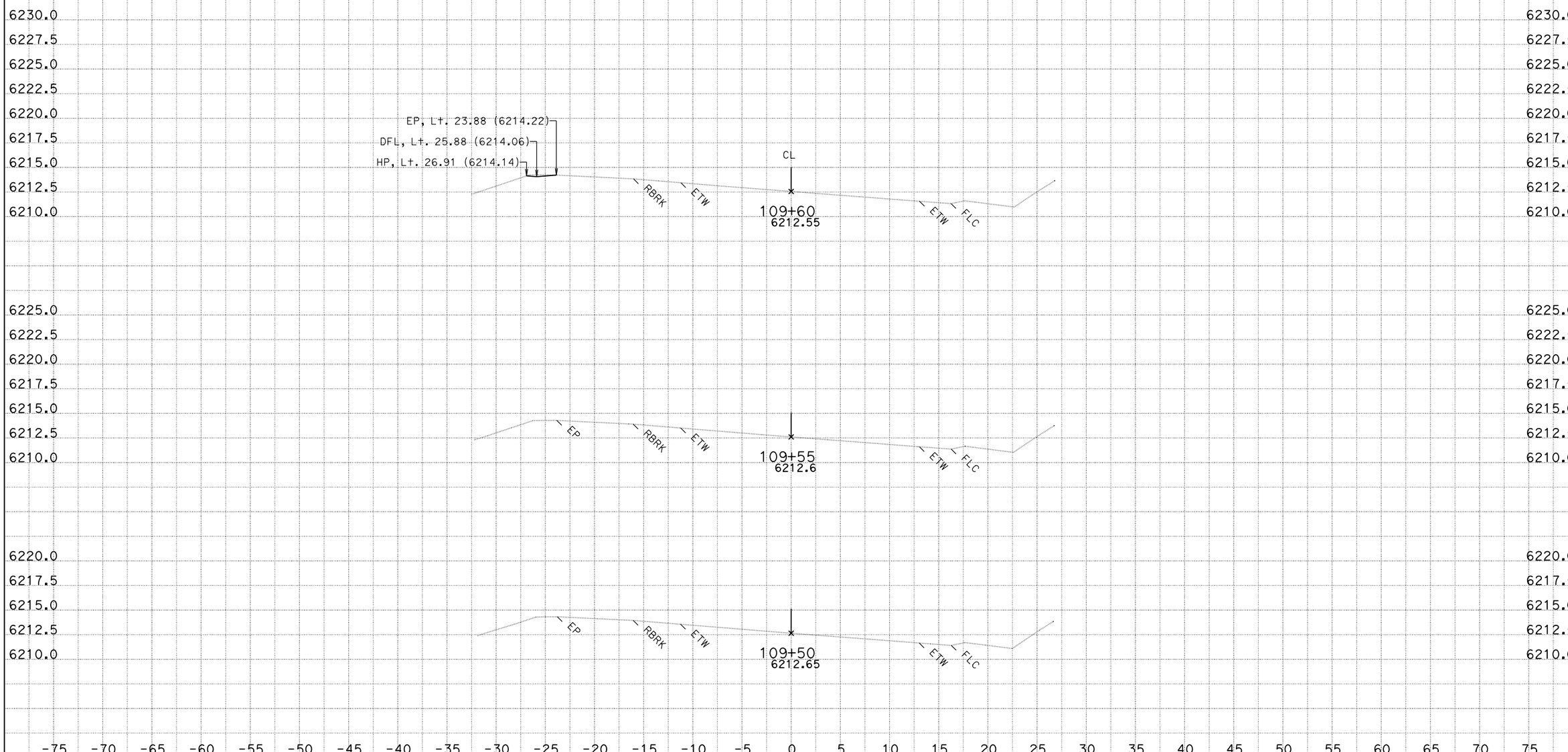

CREATED BY: K.Lee
DATE: 8/12/2013
KC Project: SR11099

CONTRACT: 3F4404
DIST/CO/RTE/PM: 03/Pla/89/t8.6/12.8
File: D:\KevinLee101810\riverside2\SR11099\ear\b2c_out.ear PROJECT ID: Riverside

SCALE: 1" = 5' Horiz.
1" = 5' Vert.

All Dimensions are US Survey Feet

B2
CROSS SECTIONS

FOR EARTHWORK DEVELOPMENT ONLY

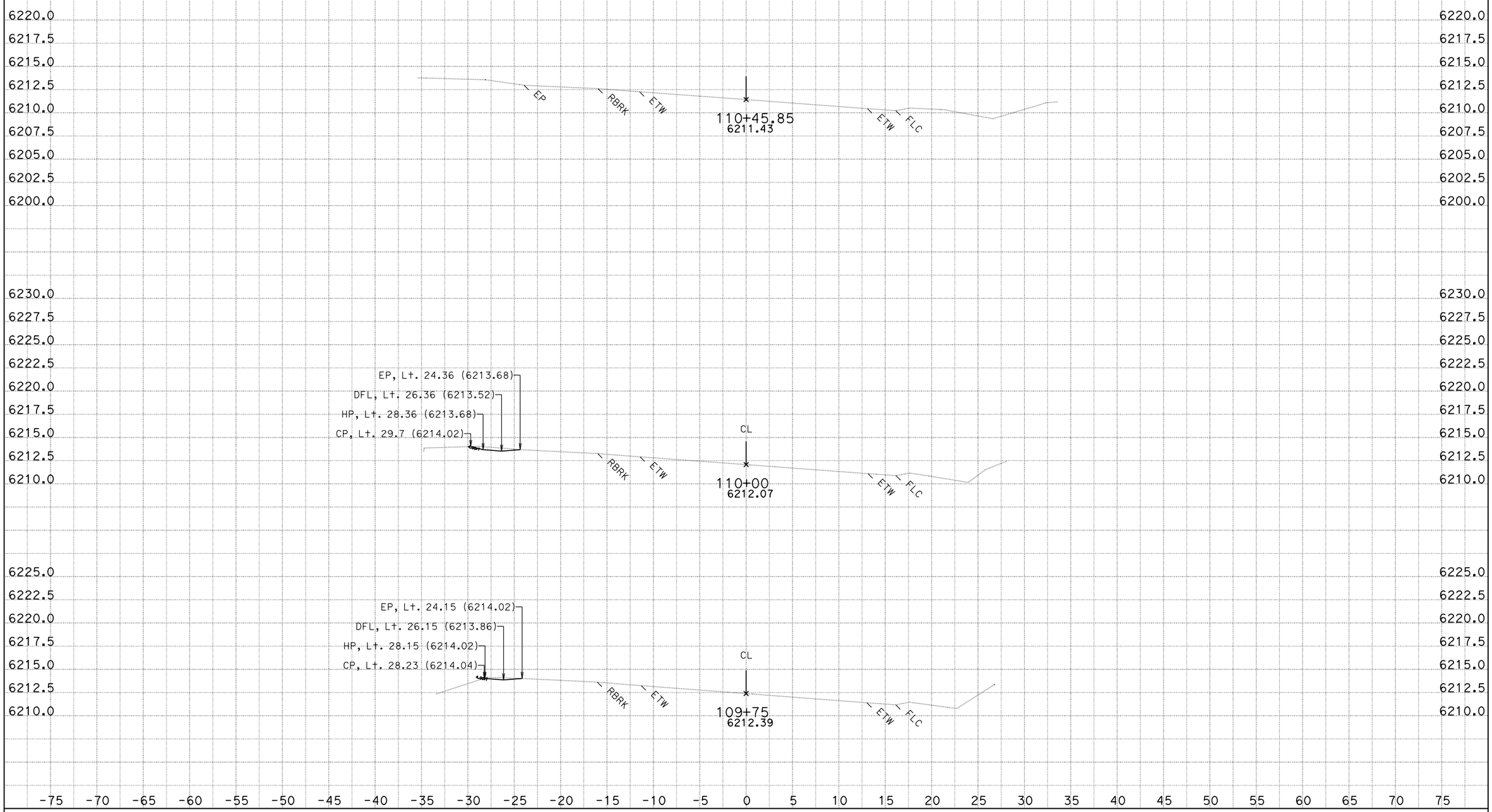

CREATED BY: K.Lee
DATE: 8/12/2013
KC Project: SR11099

CONTRACT: 3F4404
DIST/CO/RTE/PM: 03/Pla/89/t8.6/12.8
File: D:\KevinLee101810\riverside2\SR11099\ear\b2c_out.ear PROJECT ID: Riverside

SCALE: 1" = 5' Horiz.
1" = 5' Vert.

All Dimensions are US Survey Feet

B2
CROSS SECTIONS

FOR EARTHWORK DEVELOPMENT ONLY

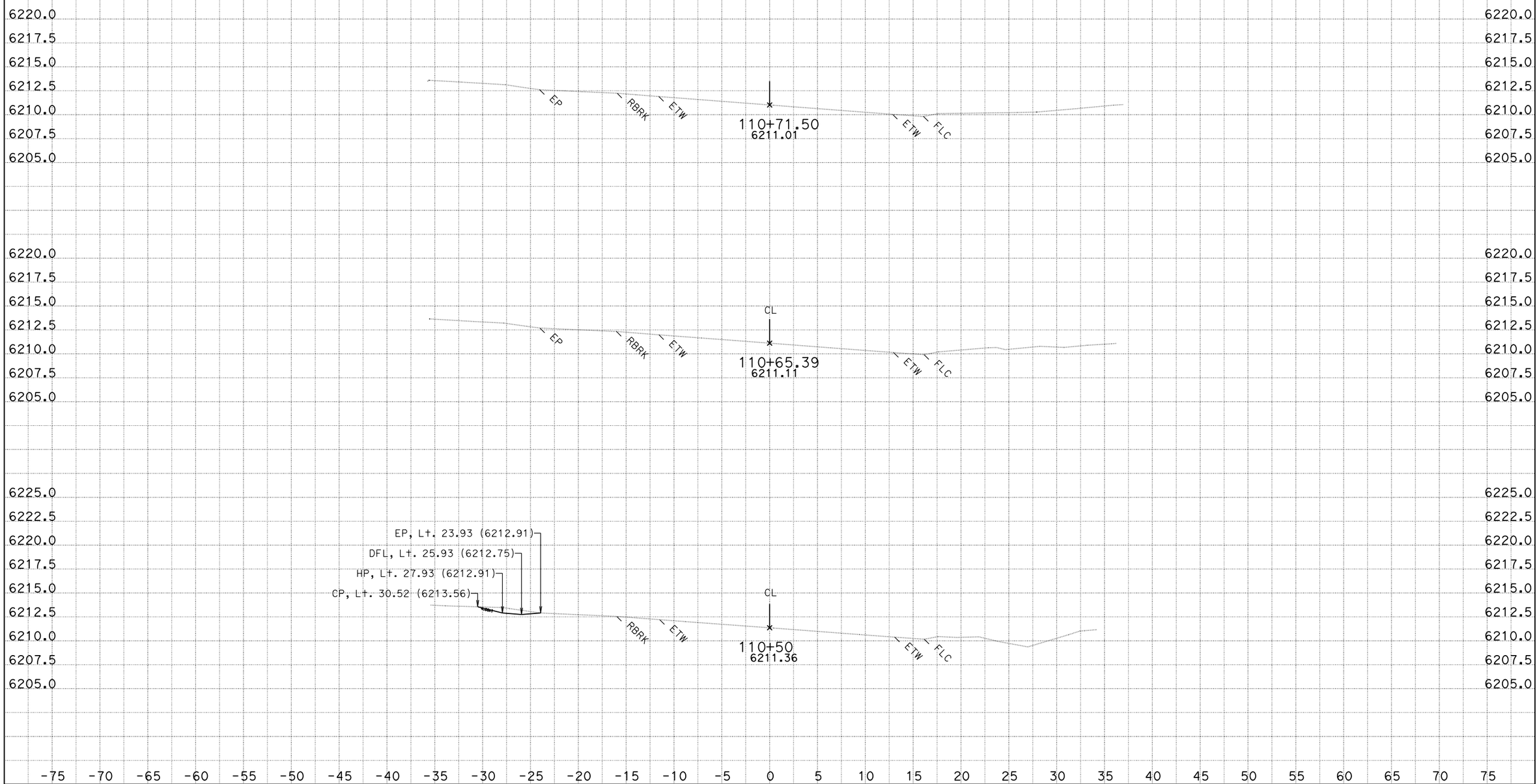

CREATED BY: K.Lee
DATE: 8/12/2013
KC Project: SR11099 File: D:\KevinLee101810\riverside2\SR11099\ear\b2c_out.ear PROJECT ID: Riverside

CONTRACT: 3F4404
DIST/CO/RTE/PM: 03/Pla/89/t8.6/12.8

SCALE: 1" = 5' Horiz.
1" = 5' Vert.

All Dimensions are US Survey Feet

B2
CROSS SECTIONS
SHEET 47 OF 151

FOR EARTHWORK DEVELOPMENT ONLY

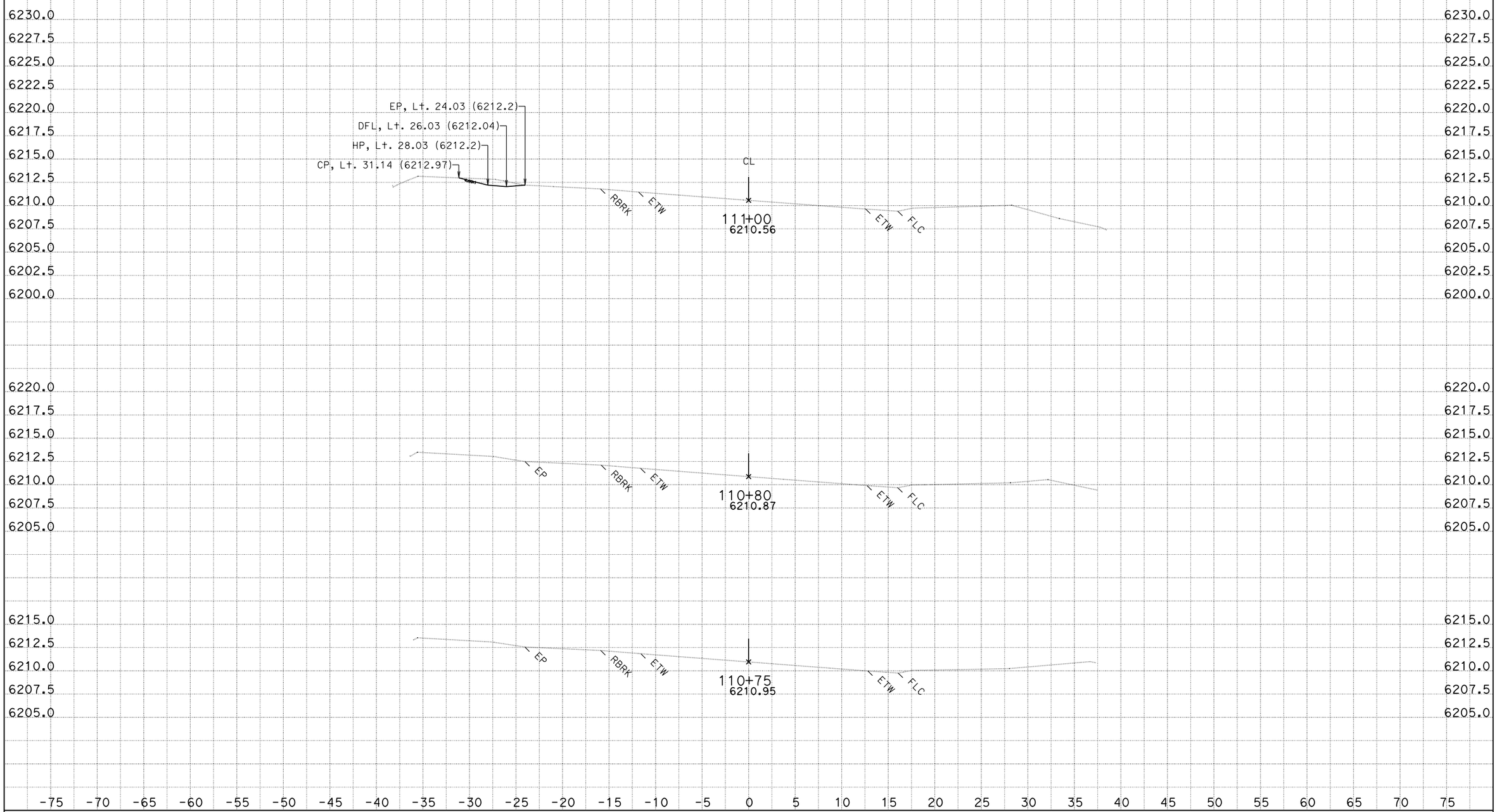

CREATED BY: K.Lee
DATE: 8/12/2013
KC Project: SR11099

CONTRACT: 3F4404
DIST/CO/RTE/PM: 03/Pla/89/t8.6/12.8
File: D:\KevinLee101810\riverside2\SR11099\ear\b2c_out.ear PROJECT ID: Riverside

SCALE: 1" = 5' Horiz.
1" = 5' Vert.

All Dimensions are US Survey Feet

B2
CROSS SECTIONS

FOR EARTHWORK DEVELOPMENT ONLY

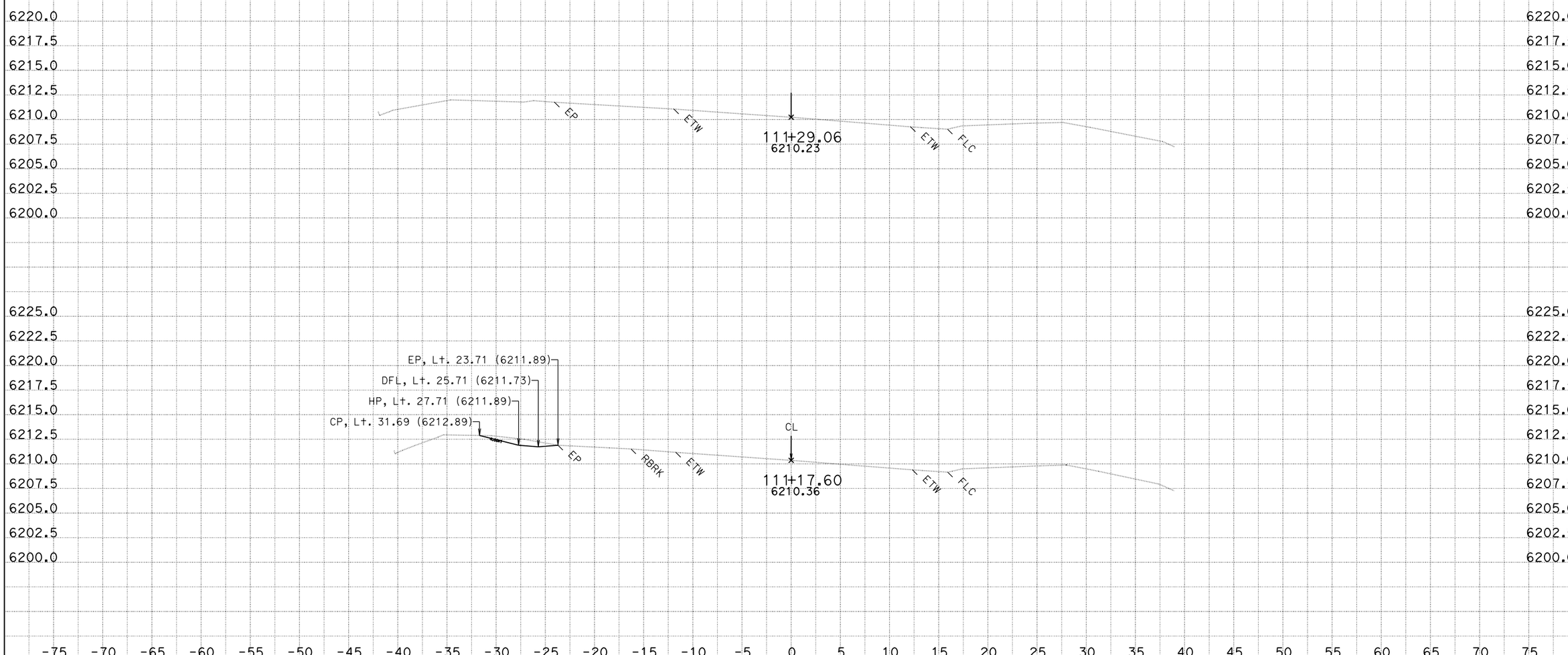

CREATED BY: K.Lee
DATE: 8/12/2013
KC Project: SR11099

CONTRACT: 3F4404
DIST/CO/RTE/PM: 03/Pla/89/t8.6/12.8
File: D:\KevinLee101810\riverside2\SR11099\ear\b2c_out.ear PROJECT ID: Riverside

SCALE: 1" = 5' Horiz.
1" = 5' Vert.

All Dimensions are US Survey Feet

B2
CROSS SECTIONS

FOR EARTHWORK DEVELOPMENT ONLY

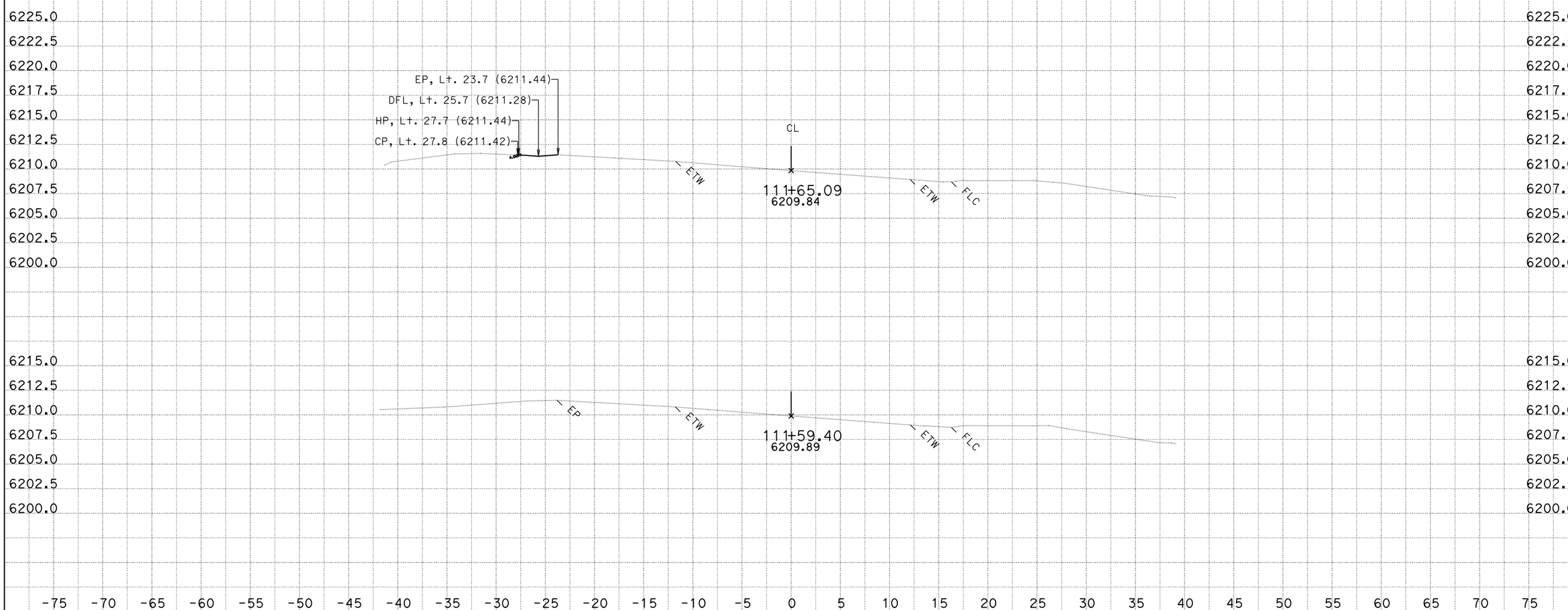

CREATED BY: K.Lee
DATE: 8/12/2013
KC Project: SR11099

CONTRACT: 3F4404
DIST/CO/RTE/PM: 03/Pla/89/t8.6/12.8
File: D:\KevinLee101810\riverside2\SR11099\ear\b2c_out.ear PROJECT ID: Riverside

SCALE: 1" = 5' Horiz.
1" = 5' Vert.

All Dimensions are US Survey Feet

B2
CROSS SECTIONS
SHEET 50 OF 151

FOR EARTHWORK DEVELOPMENT ONLY

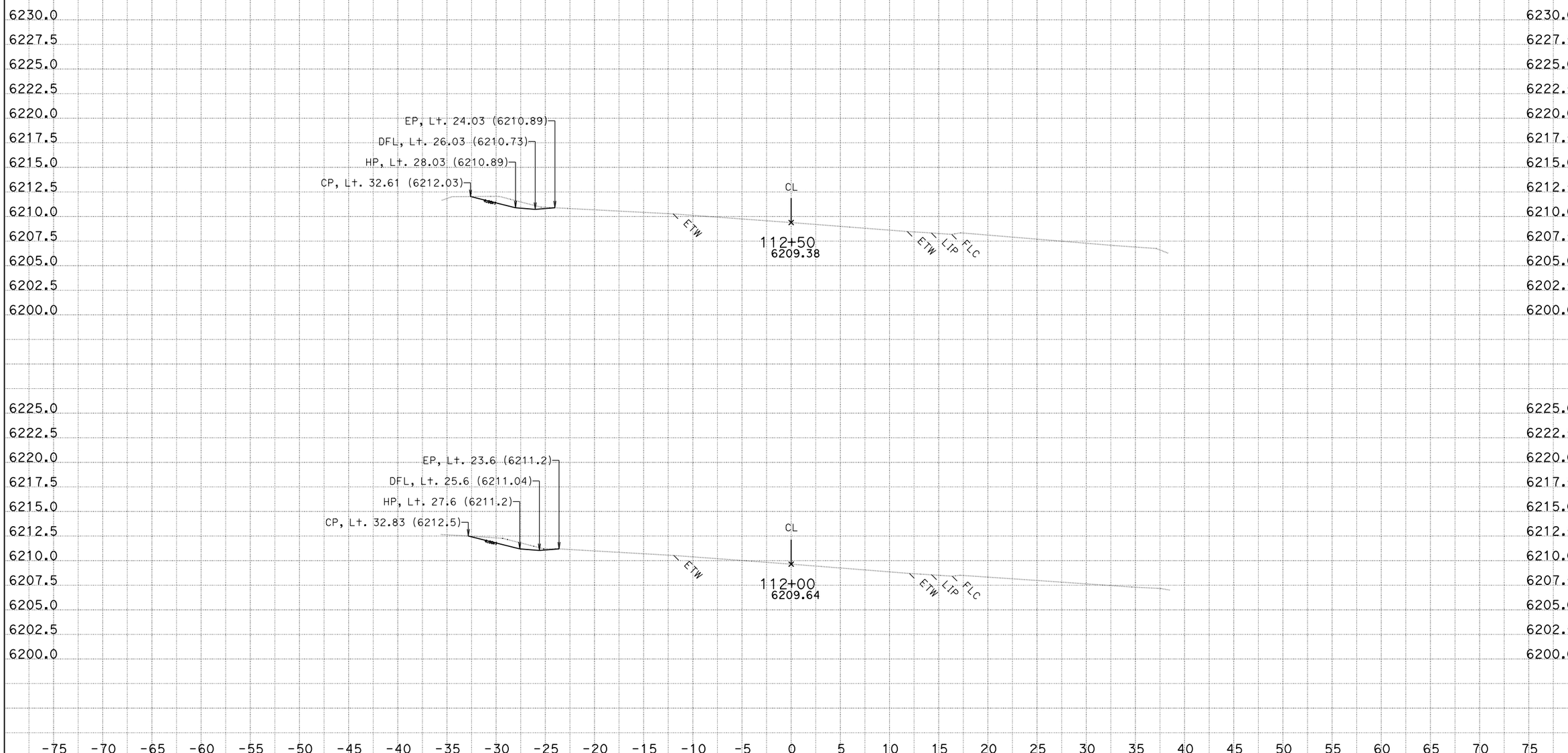

CREATED BY: K.Lee
DATE: 8/12/2013
KC Project: SR11099

CONTRACT: 3F4404
DIST/CO/RTE/PM: 03/Pla/89/t8.6/12.8
File: D:\KevinLee101810\riverside2\SR11099\ear\b2c_out.ear PROJECT ID: Riverside

SCALE: 1" = 5' Horiz.
1" = 5' Vert.

All Dimensions are US Survey Feet

B2
CROSS SECTIONS
SHEET 51 OF 151

FOR EARTHWORK DEVELOPMENT ONLY

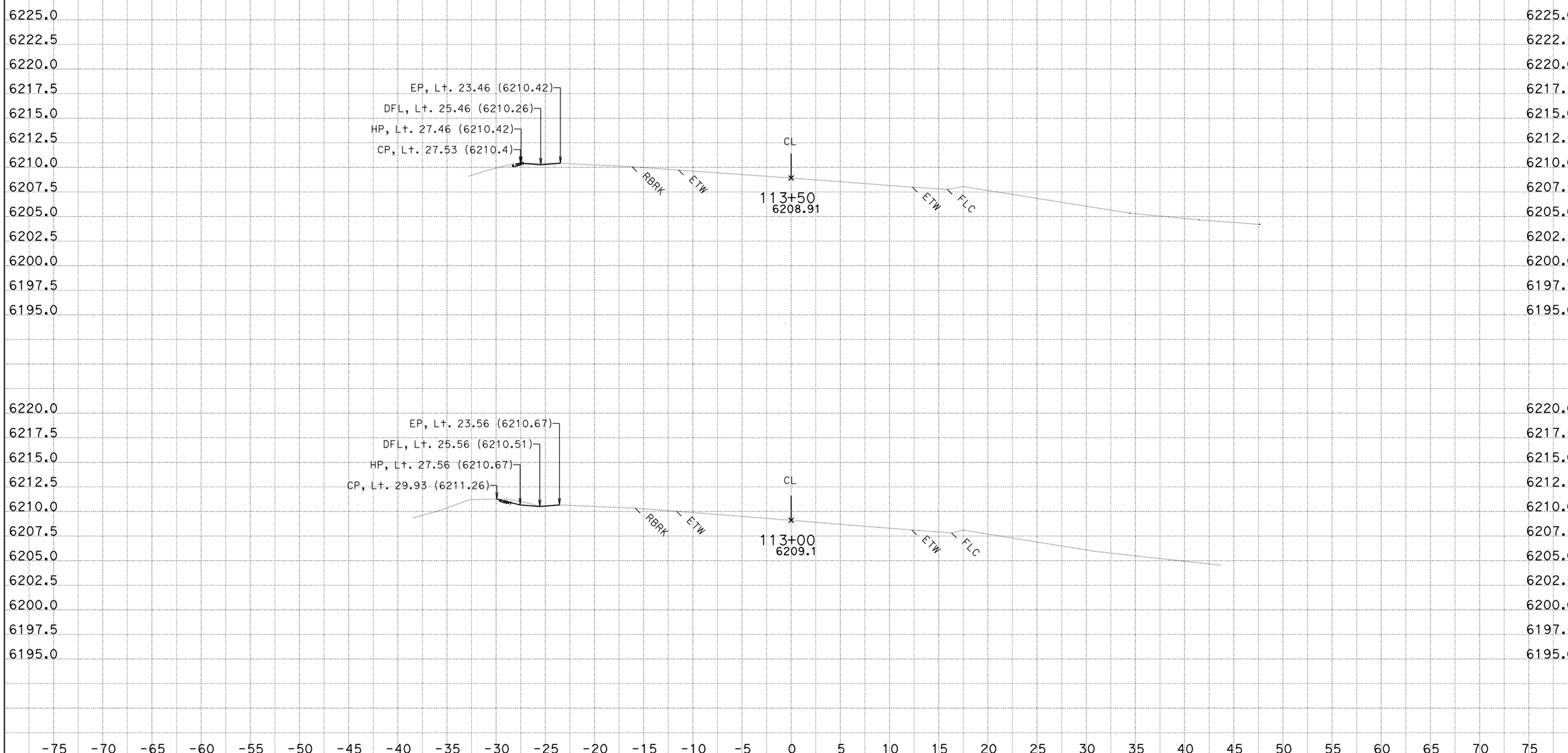

CREATED BY: K.Lee
DATE: 8/12/2013
KC Project: SR11099

CONTRACT: 3F4404
DIST/CO/RTE/PM: 03/Pla/89/t8.6/12.8
File: D:\KevinLee101810\riverside2\SR11099\ear\b2c_out.ear PROJECT ID: Riverside

SCALE: 1" = 5' Horiz.
1" = 5' Vert.

All Dimensions are US Survey Feet

B2
CROSS SECTIONS
SHEET 52 OF 151

FOR EARTHWORK DEVELOPMENT ONLY

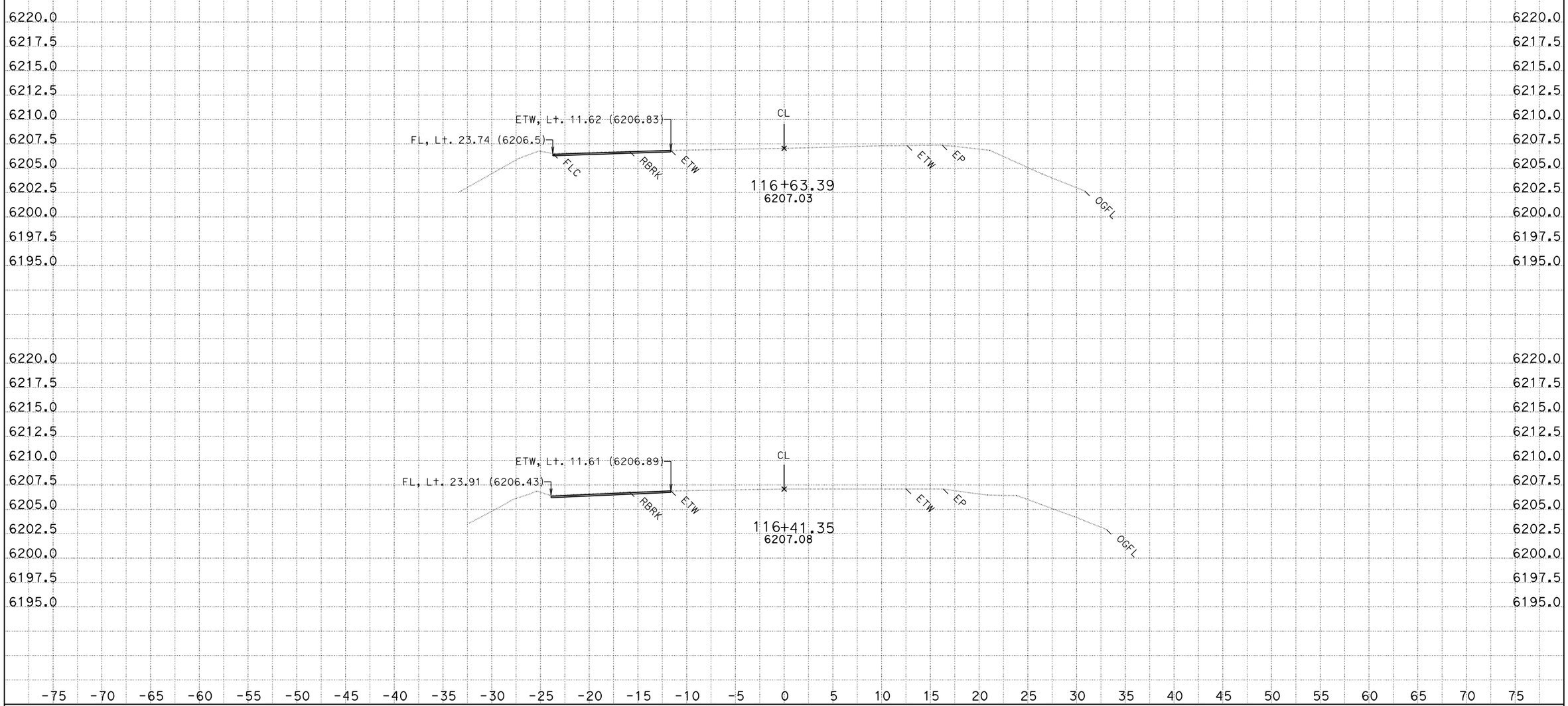

CREATED BY: L. Wang
DATE: 8/14/2013
KC Project: SR11099 File: D:\KevinLee101810\Litton\SR11099\b2finish1a.ear

CONTRACT: 3F4404
DIST/CO/RTE/PM: 03/Pla/89/T8.6/12.8
PROJECT ID: Riverside

SCALE: 1" = 5' Horiz.
1" = 5' Vert.

All Dimensions are US Survey Feet

B2
CROSS SECTIONS
SHEET 53 OF 151

FOR EARTHWORK DEVELOPMENT ONLY

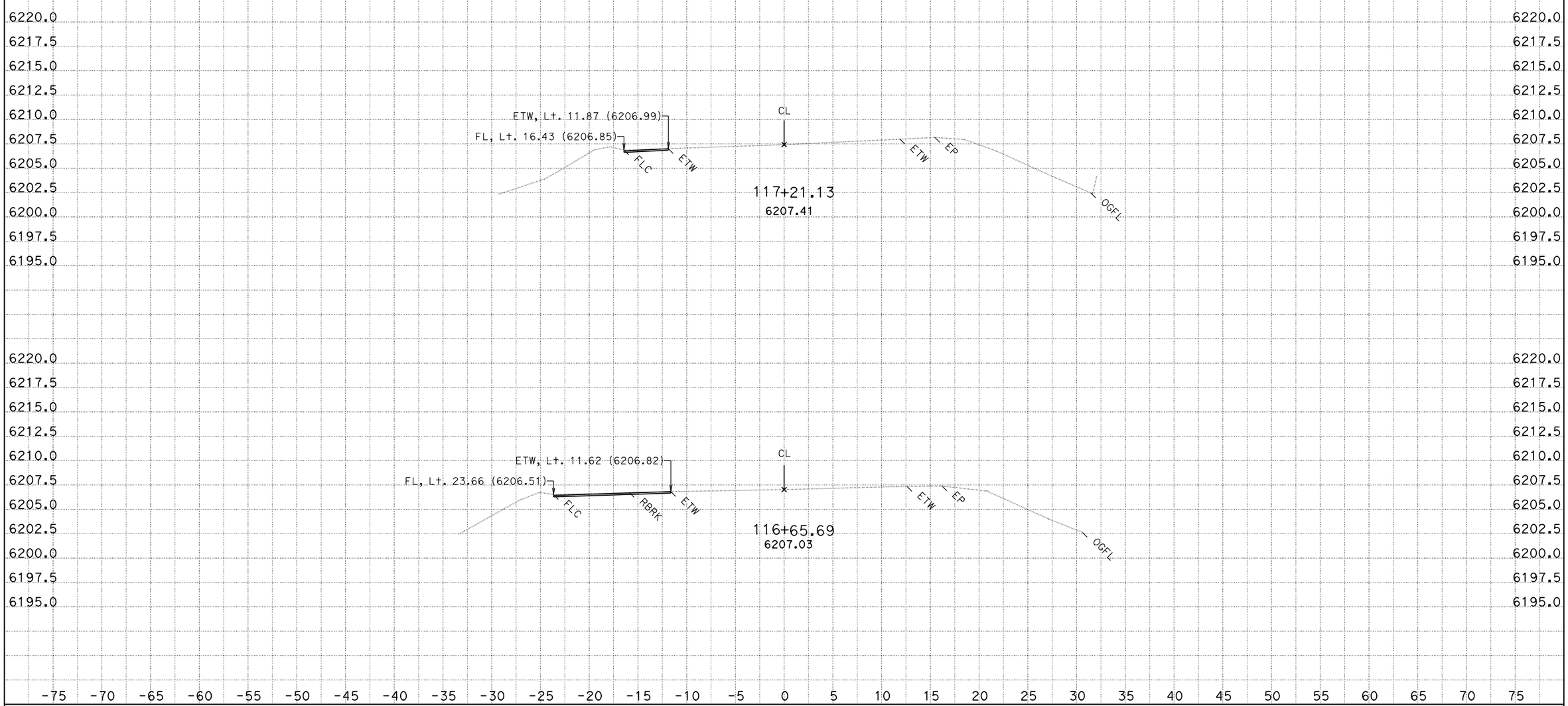

CREATED BY: L. Wang
DATE: 8/14/2013
KC Project: SR11099 File: D:\KevinLee101810\Litton\SR11099\b2finish1a.ear

CONTRACT: 3F4404
DIST/CO/RTE/PM: 03/Pla/89/T8.6/12.8
PROJECT ID: Riverside

SCALE: 1" = 5' Horiz.
1" = 5' Vert.

All Dimensions are US Survey Feet

B2
CROSS SECTIONS
SHEET 54 OF 151

FOR EARTHWORK DEVELOPMENT ONLY

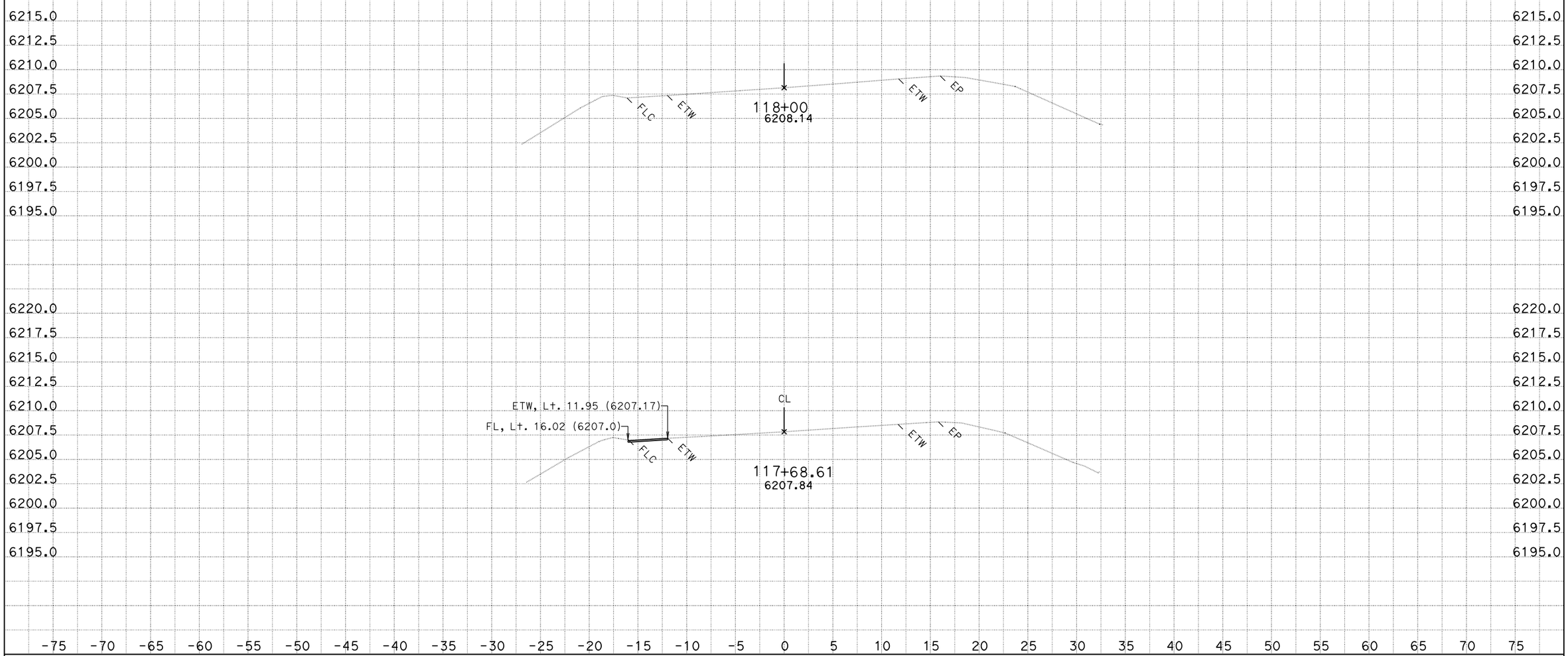

CREATED BY: K.Lee
DATE: 8/12/2013
KC Project: SR11099

CONTRACT: 3F4404
DIST/CO/RTE/PM: 03/Pla/89/t8.6/12.8
File: D:\KevinLee101810\riverside2\SR11099\ear\b2c_out.ear PROJECT ID: Riverside

SCALE: 1" = 5' Horiz.
1" = 5' Vert.

All Dimensions are US Survey Feet

B2
CROSS SECTIONS

FOR EARTHWORK DEVELOPMENT ONLY

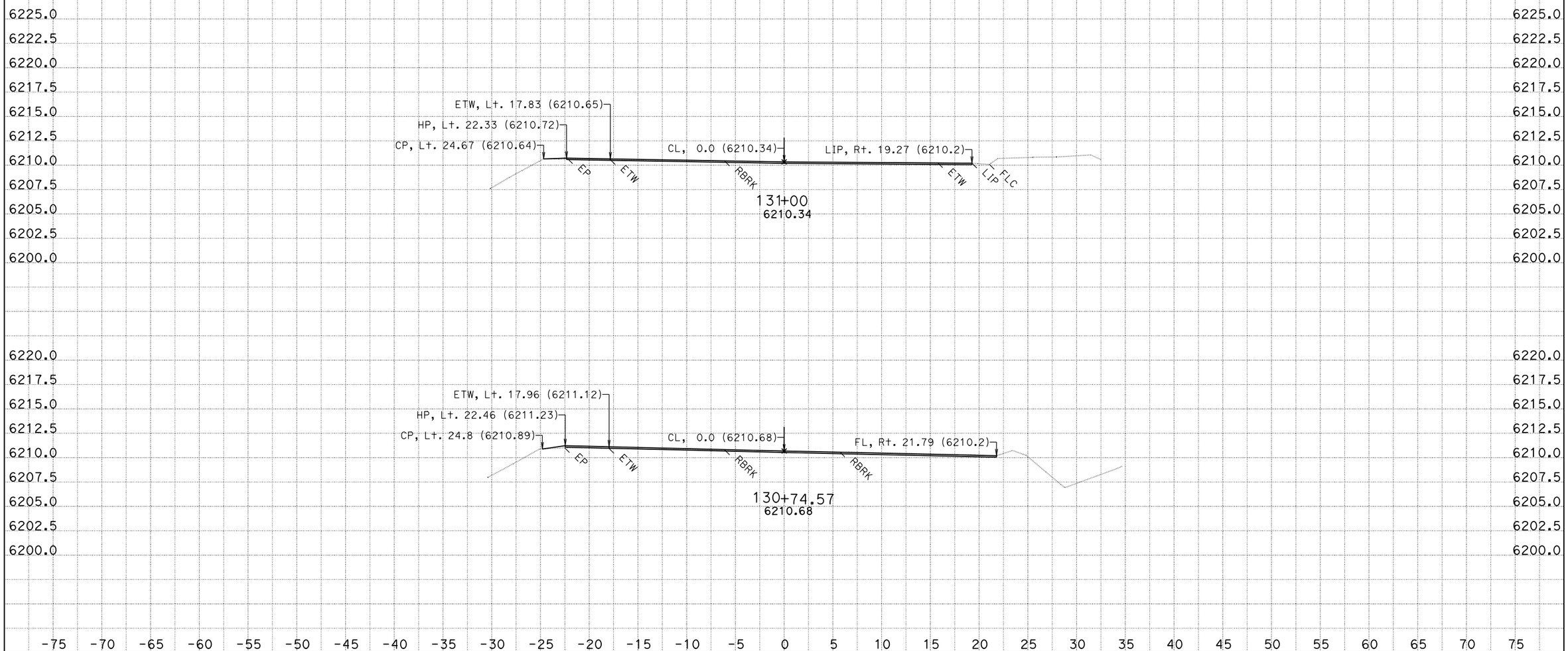

CREATED BY: K.Lee
DATE: 8/12/2013
KC Project: SR11099

CONTRACT: 3F4404
DIST/CO/RTE/PM: 03/Pla/89/t8.6/12.8
File: D:\KevinLee101810\riverside2\SR11099\ear\b2c_out.ear PROJECT ID: Riverside

SCALE: 1" = 5' Horiz.
1" = 5' Vert.

All Dimensions are US Survey Feet

B2
CROSS SECTIONS
SHEET 56 OF 151

FOR EARTHWORK DEVELOPMENT ONLY

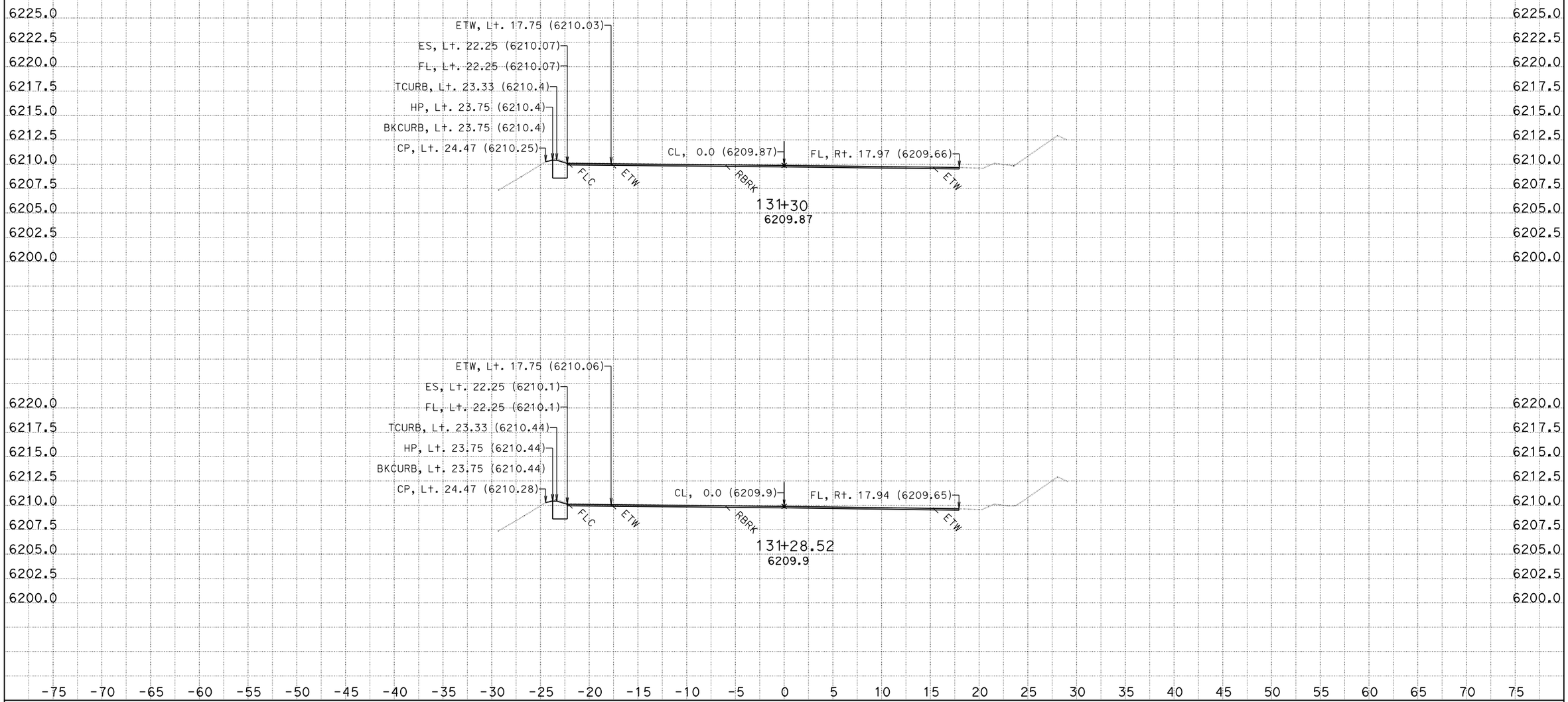

CREATED BY: K.Lee
DATE: 8/12/2013
KC Project: SR11099

CONTRACT: 3F4404
DIST/CO/RTE/PM: 03/Pla/89/t8.6/12.8
File: D:\KevinLee101810\riverside2\SR11099\ear\b2c_out.ear PROJECT ID: Riverside

SCALE: 1" = 5' Horiz.
1" = 5' Vert.

All Dimensions are US Survey Feet

B2
CROSS SECTIONS
SHEET 57 OF 151

FOR EARTHWORK DEVELOPMENT ONLY

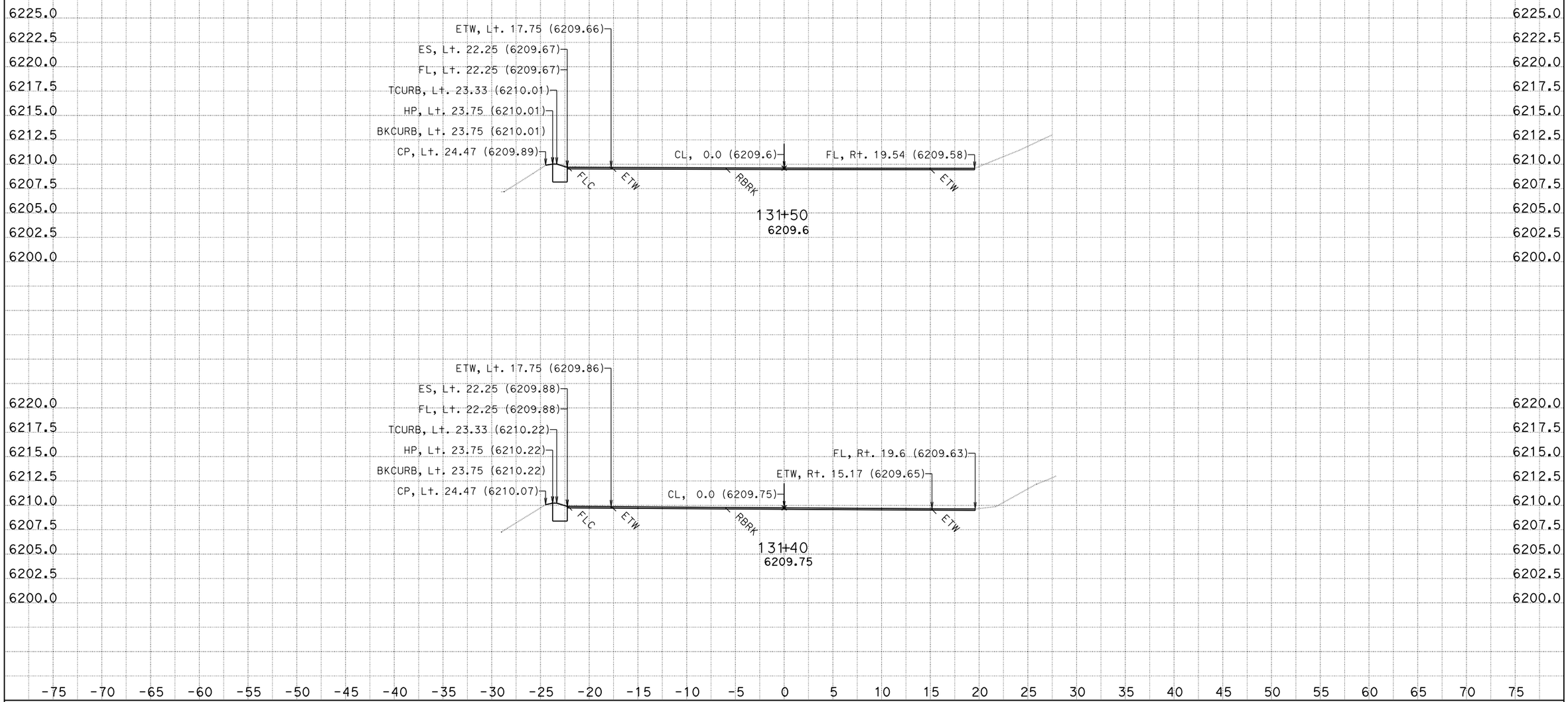

CREATED BY: K.Lee
DATE: 8/12/2013
KC Project: SR11099

CONTRACT: 3F4404
DIST/CO/RTE/PM: 03/Pla/89/t8.6/12.8
File: D:\KevinLee101810\riverside2\SR11099\ear\b2c_out.ear PROJECT ID: Riverside

SCALE: 1" = 5' Horiz.
1" = 5' Vert.

All Dimensions are US Survey Feet

B2
CROSS SECTIONS
SHEET 58 OF 151

FOR EARTHWORK DEVELOPMENT ONLY

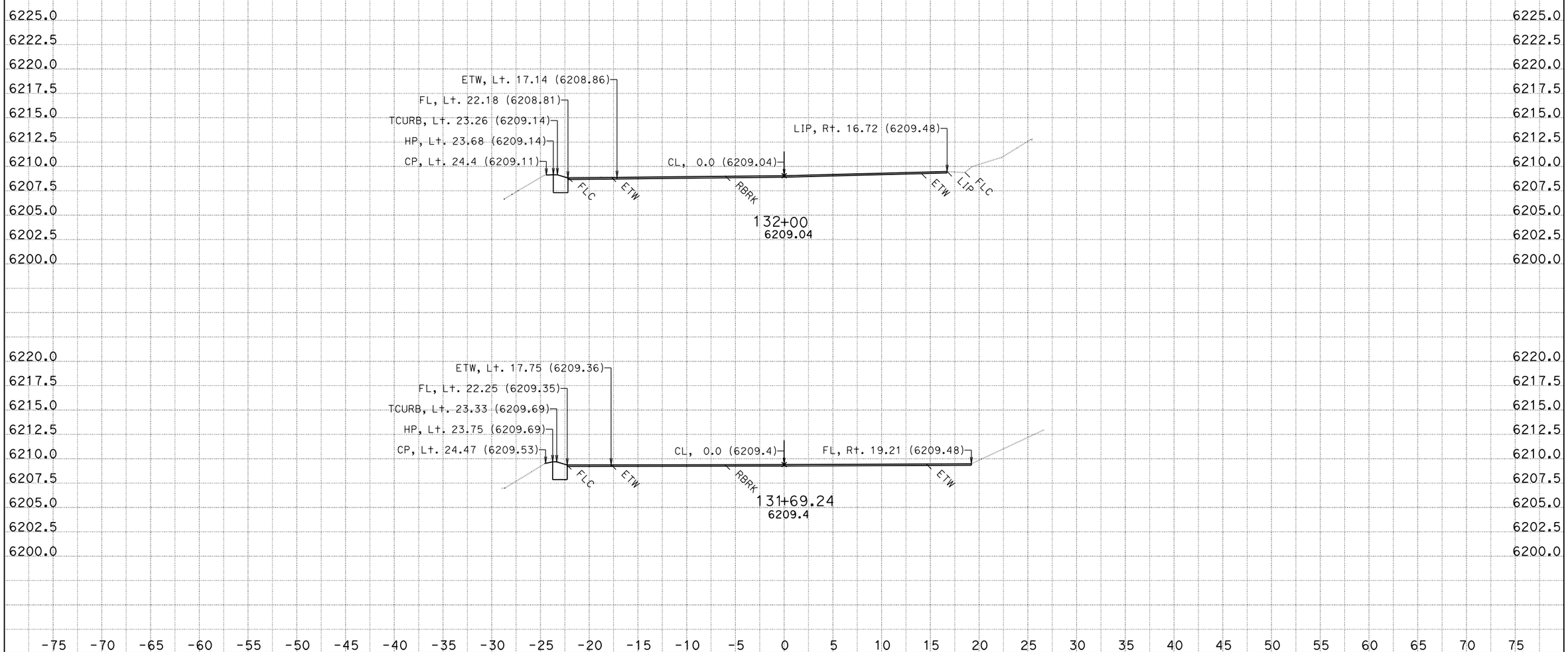

CREATED BY: K.Lee
DATE: 8/12/2013
KC Project: SR11099

CONTRACT: 3F4404
DIST/CO/RTE/PM: 03/Pla/89/t8.6/12.8
File: D:\KevinLee101810\riverside2\SR11099\ear\b2c_out.ear PROJECT ID: Riverside

SCALE: 1" = 5' Horiz.
1" = 5' Vert.

All Dimensions are US Survey Feet

B2
CROSS SECTIONS
SHEET 59 OF 151

FOR EARTHWORK DEVELOPMENT ONLY

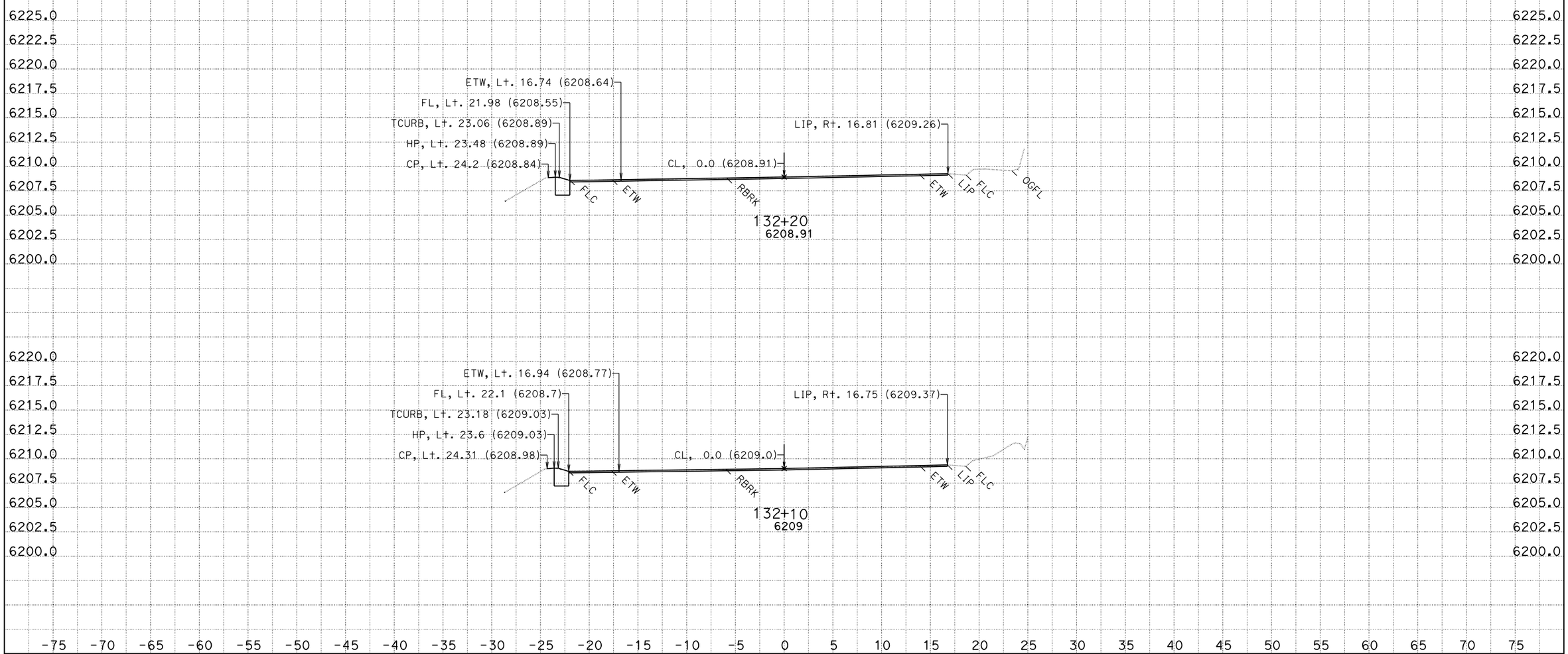

CREATED BY: K.Lee
DATE: 8/12/2013
KC Project: SR11099

CONTRACT: 3F4404
DIST/CO/RTE/PM: 03/Pla/89/t8.6/12.8
File: D:\KevinLee101810\riverside2\SR11099\ear\b2c_out.ear PROJECT ID: Riverside

SCALE: 1" = 5' Horiz.
1" = 5' Vert.

All Dimensions are US Survey Feet

B2
CROSS SECTIONS
SHEET 60 OF 151

FOR EARTHWORK DEVELOPMENT ONLY

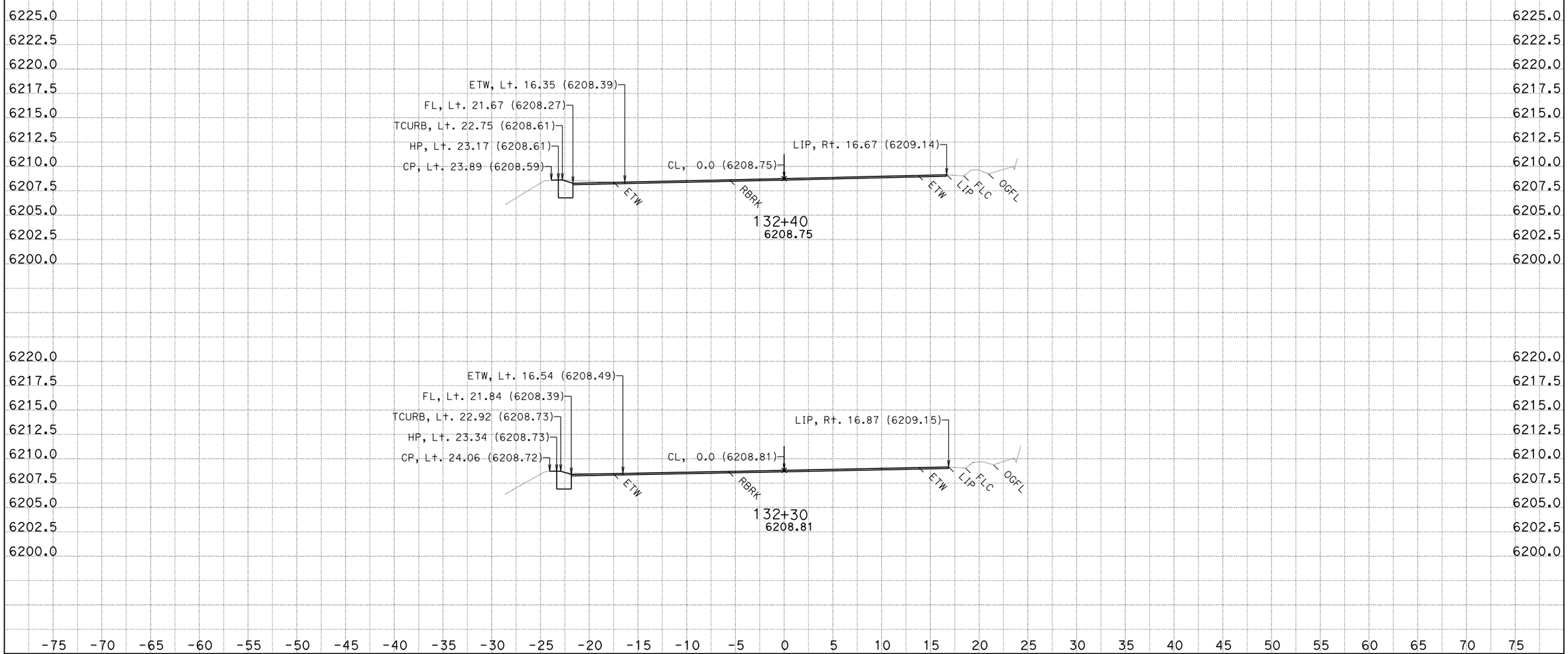

CREATED BY: K.Lee
DATE: 8/12/2013
KC Project: SR11099

CONTRACT: 3F4404
DIST/CO/RTE/PM: 03/Pla/89/t8.6/12.8
File: D:\KevinLee101810\riverside2\SR11099\ear\b2c_out.ear PROJECT ID: Riverside

SCALE: 1" = 5' Horiz.
1" = 5' Vert.

All Dimensions are US Survey Feet

B2
CROSS SECTIONS
SHEET 61 OF 151

FOR EARTHWORK DEVELOPMENT ONLY

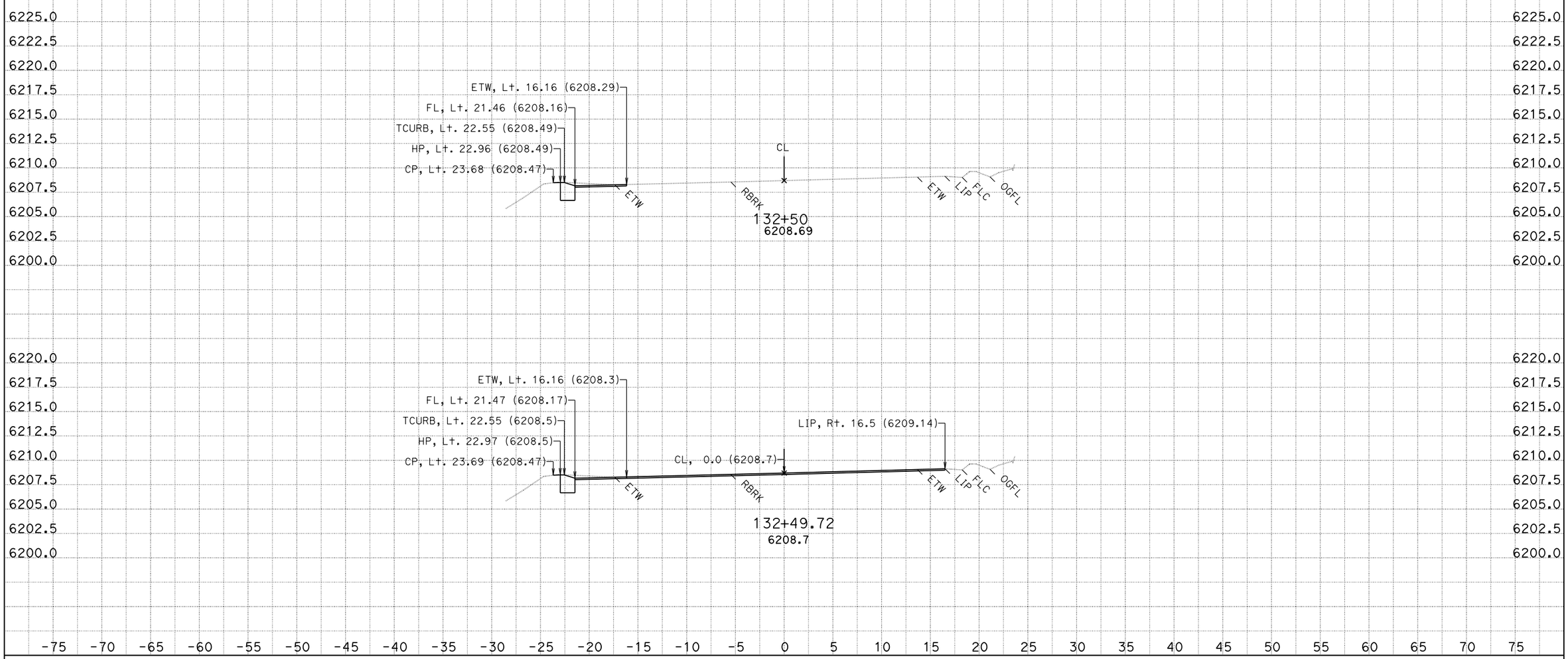

CREATED BY: K.Lee
DATE: 8/12/2013
KC Project: SR11099

CONTRACT: 3F4404
DIST/CO/RTE/PM: 03/Pla/89/t8.6/12.8
File: D:\KevinLee101810\riverside2\SR11099\ear\b2c_out.ear PROJECT ID: Riverside

SCALE: 1" = 5' Horiz.
1" = 5' Vert.

All Dimensions are US Survey Feet

B2
CROSS SECTIONS
SHEET 62 OF 151

FOR EARTHWORK DEVELOPMENT ONLY

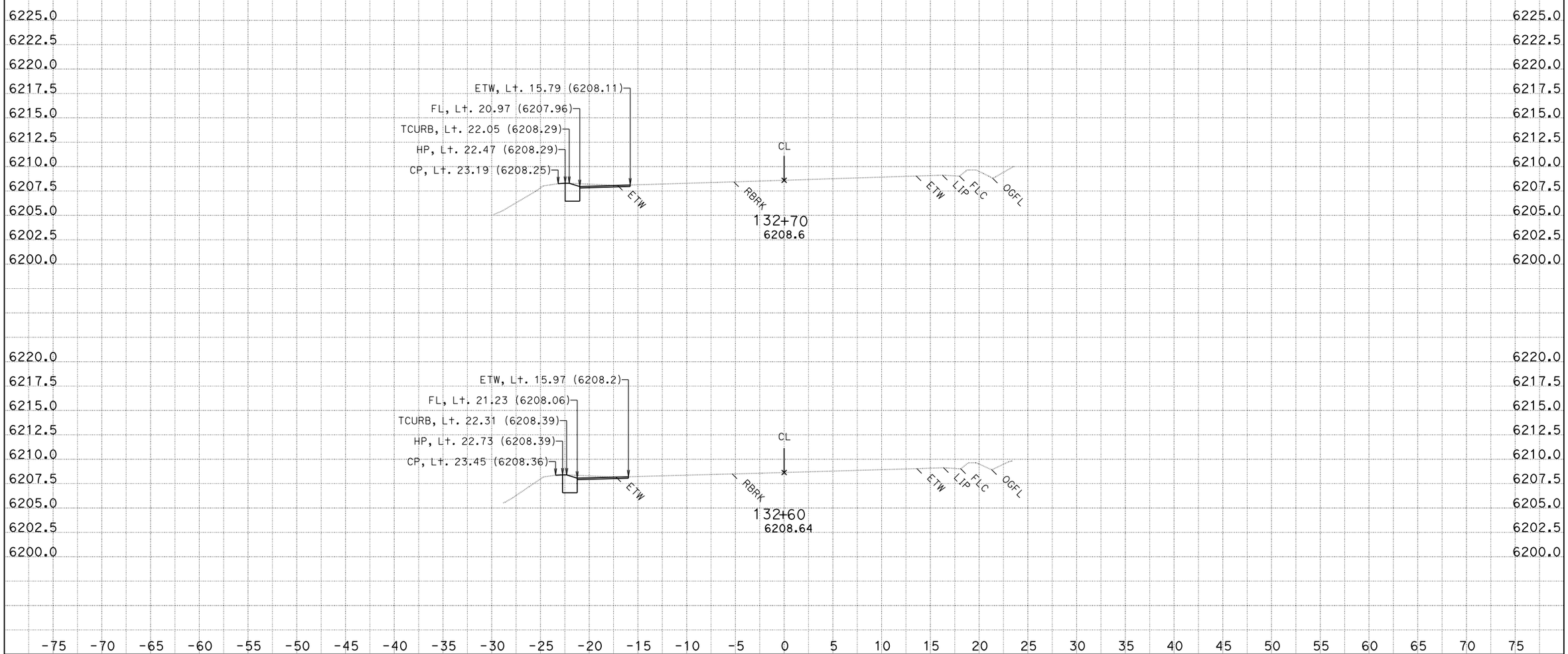

CREATED BY: K.Lee
DATE: 8/12/2013
KC Project: SR11099

CONTRACT: 3F4404
DIST/CO/RTE/PM: 03/Pla/89/t8.6/12.8
File: D:\KevinLee101810\riverside2\SR11099\ear\b2c_out.ear PROJECT ID: Riverside

SCALE: 1" = 5' Horiz.
1" = 5' Vert.

All Dimensions are US Survey Feet

B2
CROSS SECTIONS
SHEET 63 OF 151

FOR EARTHWORK DEVELOPMENT ONLY

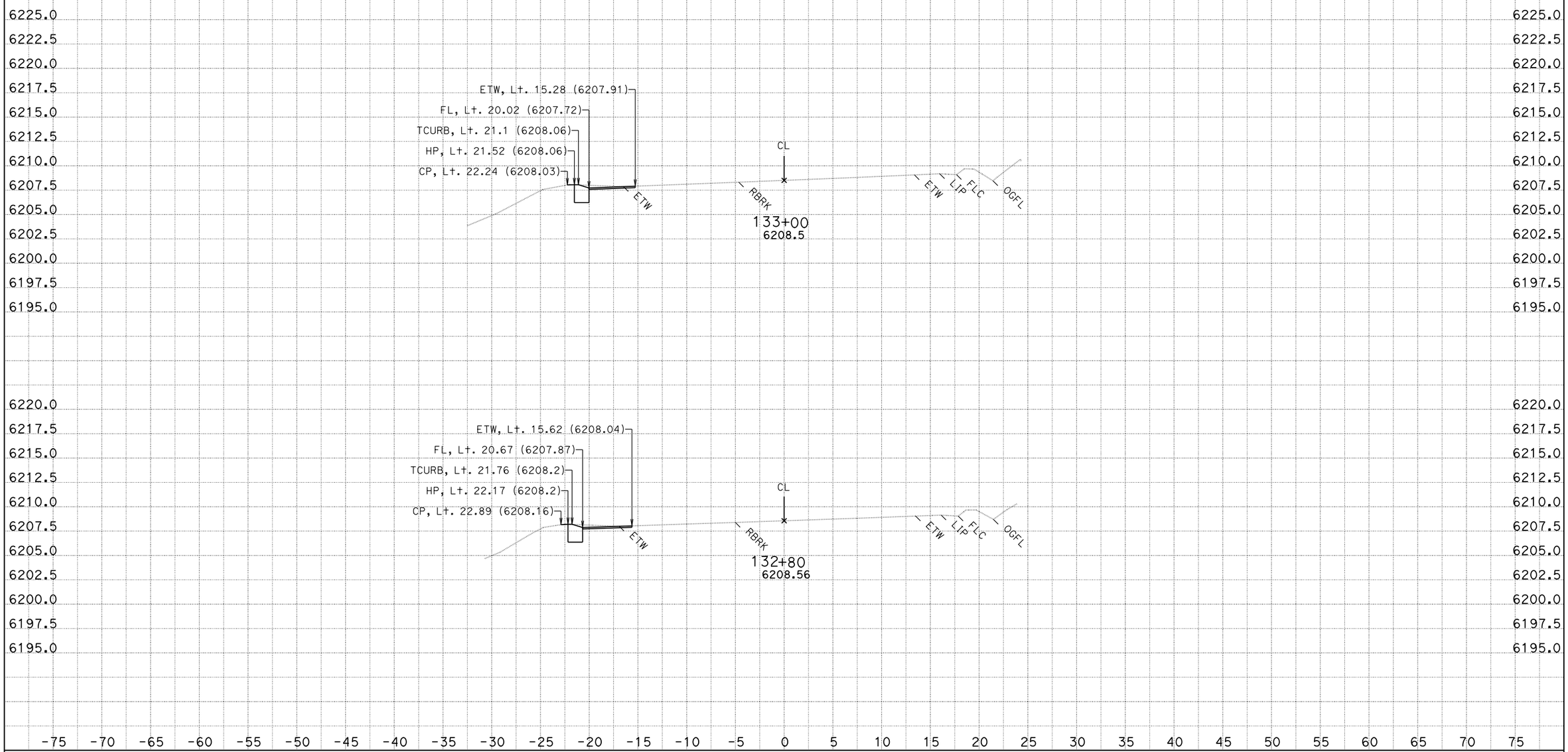

CREATED BY: K.Lee
DATE: 8/12/2013
KC Project: SR11099

CONTRACT: 3F4404
DIST/CO/RTE/PM: 03/Pla/89/t8.6/12.8
File: D:\KevinLee101810\riverside2\SR11099\ear\b2c_out.ear PROJECT ID: Riverside

SCALE: 1" = 5' Horiz.
1" = 5' Vert.

All Dimensions are US Survey Feet

B2
CROSS SECTIONS
SHEET 64 OF 151

FOR EARTHWORK DEVELOPMENT ONLY

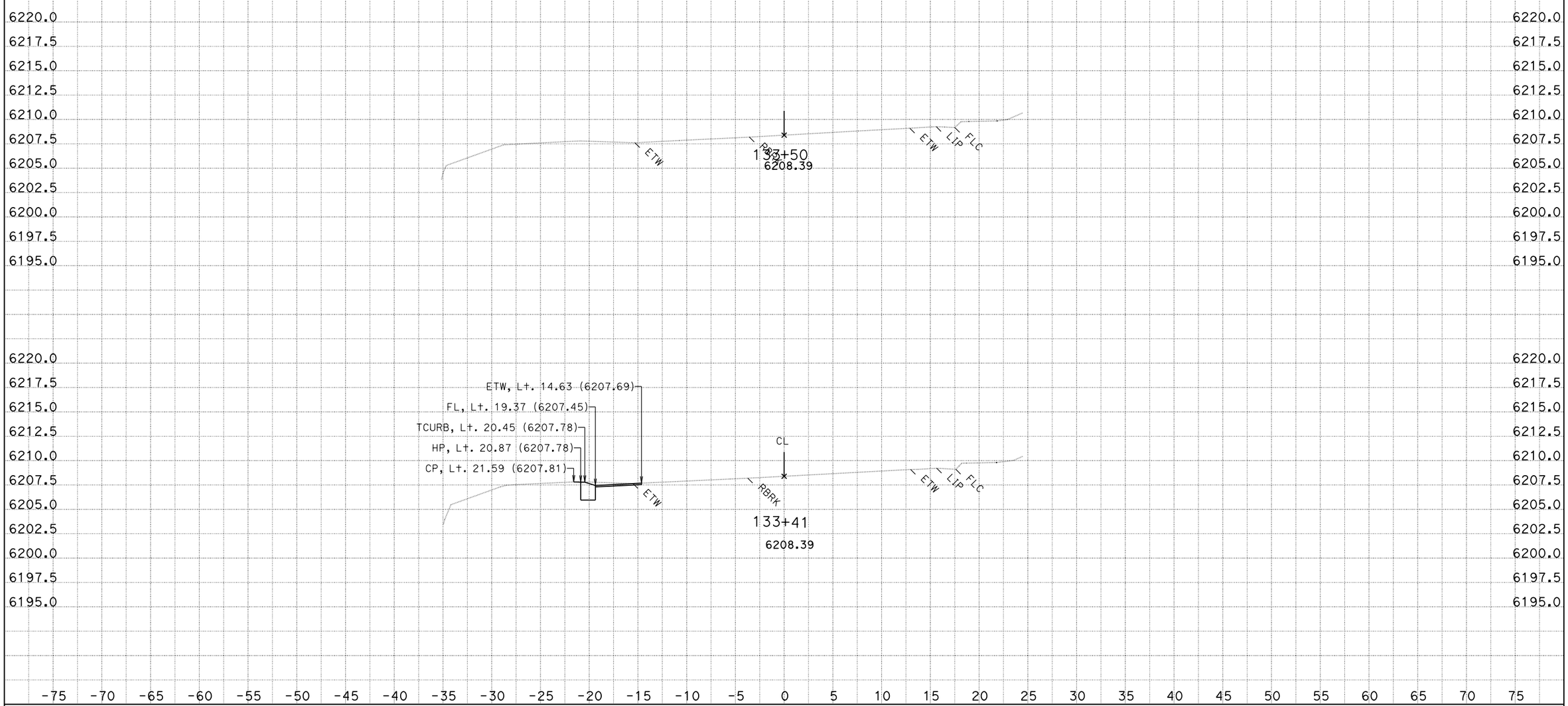

CREATED BY: K.Lee
DATE: 8/12/2013
KC Project: SR11099

CONTRACT: 3F4404
DIST/CO/RTE/PM: 03/Pla/89/t8.6/12.8
File: D:\KevinLee101810\riverside2\SR11099\ear\b2c_out.ear PROJECT ID: Riverside

SCALE: 1" = 5' Horiz.
1" = 5' Vert.

All Dimensions are US Survey Feet

B2
CROSS SECTIONS
SHEET 65 OF 151

FOR EARTHWORK DEVELOPMENT ONLY

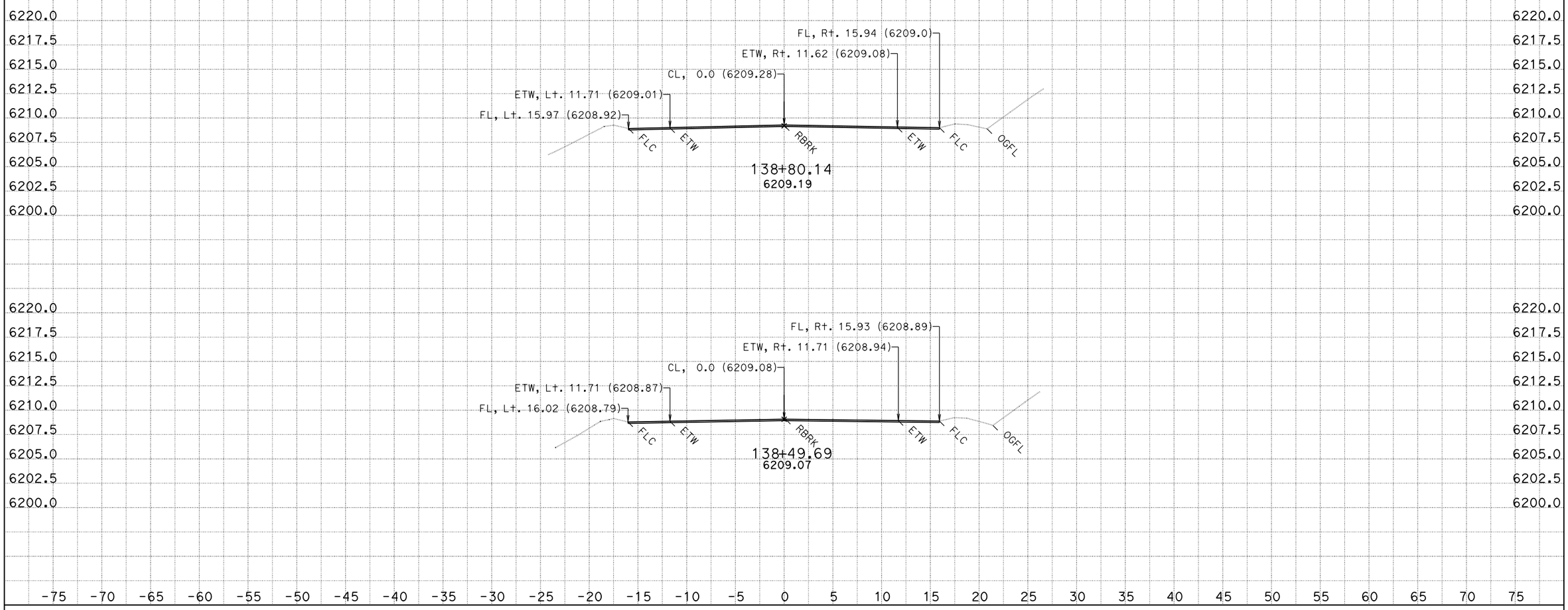

CREATED BY: L. Wang
DATE: 8/13/2013
KC Project: SR11099 File: D:\KevinLee101810\Litton\SR11099\b2finish3a.ear

CONTRACT: 3F4404
DIST/CO/RTE/PM: 03/Pla/89/T8.6/12.8
PROJECT ID: Riverside

SCALE: 1" = 5' Horiz.
1" = 5' Vert.

All Dimensions are US Survey Feet

B2
CROSS SECTIONS
SHEET 66 OF 151

FOR EARTHWORK DEVELOPMENT ONLY

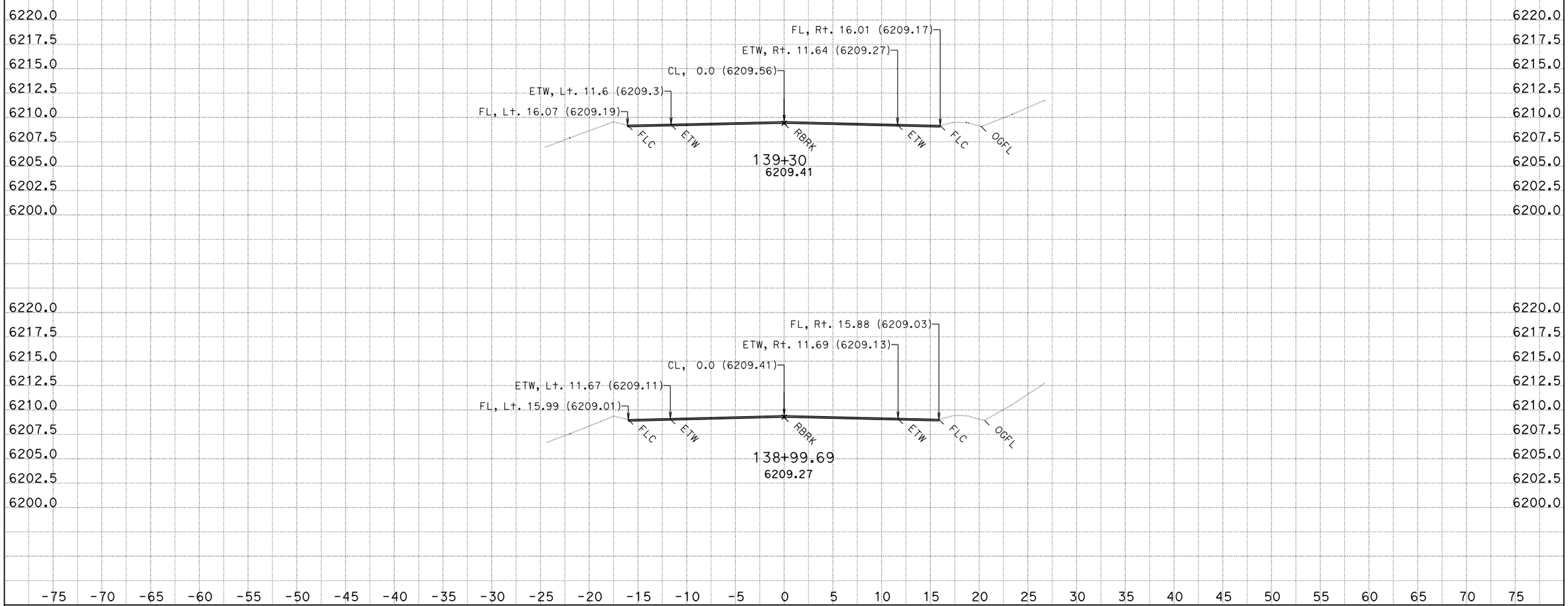

CREATED BY: L. Wang
DATE: 8/13/2013
KC Project: SR11099 File: D:\KevinLee101810\Litton\SR11099\b2finish3a.ear

CONTRACT: 3F4404
DIST/CO/RTE/PM: 03/Pla/89/T8.6/12.8
PROJECT ID: Riverside

SCALE: 1" = 5' Horiz.
1" = 5' Vert.

All Dimensions are US Survey Feet

B2
CROSS SECTIONS
SHEET 67 OF 151

FOR EARTHWORK DEVELOPMENT ONLY

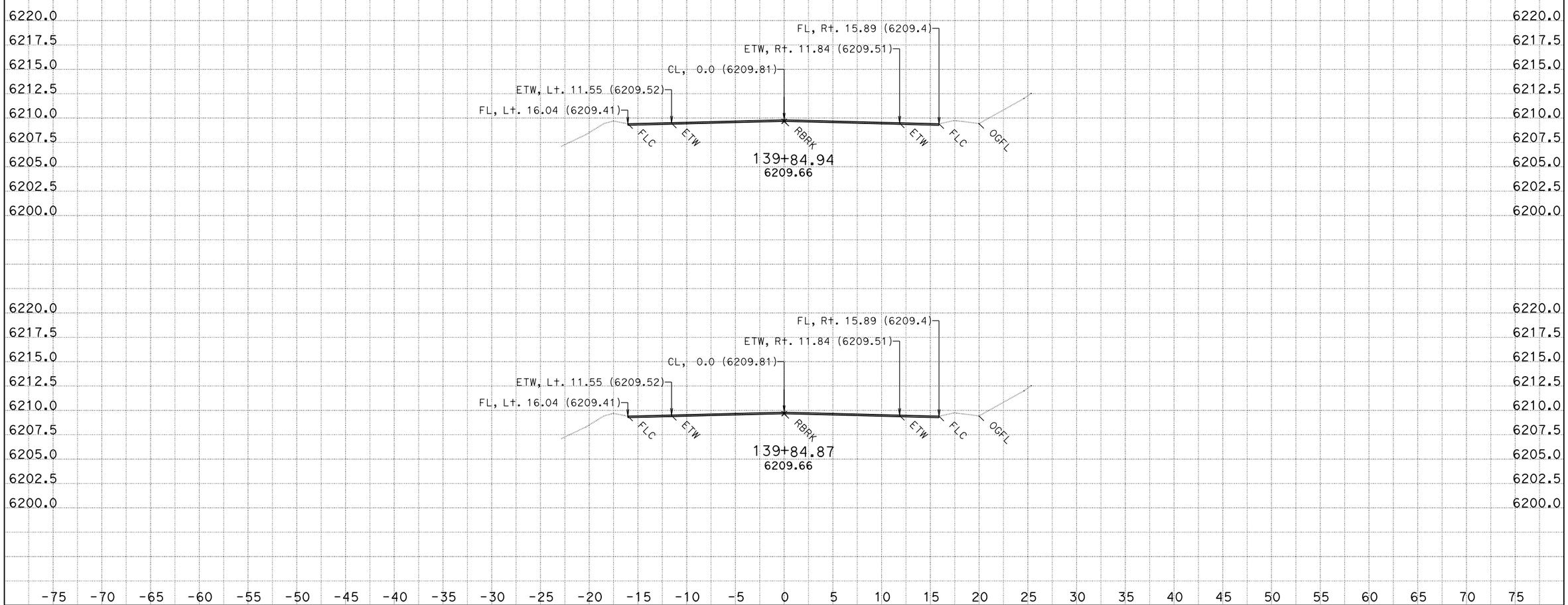

CREATED BY: L. Wang
DATE: 8/13/2013
KC Project: SR11099 File: D:\KevinLee101810\Litton\SR11099\b2finish3a.ear

CONTRACT: 3F4404
DIST/CO/RTE/PM: 03/Pla/89/T8.6/12.8
PROJECT ID: Riverside

SCALE: 1" = 5' Horiz.
1" = 5' Vert.

All Dimensions are US Survey Feet

B2
CROSS SECTIONS

FOR EARTHWORK DEVELOPMENT ONLY

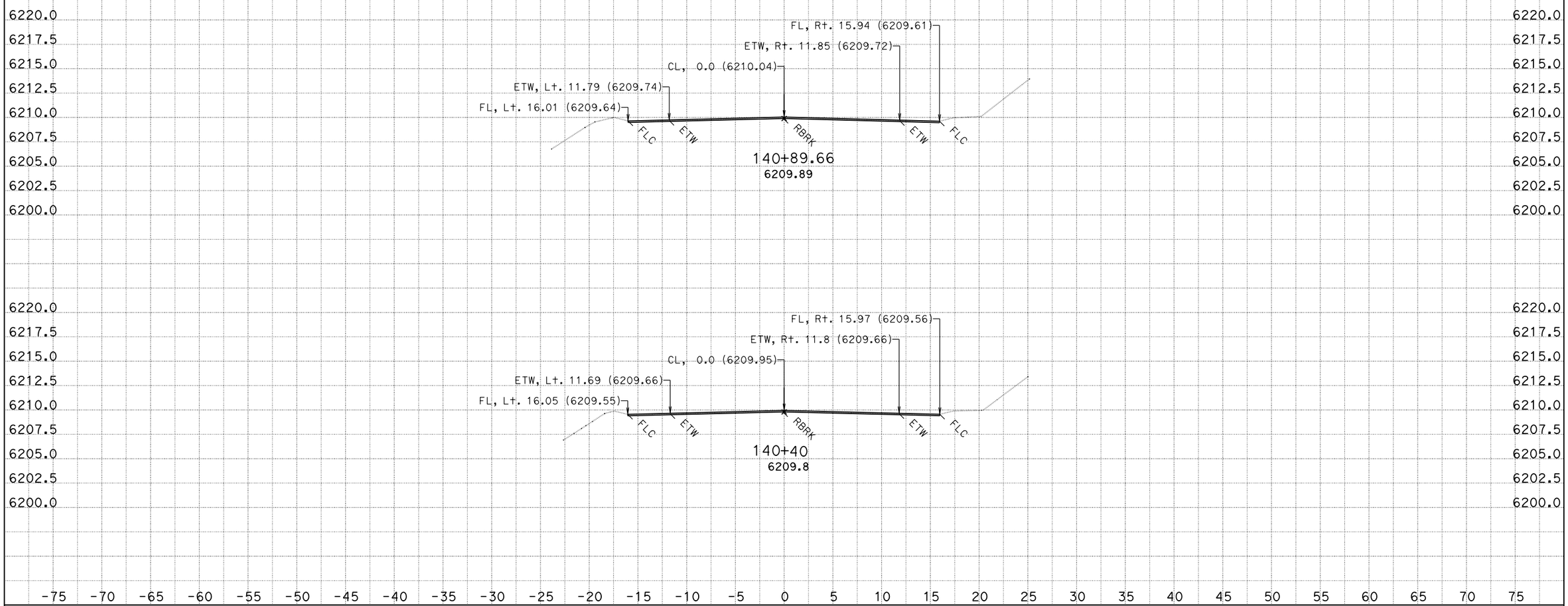

CREATED BY: L. Wang
DATE: 8/13/2013
KC Project: SR11099 File: D:\KevinLee101810\Litton\SR11099\b2finish3a.ear

CONTRACT: 3F4404
DIST/CO/RTE/PM: 03/Pla/89/T8.6/12.8
PROJECT ID: Riverside

SCALE: 1" = 5' Horiz.
1" = 5' Vert.

All Dimensions are US Survey Feet

B2
CROSS SECTIONS
SHEET 69 OF 151

FOR EARTHWORK DEVELOPMENT ONLY

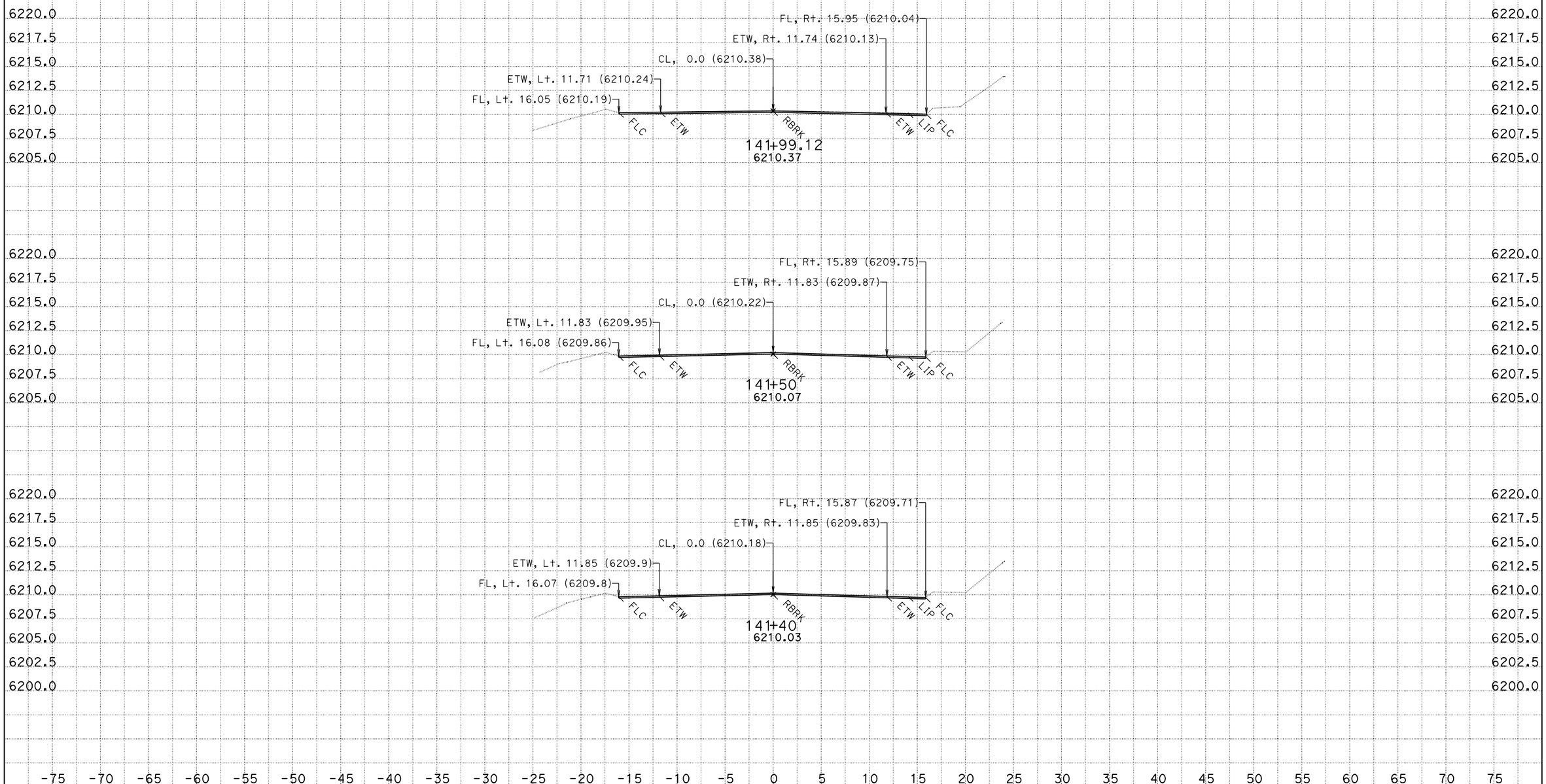

CREATED BY: L. Wang
DATE: 8/13/2013
KC Project: SR11099 File: D:\KevinLee101810\Litton\SR11099\b2finish3a.ear

CONTRACT: 3F4404
DIST/CO/RTE/PM: 03/Pla/89/T8.6/12.8
PROJECT ID: Riverside

SCALE: 1" = 5' Horiz.
1" = 5' Vert.

All Dimensions are US Survey Feet

B2
CROSS SECTIONS
SHEET 70 OF 151

FOR EARTHWORK DEVELOPMENT ONLY

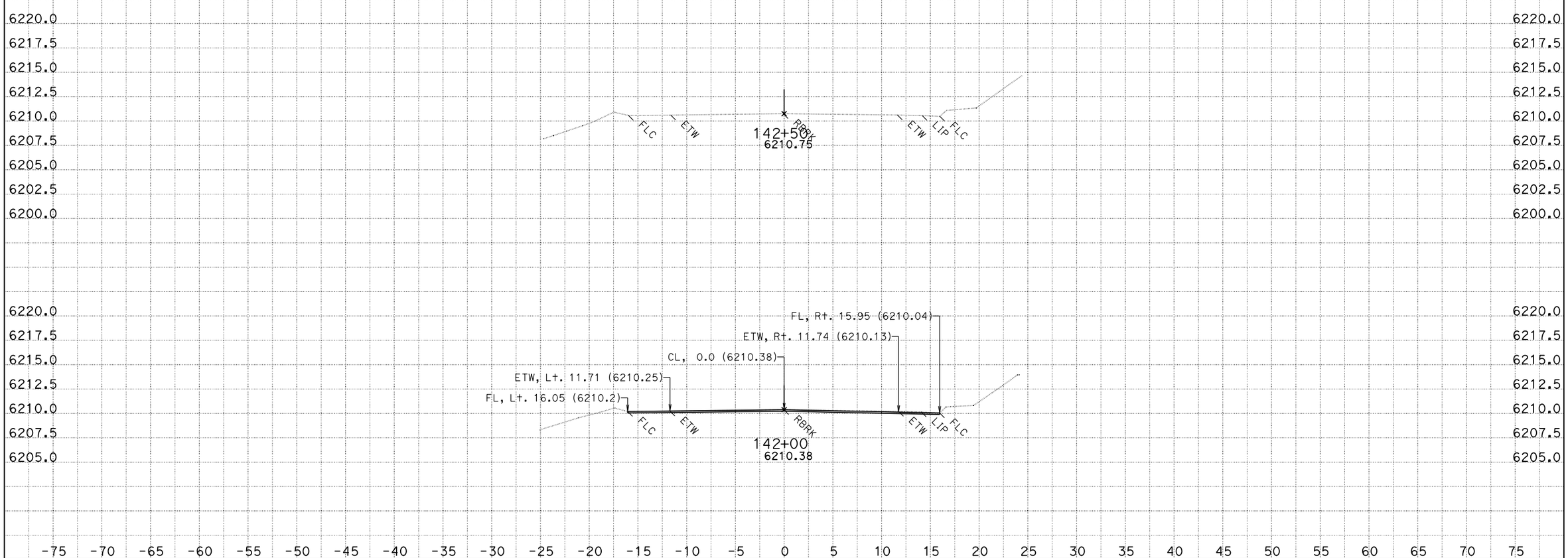

CREATED BY: L. Wang
DATE: 8/13/2013
KC Project: SR11099 File: D:\KevinLee101810\Litton\SR11099\b2finish3a.ear

CONTRACT: 3F4404
DIST/CO/RTE/PM: 03/Pla/89/T8.6/12.8
PROJECT ID: Riverside

SCALE: 1" = 5' Horiz.
1" = 5' Vert.

All Dimensions are US Survey Feet

B2
CROSS SECTIONS
SHEET 71 OF 151

FOR EARTHWORK DEVELOPMENT ONLY

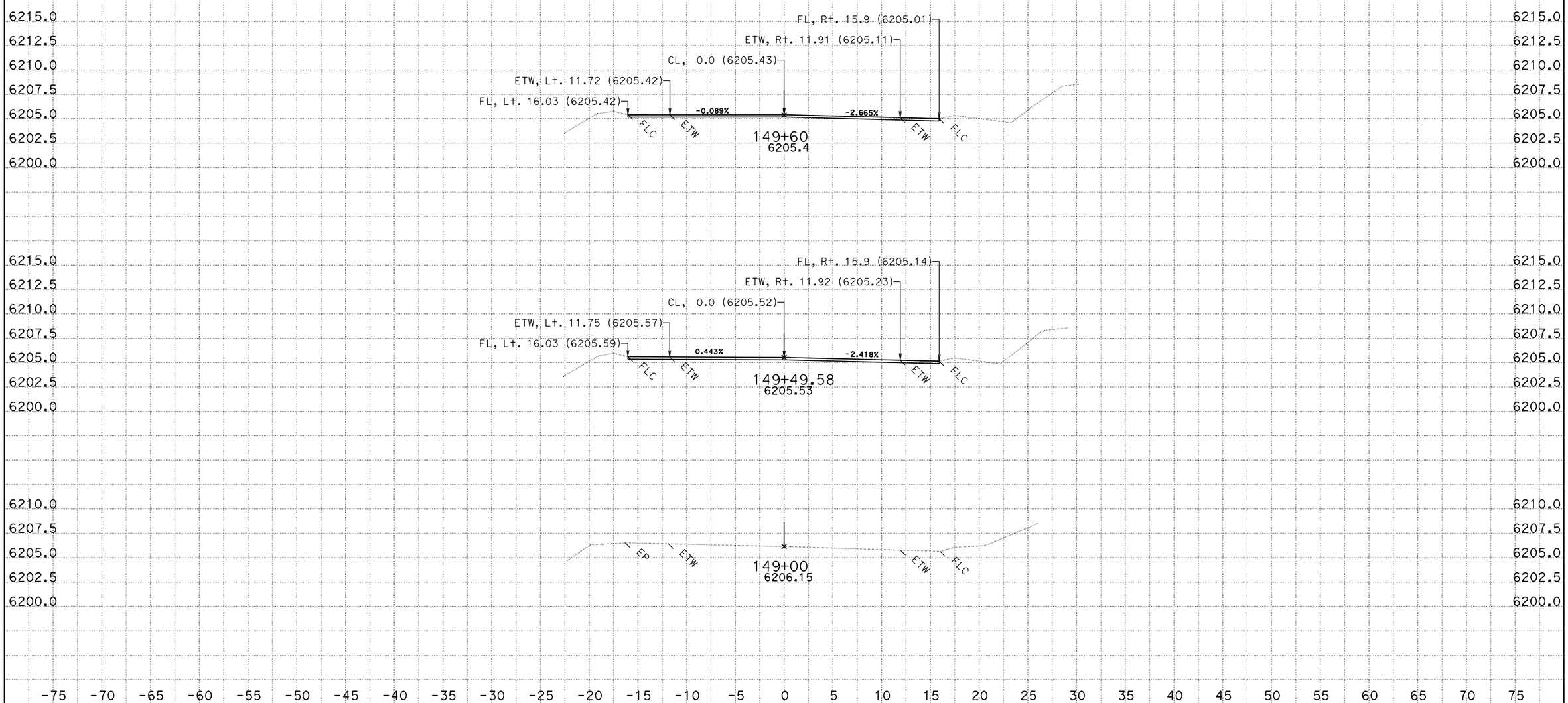

CREATED BY: C. Burks
DATE: 8/13/2013
KC Project: SR11099 File: D:\KevinLee101810\Carlos\SR11099\b2 104+60 219+29.ear PROJECT ID: Riverside

CONTRACT: 3F4404
DIST/CO/RTE/PM: 03/Pla/89/T8.6/12.8

SCALE: 1" = 5' Horiz.
1" = 5' Vert.

All Dimensions are US Survey Feet

B2
CROSS SECTIONS
SHEET 72 OF 151

FOR EARTHWORK DEVELOPMENT ONLY

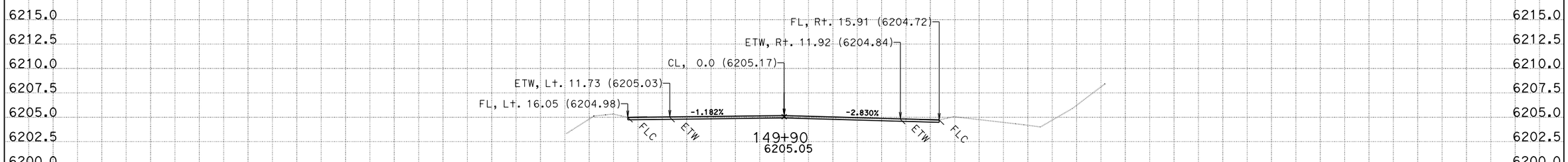

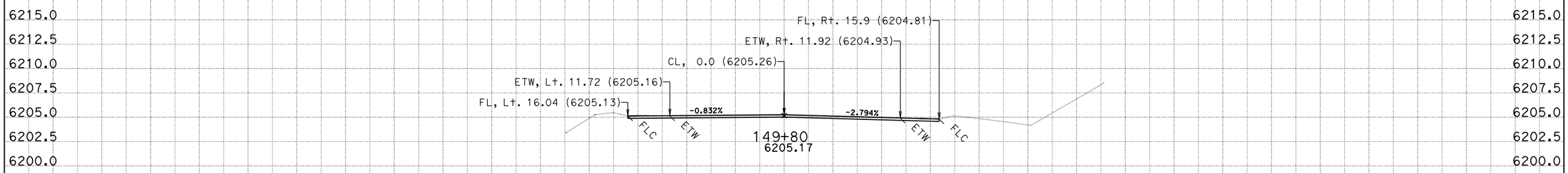

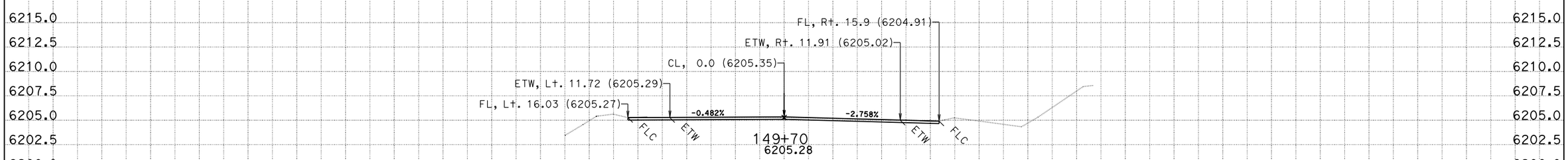

-75 -70 -65 -60 -55 -50 -45 -40 -35 -30 -25 -20 -15 -10 -5 0 5 10 15 20 25 30 35 40 45 50 55 60 65 70 75

CREATED BY: C. Burks
DATE: 8/13/2013
KC Project: SR11099

CONTRACT: 3F4404
DIST/CO/RTE/PM: 03/Pla/89/T8.6/12.8
File: D:\KevinLee101810\Carlos\SR11099\b2 104+60 219+29.ear PROJECT ID: Riverside

SCALE: 1" = 5' Horiz.
1" = 5' Vert.

All Dimensions are US Survey Feet

B2
CROSS SECTIONS

FOR EARTHWORK DEVELOPMENT ONLY

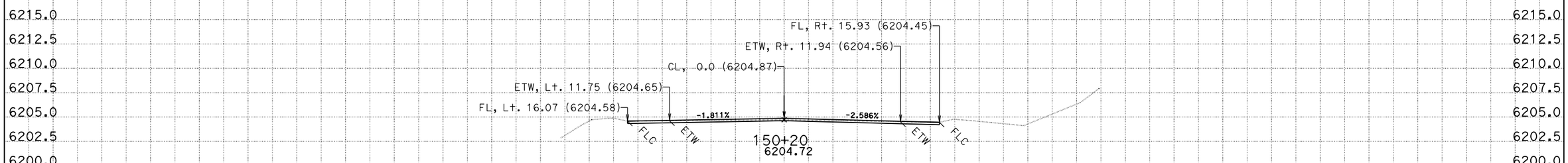

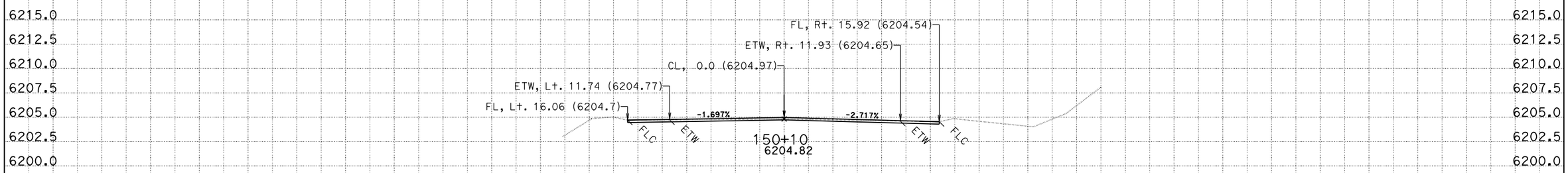

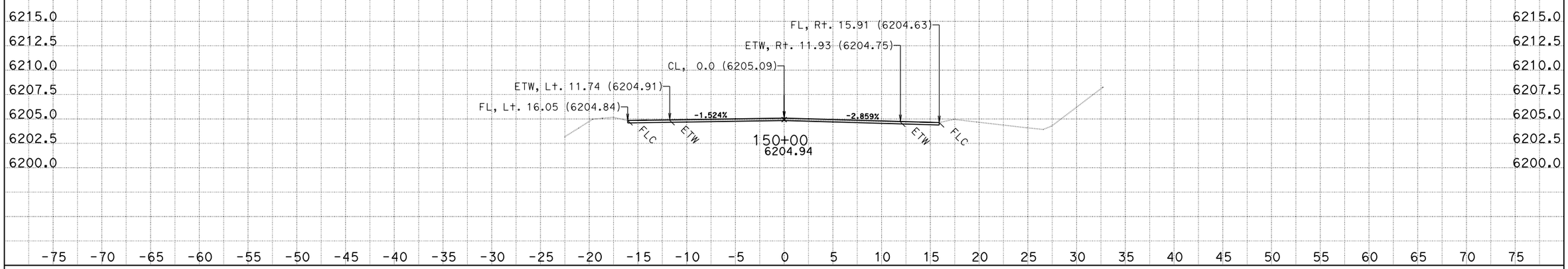

CREATED BY: C. Burks
DATE: 8/13/2013
KC Project: SR11099

CONTRACT: 3F4404
DIST/CO/RTE/PM: 03/Pla/89/T8.6/12.8
File: D:\KevinLee101810\Carlos\SR11099\b2 104+60 219+29.ear PROJECT ID: Riverside

SCALE: 1" = 5' Horiz.
1" = 5' Vert.

All Dimensions are US Survey Feet

B2
CROSS SECTIONS

FOR EARTHWORK DEVELOPMENT ONLY

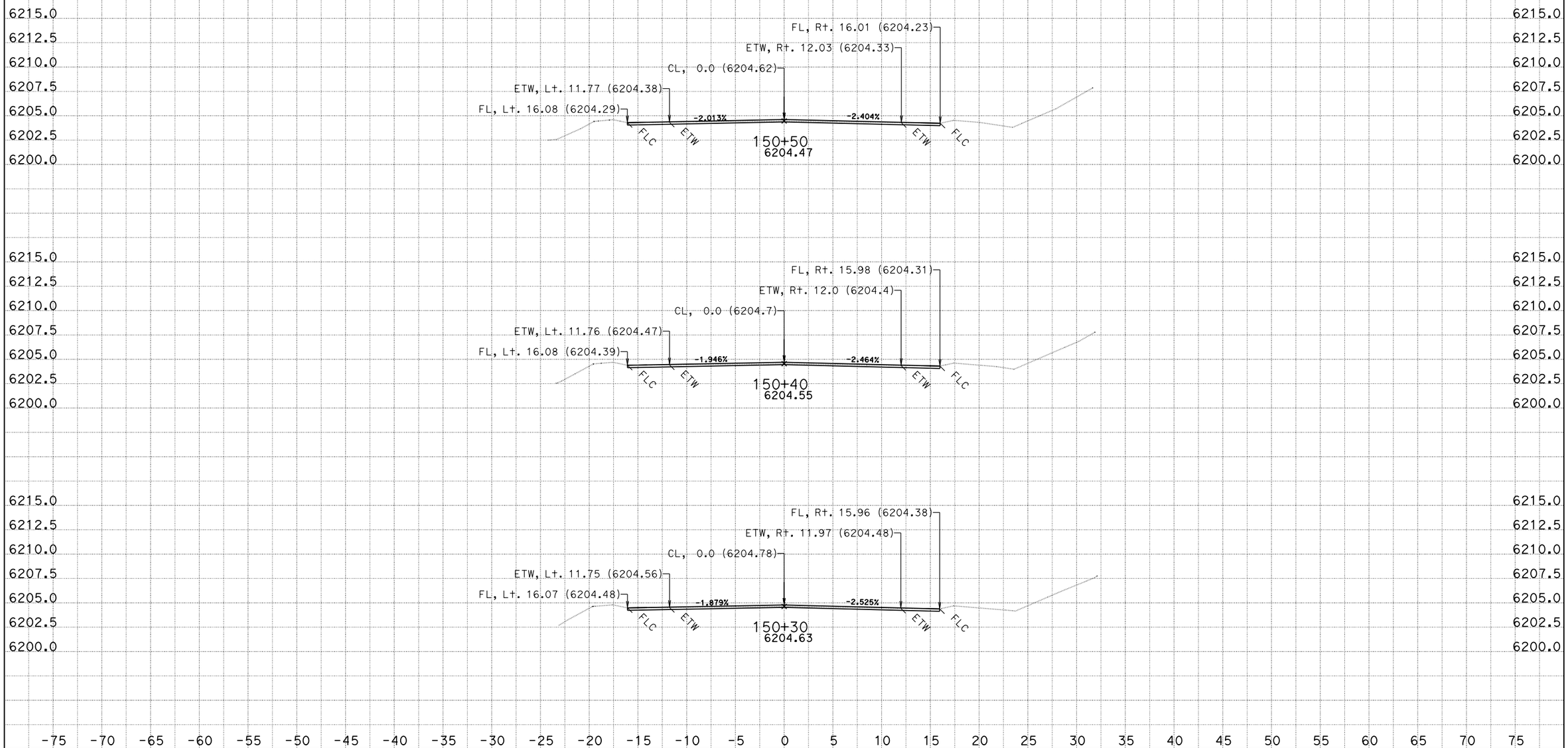

CREATED BY: C. Burks
DATE: 8/13/2013
KC Project: SR11099 File: D:\KevinLee101810\Carlos\SR11099\b2 104+60 219+29.ear PROJECT ID: Riverside

CONTRACT: 3F4404
DIST/CO/RTE/PM: 03/Pla/89/T8.6/12.8

SCALE: 1" = 5' Horiz.
1" = 5' Vert.

All Dimensions are US Survey Feet

B2
CROSS SECTIONS
SHEET 75 OF 151

FOR EARTHWORK DEVELOPMENT ONLY

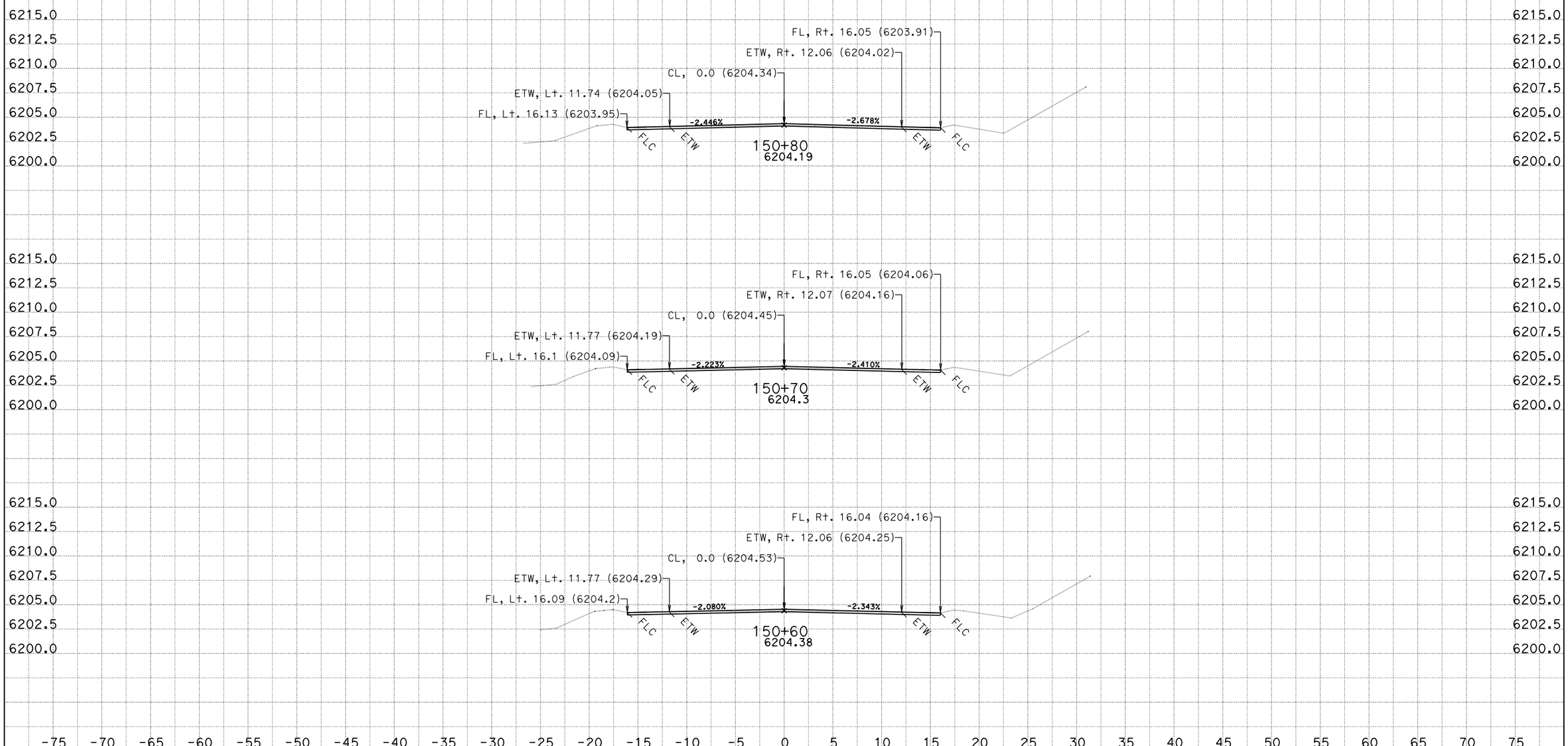

CREATED BY: C. Burks
DATE: 8/13/2013
KC Project: SR11099

CONTRACT: 3F4404
DIST/CO/RTE/PM: 03/Pla/89/T8.6/12.8
File: D:\KevinLee101810\Carlos\SR11099\b2 104+60 219+29.ear PROJECT ID: Riverside

SCALE: 1" = 5' Horiz.
1" = 5' Vert.

All Dimensions are US Survey Feet

B2
CROSS SECTIONS

FOR EARTHWORK DEVELOPMENT ONLY

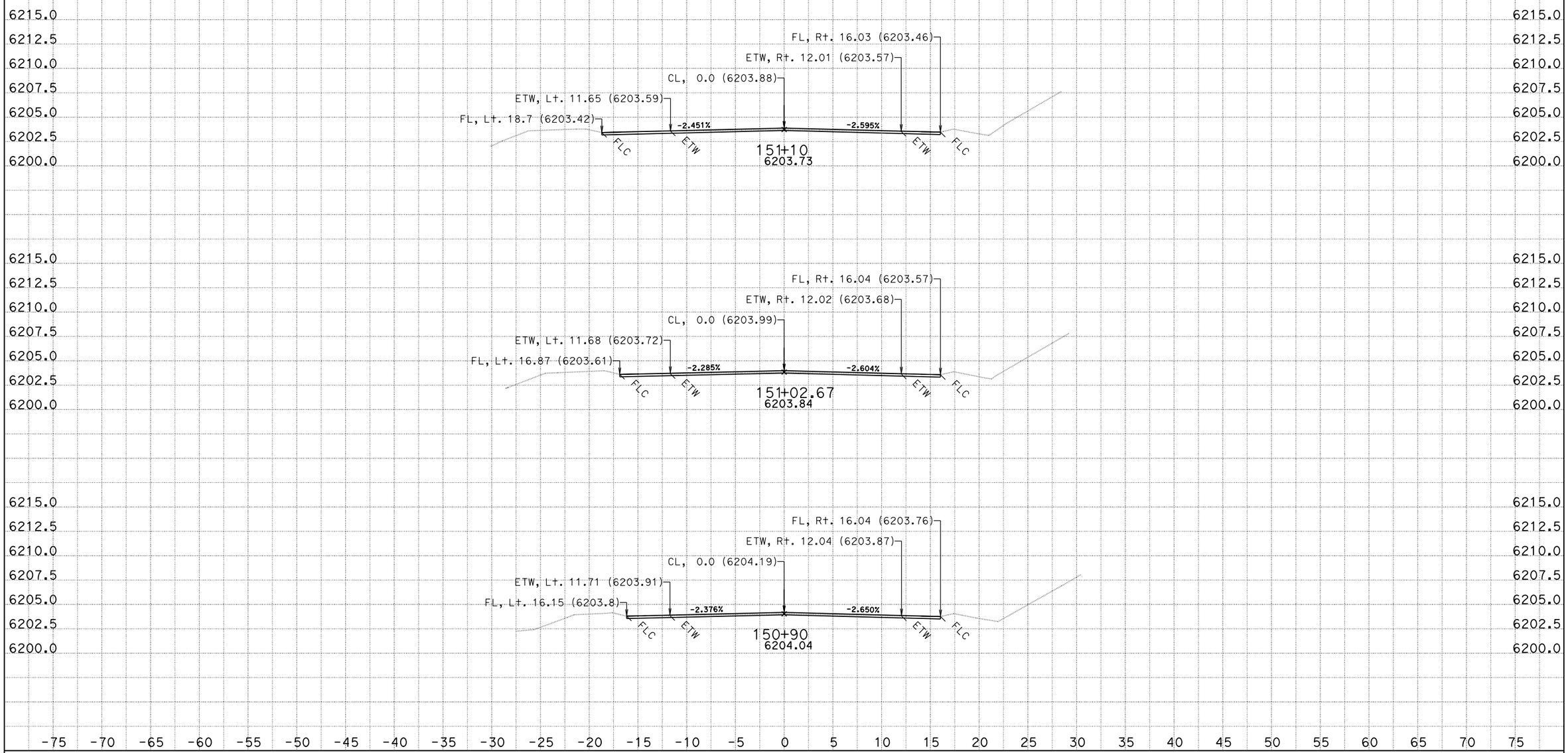

CREATED BY: C. Burks
DATE: 8/13/2013
KC Project: SR11099

CONTRACT: 3F4404
DIST/CO/RTE/PM: 03/Pla/89/T8.6/12.8
File: D:\KevinLee101810\Carlos\SR11099\b2 104+60 219+29.ear PROJECT ID: Riverside

SCALE: 1" = 5' Horiz.
1" = 5' Vert.

All Dimensions are US Survey Feet

B2
CROSS SECTIONS

FOR EARTHWORK DEVELOPMENT ONLY

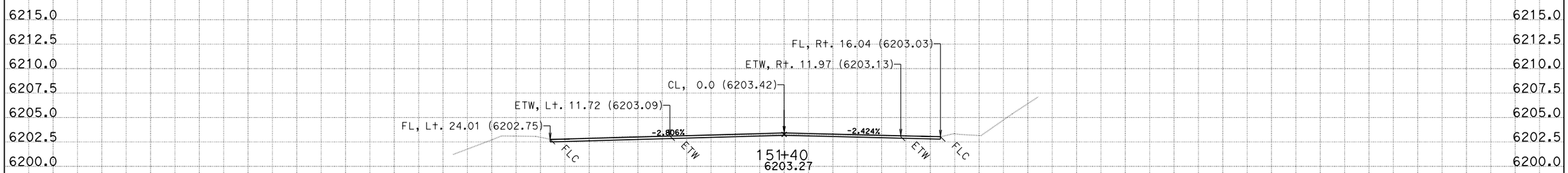

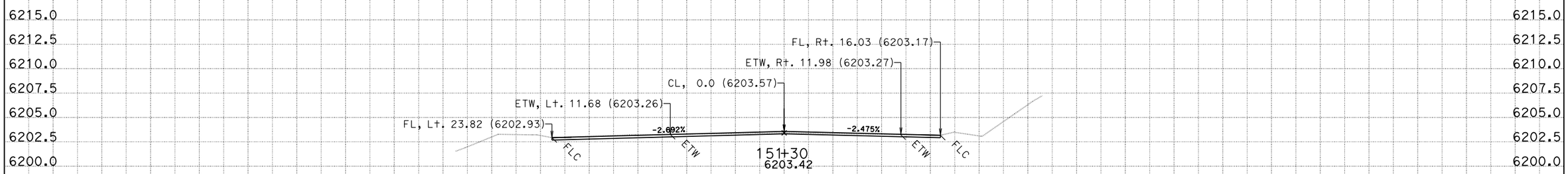

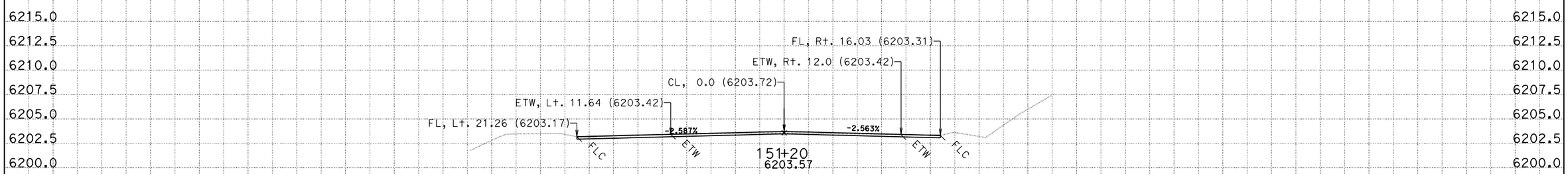

-75 -70 -65 -60 -55 -50 -45 -40 -35 -30 -25 -20 -15 -10 -5 0 5 10 15 20 25 30 35 40 45 50 55 60 65 70 75

CREATED BY: C. Burks
DATE: 8/13/2013
KC Project: SR11099

CONTRACT: 3F4404
DIST/CO/RTE/PM: 03/Pla/89/T8.6/12.8
File: D:\KevinLee101810\Carlos\SR11099\b2 104+60 219+29.ear PROJECT ID: Riverside

SCALE: 1" = 5' Horiz.
1" = 5' Vert.

All Dimensions are US Survey Feet

B2
CROSS SECTIONS

FOR EARTHWORK DEVELOPMENT ONLY

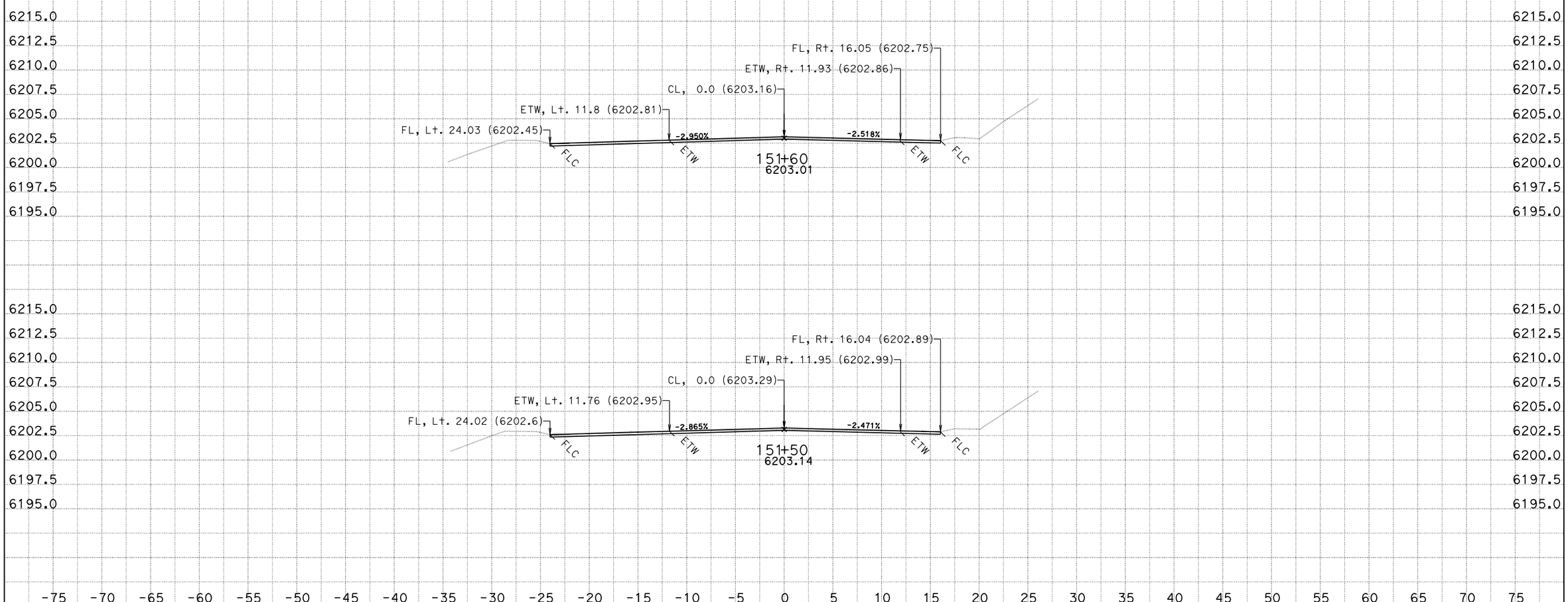

CREATED BY: C. Burks
DATE: 8/13/2013
KC Project: SR11099

CONTRACT: 3F4404
DIST/CO/RTE/PM: 03/Pla/89/T8.6/12.8
File: D:\KevinLee101810\Carlos\SR11099\b2 104+60 219+29.ear PROJECT ID: Riverside

SCALE: 1" = 5' Horiz.
1" = 5' Vert.

All Dimensions are US Survey Feet

B2
CROSS SECTIONS
SHEET 79 OF 151

FOR EARTHWORK DEVELOPMENT ONLY

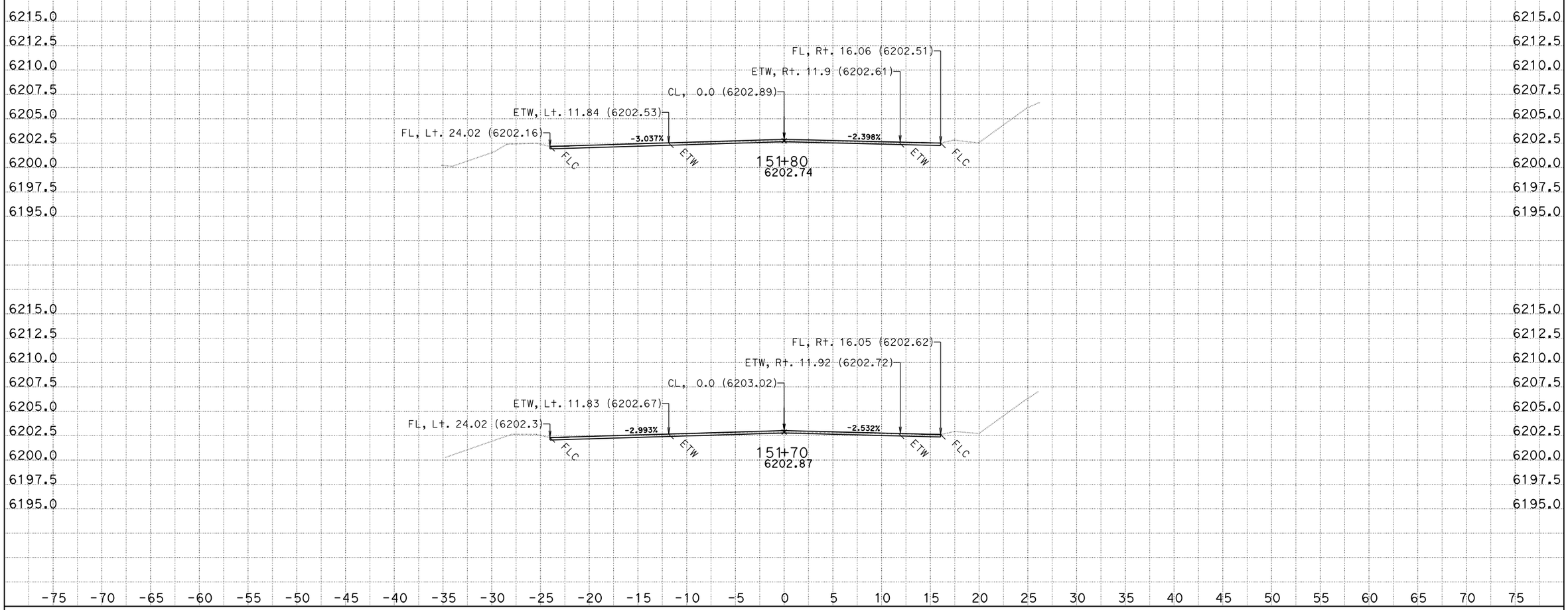

CREATED BY: C. Burks
DATE: 8/13/2013
KC Project: SR11099

CONTRACT: 3F4404
DIST/CO/RTE/PM: 03/Pla/89/T8.6/12.8
File: D:\KevinLee101810\Carlos\SR11099\b2 104+60 219+29.ear PROJECT ID: Riverside

SCALE: 1" = 5' Horiz.
1" = 5' Vert.

All Dimensions are US Survey Feet

B2
CROSS SECTIONS
SHEET 80 OF 151

FOR EARTHWORK DEVELOPMENT ONLY

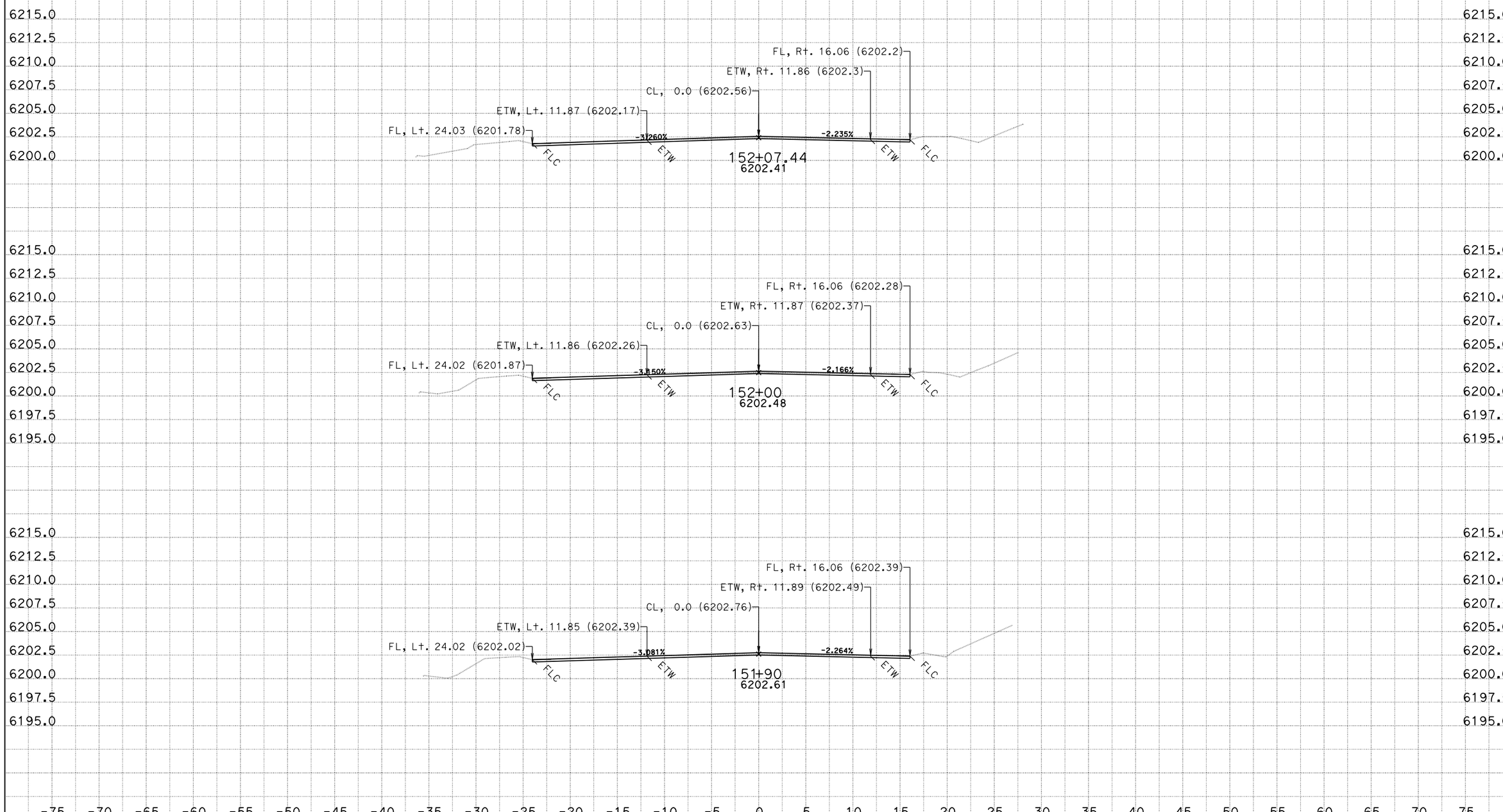

CREATED BY: C. Burks
DATE: 8/13/2013
KC Project: SR11099

CONTRACT: 3F4404
DIST/CO/RTE/PM: 03/Pla/89/T8.6/12.8
File: D:\KevinLee101810\Carlos\SR11099\b2 104+60 219+29.ear PROJECT ID: Riverside

SCALE: 1" = 5' Horiz.
1" = 5' Vert.

All Dimensions are US Survey Feet

B2
CROSS SECTIONS
SHEET 81 OF 151

FOR EARTHWORK DEVELOPMENT ONLY

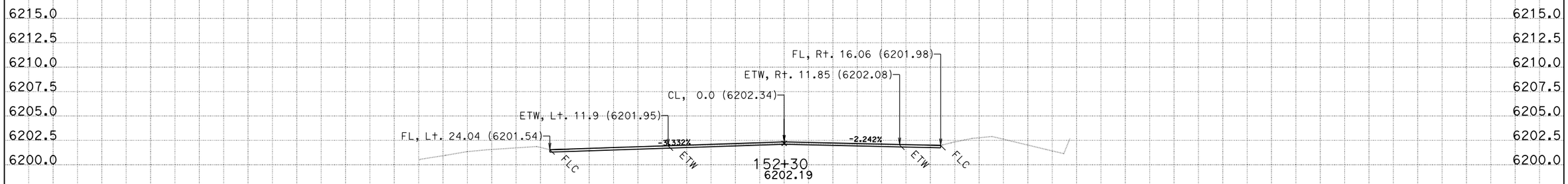

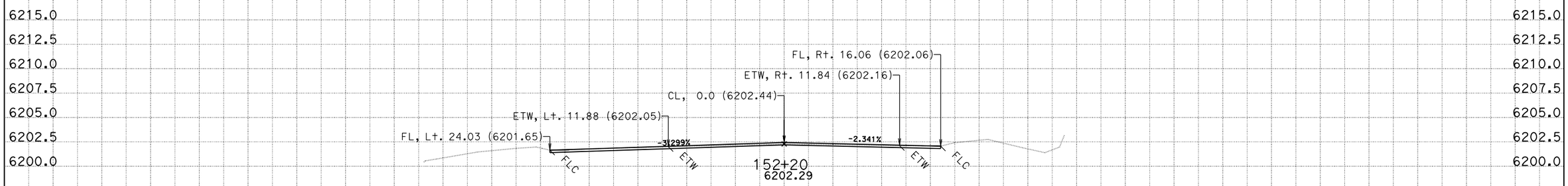

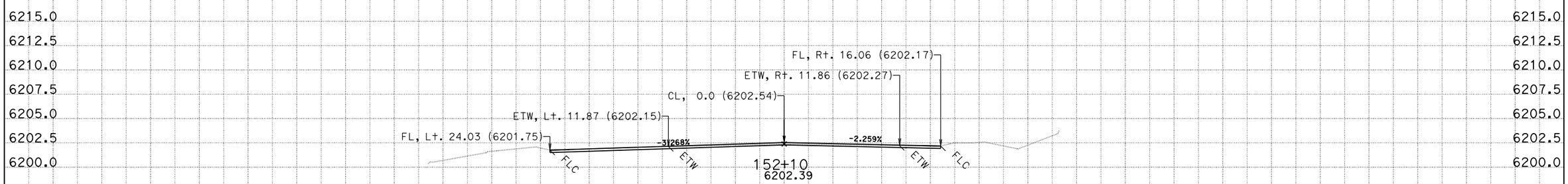

-75 -70 -65 -60 -55 -50 -45 -40 -35 -30 -25 -20 -15 -10 -5 0 5 10 15 20 25 30 35 40 45 50 55 60 65 70 75

CREATED BY: C. Burks
DATE: 8/13/2013
KC Project: SR11099

CONTRACT: 3F4404
DIST/CO/RTE/PM: 03/Pla/89/T8.6/12.8
File: D:\KevinLee101810\Carlos\SR11099\b2 104+60 219+29.ear PROJECT ID: Riverside

SCALE: 1" = 5' Horiz.
1" = 5' Vert.

All Dimensions are US Survey Feet

B2
CROSS SECTIONS

FOR EARTHWORK DEVELOPMENT ONLY

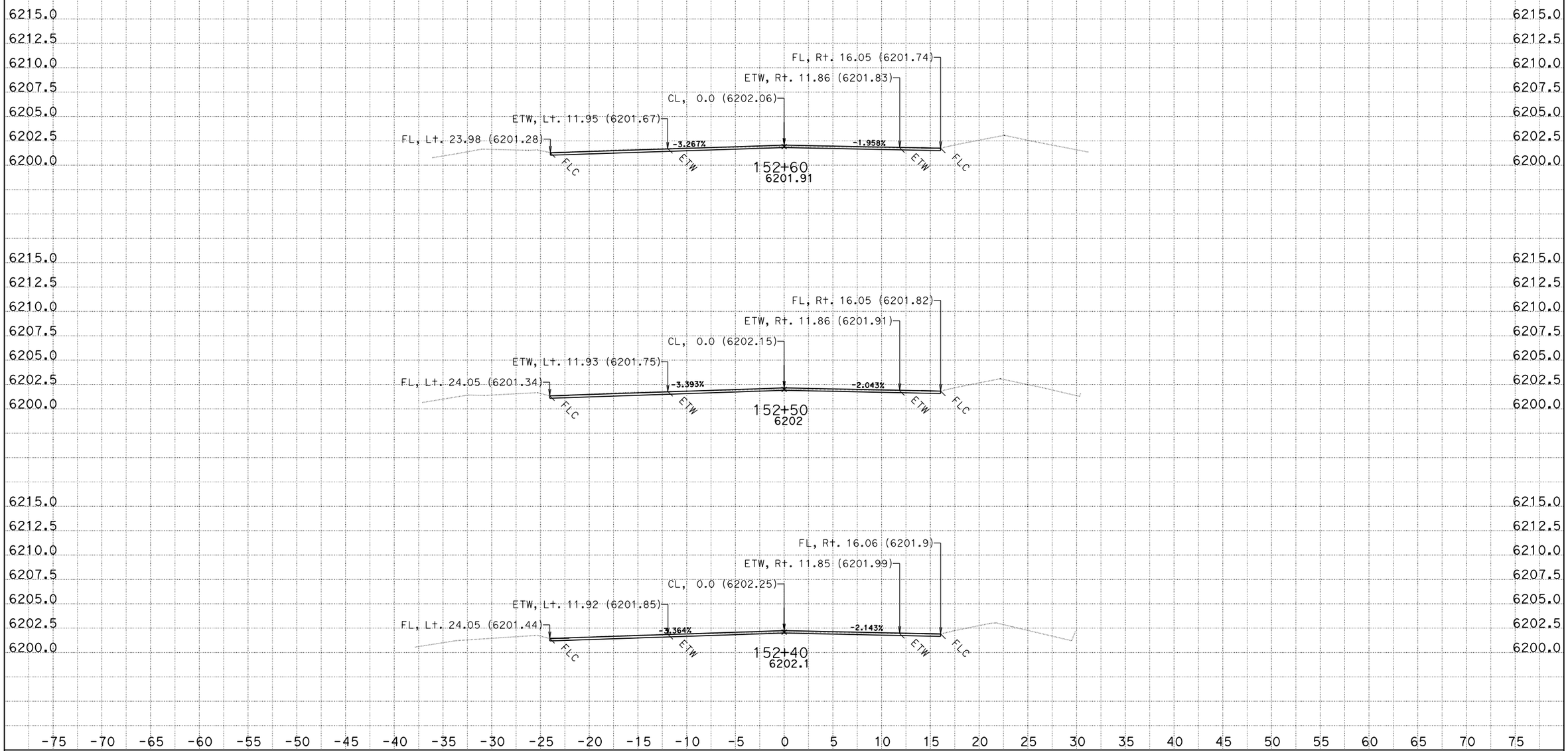

CREATED BY: C. Burks
DATE: 8/13/2013
KC Project: SR11099

CONTRACT: 3F4404
DIST/CO/RTE/PM: 03/Pla/89/T8.6/12.8
File: D:\KevinLee101810\Carlos\SR11099\b2 104+60 219+29.ear PROJECT ID: Riverside

SCALE: 1" = 5' Horiz.
1" = 5' Vert.

All Dimensions are US Survey Feet

B2
CROSS SECTIONS

FOR EARTHWORK DEVELOPMENT ONLY

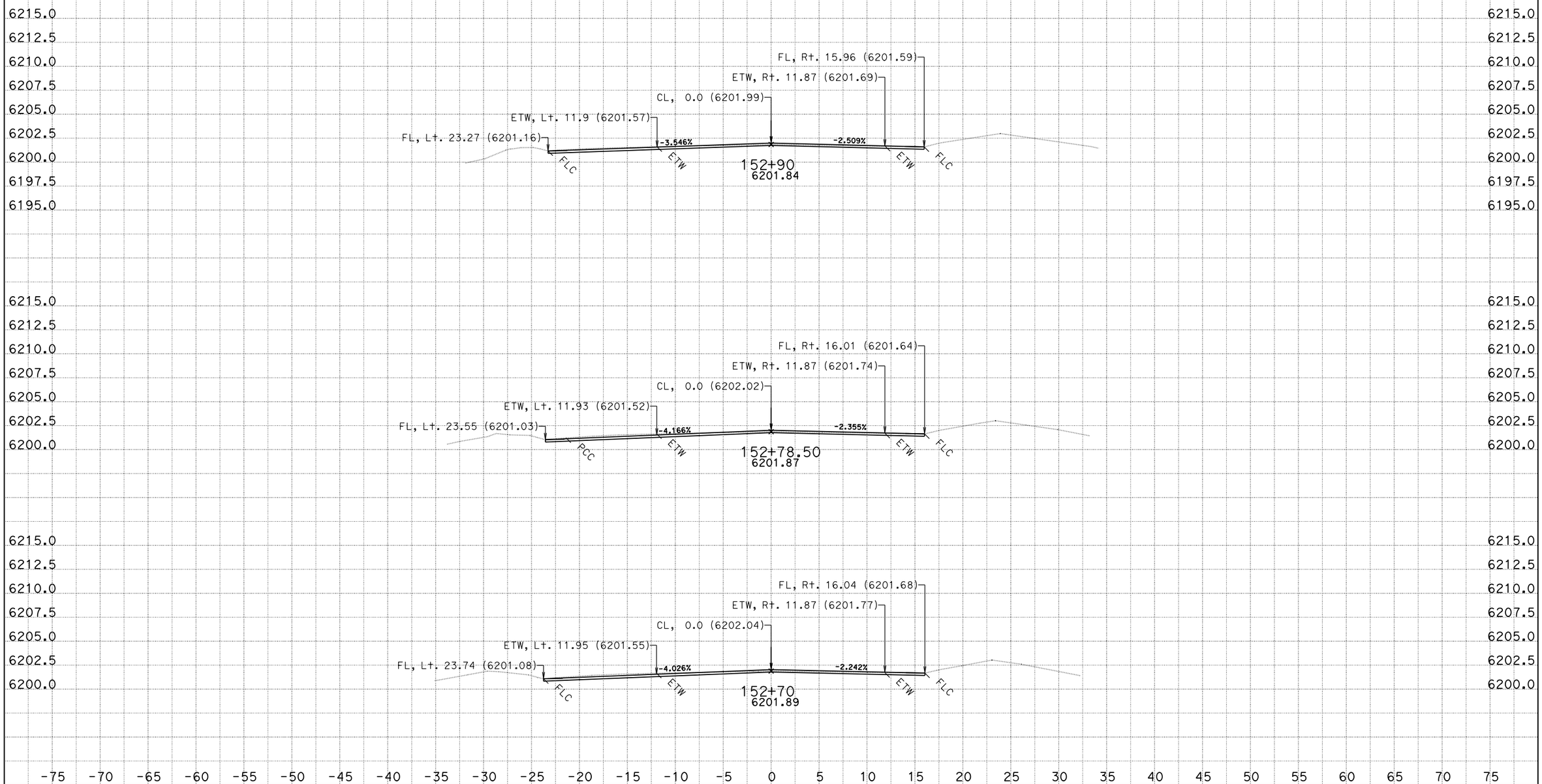

CREATED BY: C. Burks
DATE: 8/13/2013
KC Project: SR11099

CONTRACT: 3F4404
DIST/CO/RTE/PM: 03/Pla/89/T8.6/12.8
File: D:\KevinLee101810\Carlos\SR11099\b2 104+60 219+29.ear PROJECT ID: Riverside

SCALE: 1" = 5' Horiz.
1" = 5' Vert.

All Dimensions are US Survey Feet

B2
CROSS SECTIONS

FOR EARTHWORK DEVELOPMENT ONLY

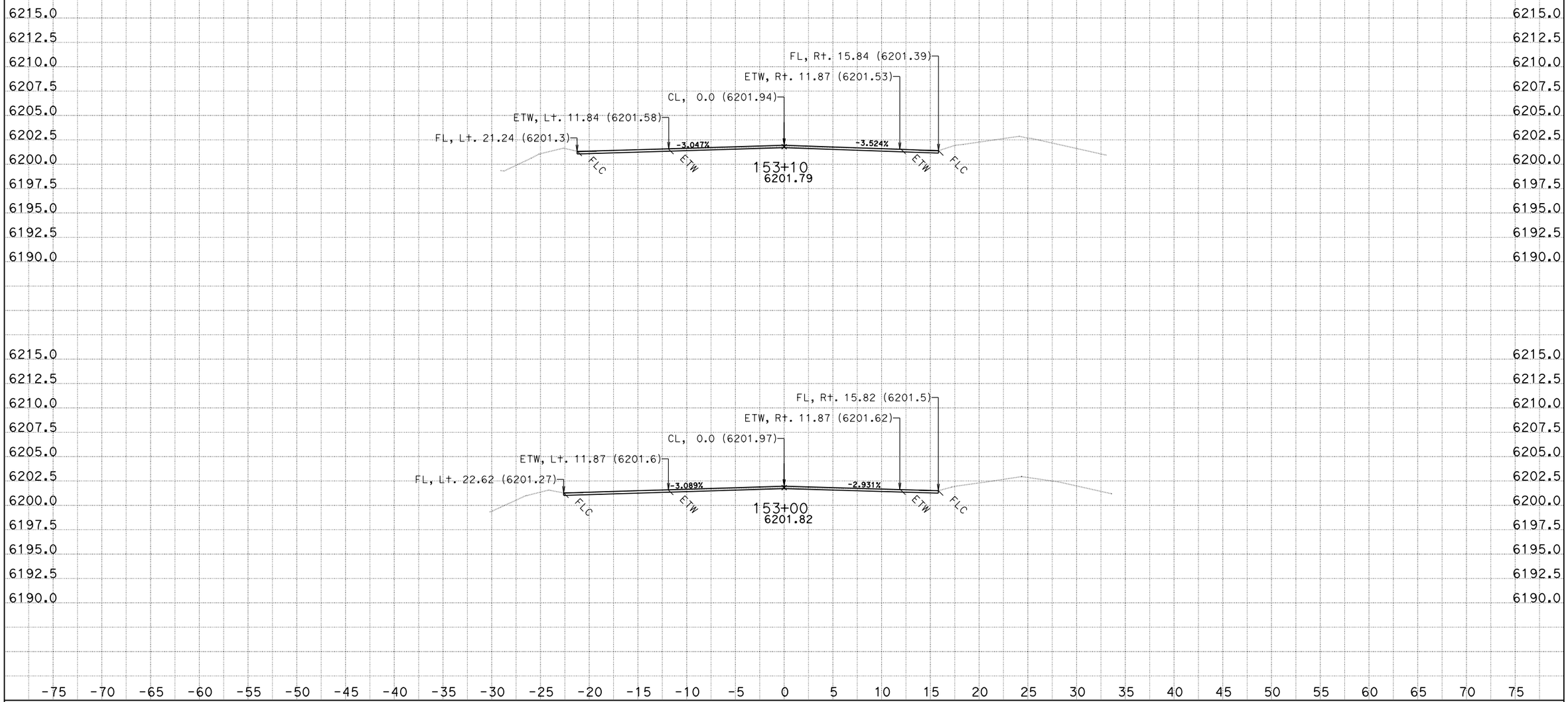

CREATED BY: C. Burks
DATE: 8/13/2013
KC Project: SR11099

CONTRACT: 3F4404
DIST/CO/RTE/PM: 03/Pla/89/T8.6/12.8
File: D:\KevinLee101810\Carlos\SR11099\b2 104+60 219+29.ear PROJECT ID: Riverside

SCALE: 1" = 5' Horiz.
1" = 5' Vert.

All Dimensions are US Survey Feet

B2
CROSS SECTIONS
SHEET 85 OF 151

FOR EARTHWORK DEVELOPMENT ONLY

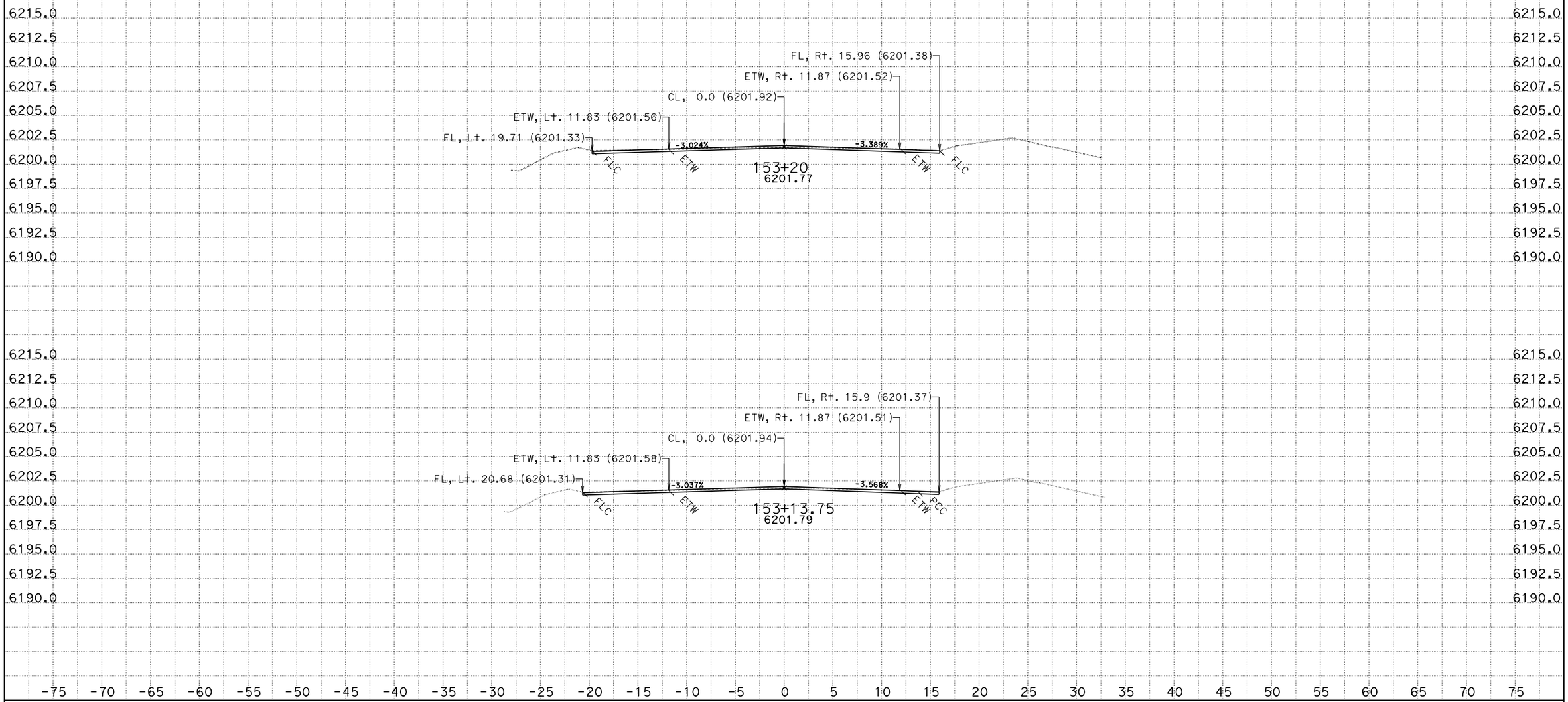

CREATED BY: C. Burks
DATE: 8/13/2013
KC Project: SR11099

CONTRACT: 3F4404
DIST/CO/RTE/PM: 03/Pla/89/T8.6/12.8
File: D:\KevinLee101810\Carlos\SR11099\b2 104+60 219+29.ear PROJECT ID: Riverside

SCALE: 1" = 5' Horiz.
1" = 5' Vert.

All Dimensions are US Survey Feet

B2
CROSS SECTIONS
SHEET 86 OF 151

FOR EARTHWORK DEVELOPMENT ONLY

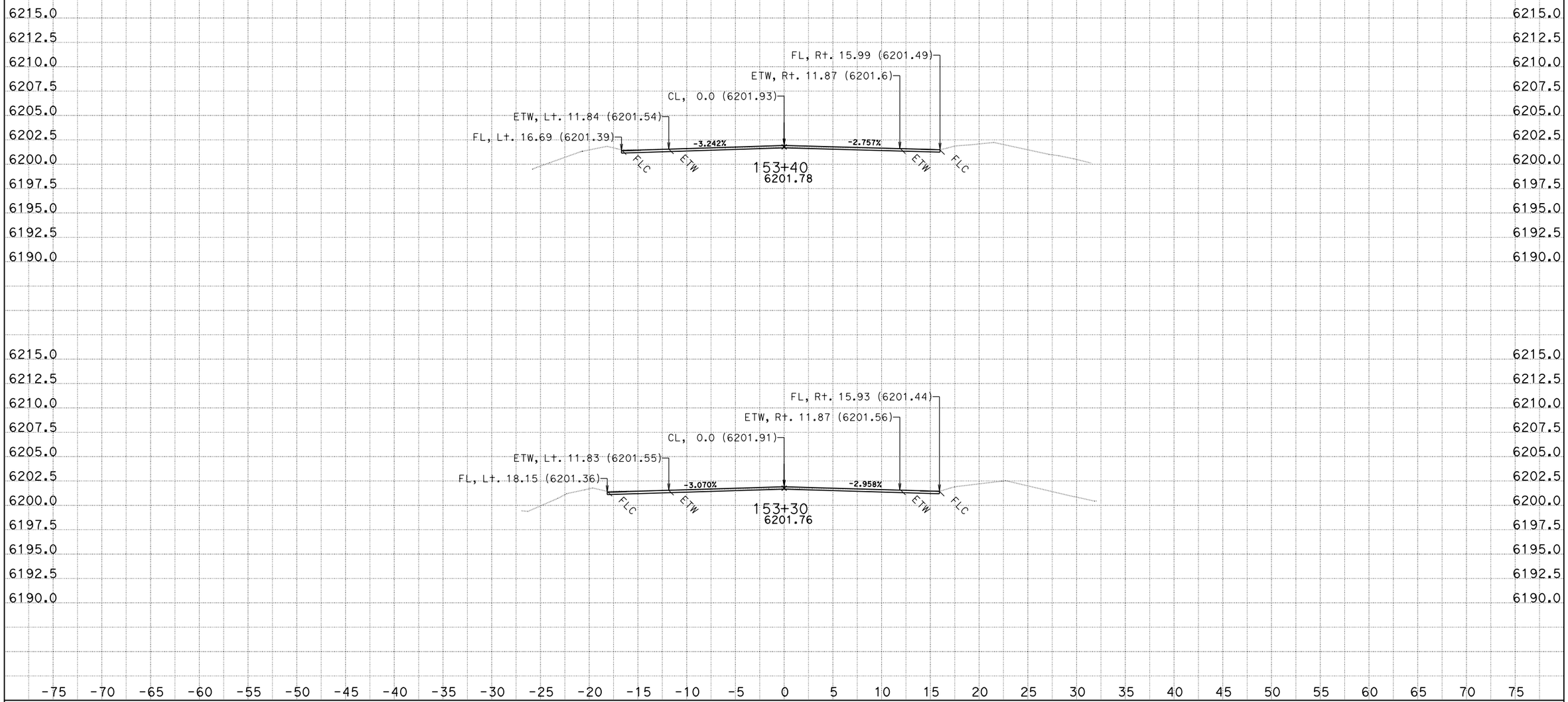

CREATED BY: C. Burks
DATE: 8/13/2013
KC Project: SR11099

CONTRACT: 3F4404
DIST/CO/RTE/PM: 03/Pla/89/T8.6/12.8
File: D:\KevinLee101810\Carlos\SR11099\b2 104+60 219+29.ear PROJECT ID: Riverside

SCALE: 1" = 5' Horiz.
1" = 5' Vert.

All Dimensions are US Survey Feet

B2
CROSS SECTIONS
SHEET 87 OF 151

FOR EARTHWORK DEVELOPMENT ONLY

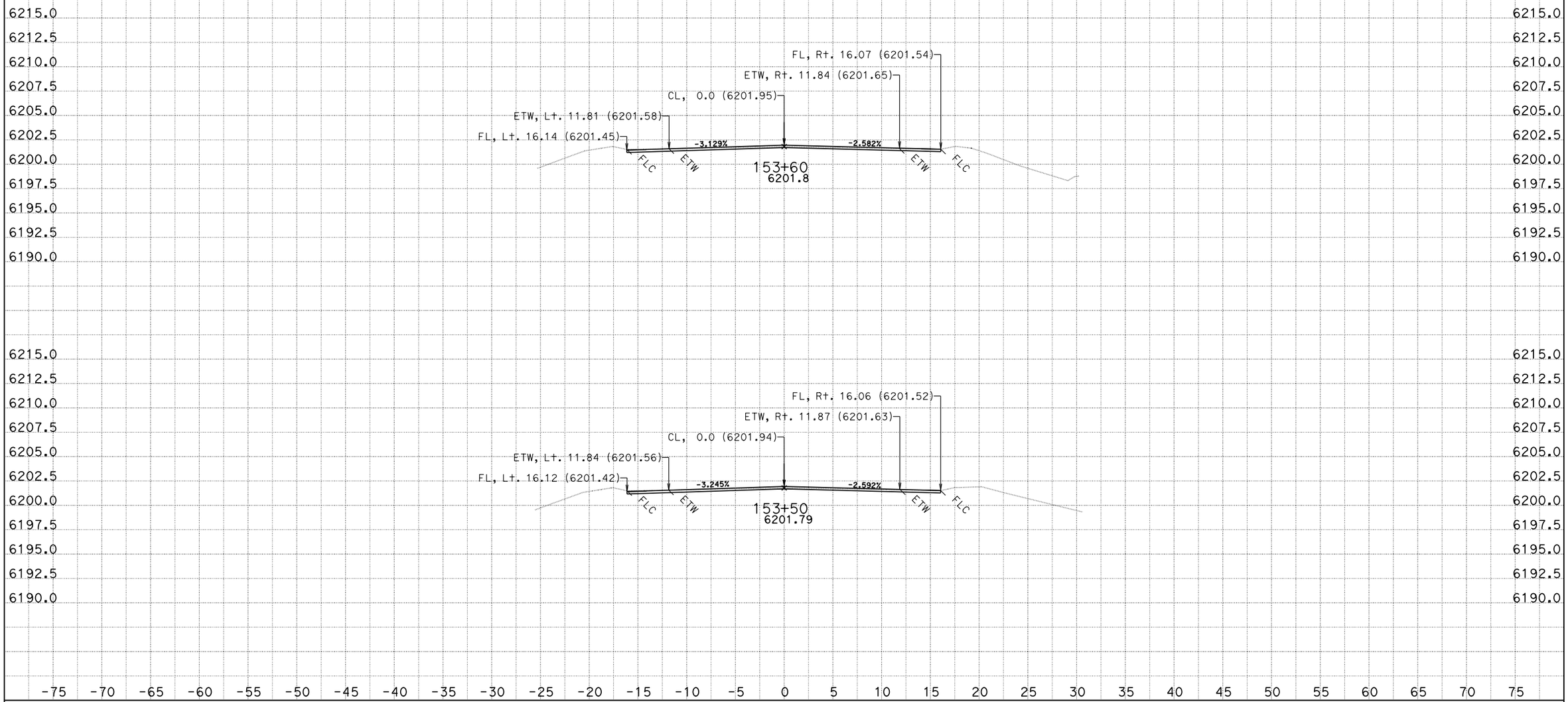

CREATED BY: C. Burks
DATE: 8/13/2013
KC Project: SR11099

CONTRACT: 3F4404
DIST/CO/RTE/PM: 03/Pla/89/T8.6/12.8
File: D:\KevinLee101810\Carlos\SR11099\b2 104+60 219+29.ear PROJECT ID: Riverside

SCALE: 1" = 5' Horiz.
1" = 5' Vert.

All Dimensions are US Survey Feet

B2
CROSS SECTIONS
SHEET 88 OF 151

FOR EARTHWORK DEVELOPMENT ONLY

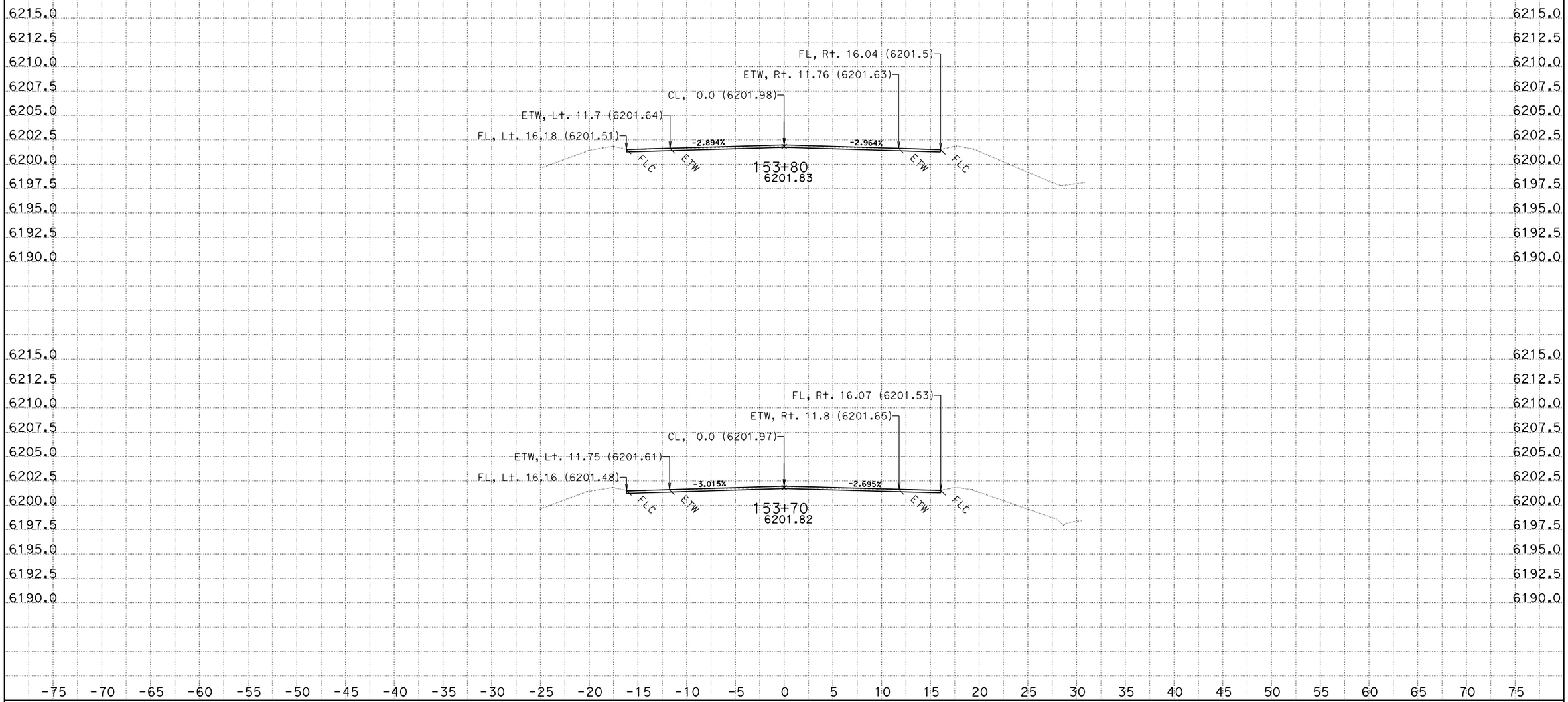

CREATED BY: C. Burks
DATE: 8/13/2013
KC Project: SR11099

CONTRACT: 3F4404
DIST/CO/RTE/PM: 03/Pla/89/T8.6/12.8
File: D:\KevinLee101810\Carlos\SR11099\b2 104+60 219+29.ear PROJECT ID: Riverside

SCALE: 1" = 5' Horiz.
1" = 5' Vert.

All Dimensions are US Survey Feet

B2
CROSS SECTIONS
SHEET 89 OF 151

FOR EARTHWORK DEVELOPMENT ONLY

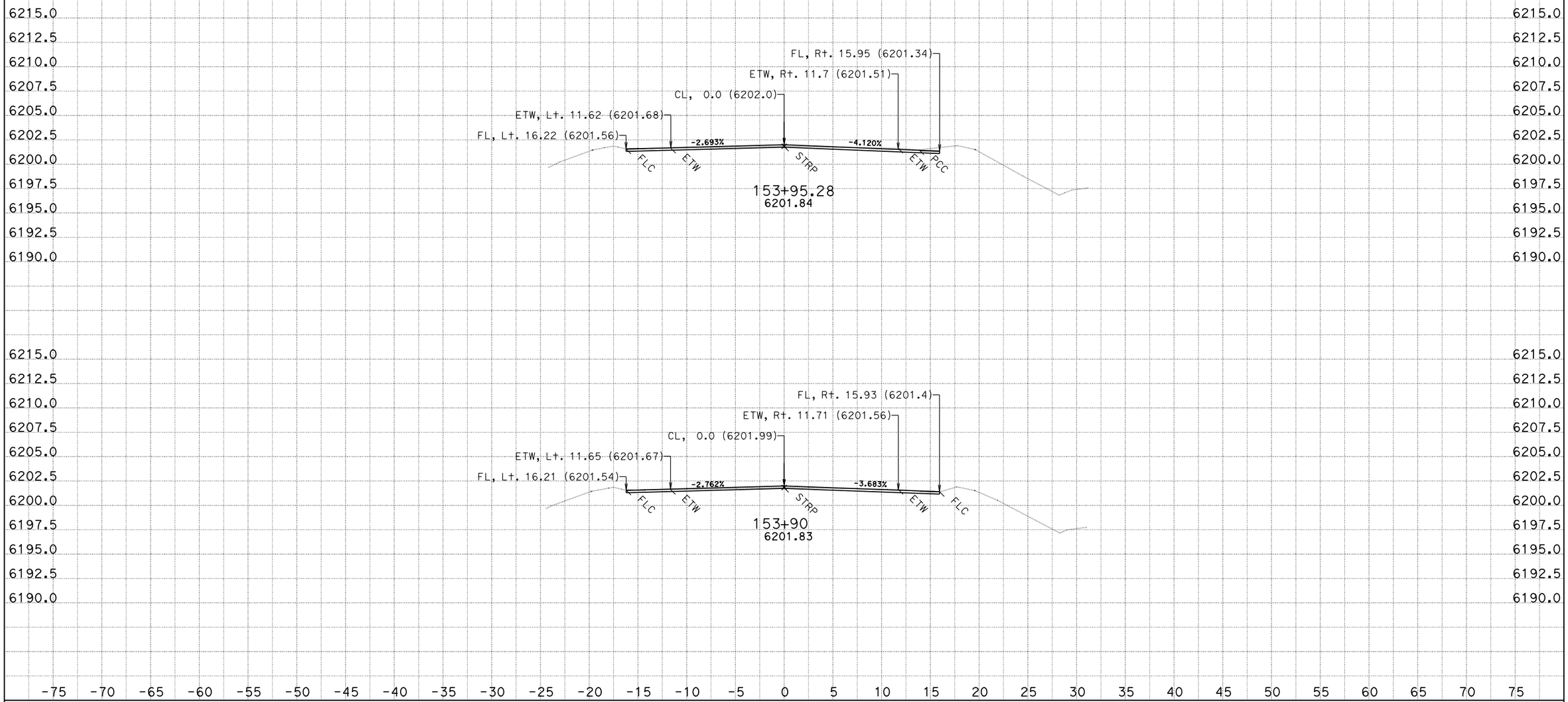

CREATED BY: C. Burks
DATE: 8/13/2013
KC Project: SR11099

CONTRACT: 3F4404
DIST/CO/RTE/PM: 03/Pla/89/T8.6/12.8
File: D:\KevinLee101810\Carlos\SR11099\b2 104+60 219+29.ear PROJECT ID: Riverside

SCALE: 1" = 5' Horiz.
1" = 5' Vert.

All Dimensions are US Survey Feet

B2
CROSS SECTIONS
SHEET 90 OF 151

FOR EARTHWORK DEVELOPMENT ONLY

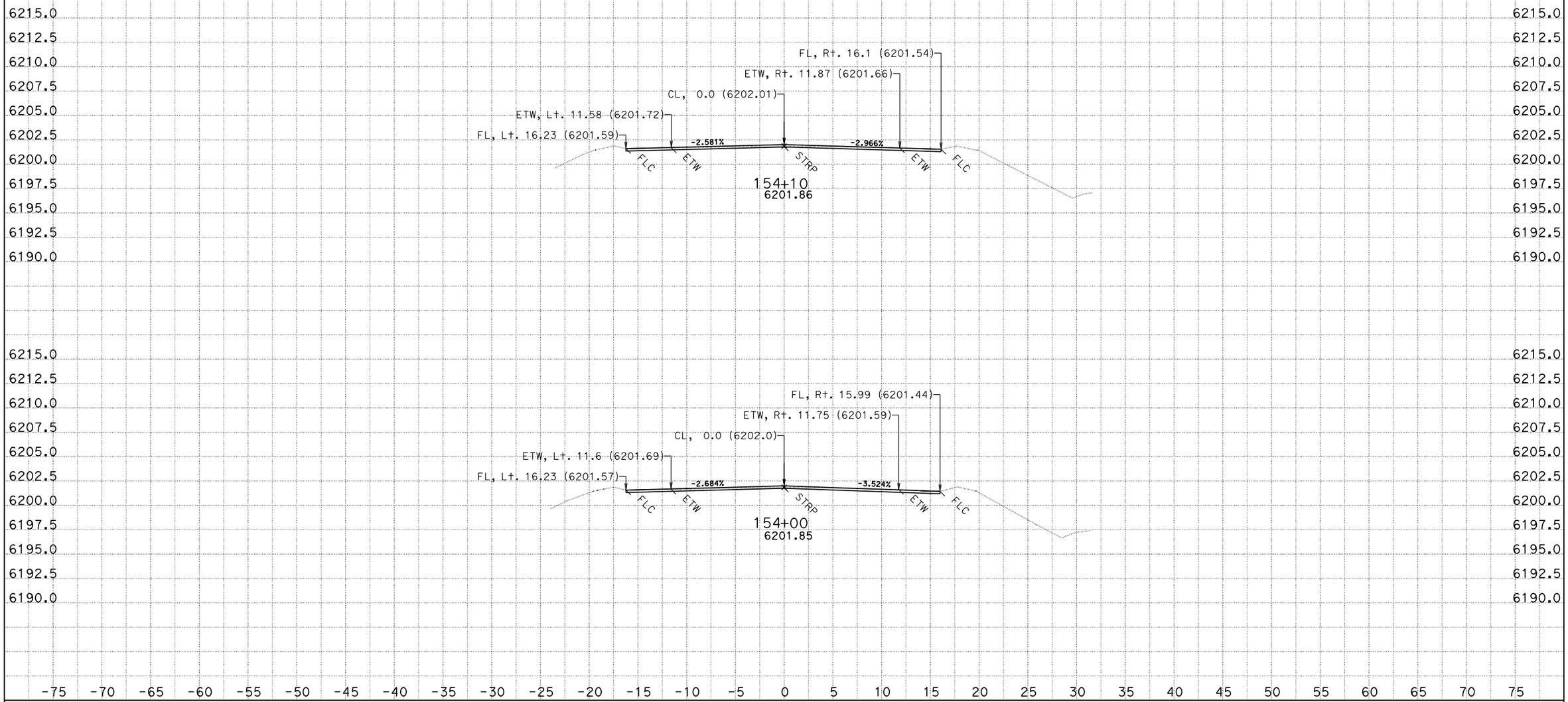

CREATED BY: C. Burks
DATE: 8/13/2013
KC Project: SR11099

CONTRACT: 3F4404
DIST/CO/RTE/PM: 03/Pla/89/T8.6/12.8
File: D:\KevinLee101810\Carlos\SR11099\b2 104+60 219+29.ear PROJECT ID: Riverside

SCALE: 1" = 5' Horiz.
1" = 5' Vert.

All Dimensions are US Survey Feet

B2
CROSS SECTIONS
SHEET 91 OF 151

FOR EARTHWORK DEVELOPMENT ONLY

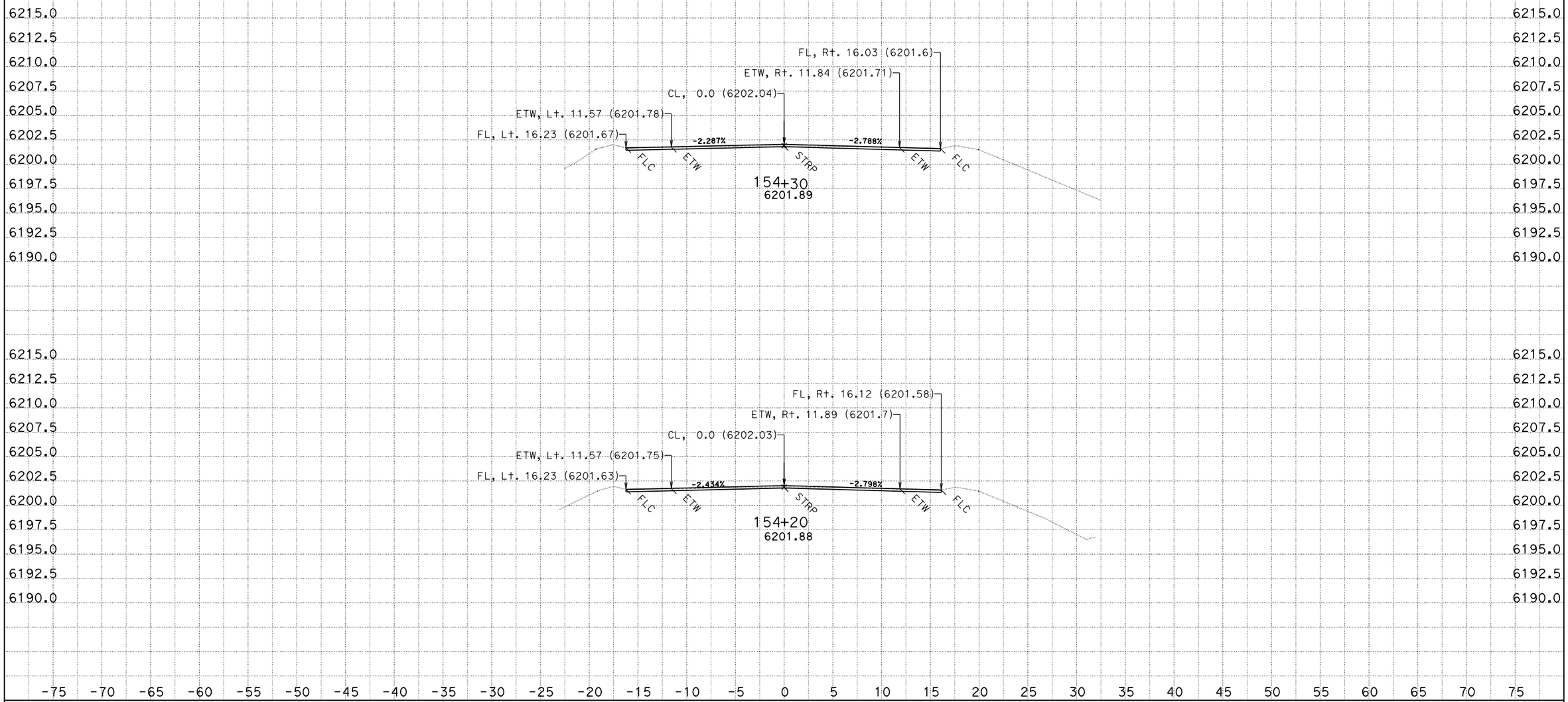

CREATED BY: C. Burks
DATE: 8/13/2013
KC Project: SR11099

CONTRACT: 3F4404
DIST/CO/RTE/PM: 03/Pla/89/T8.6/12.8
File: D:\KevinLee101810\Carlos\SR11099\b2 104+60 219+29.ear PROJECT ID: Riverside

SCALE: 1" = 5' Horiz.
1" = 5' Vert.

All Dimensions are US Survey Feet

B2
CROSS SECTIONS
SHEET 92 OF 151

FOR EARTHWORK DEVELOPMENT ONLY

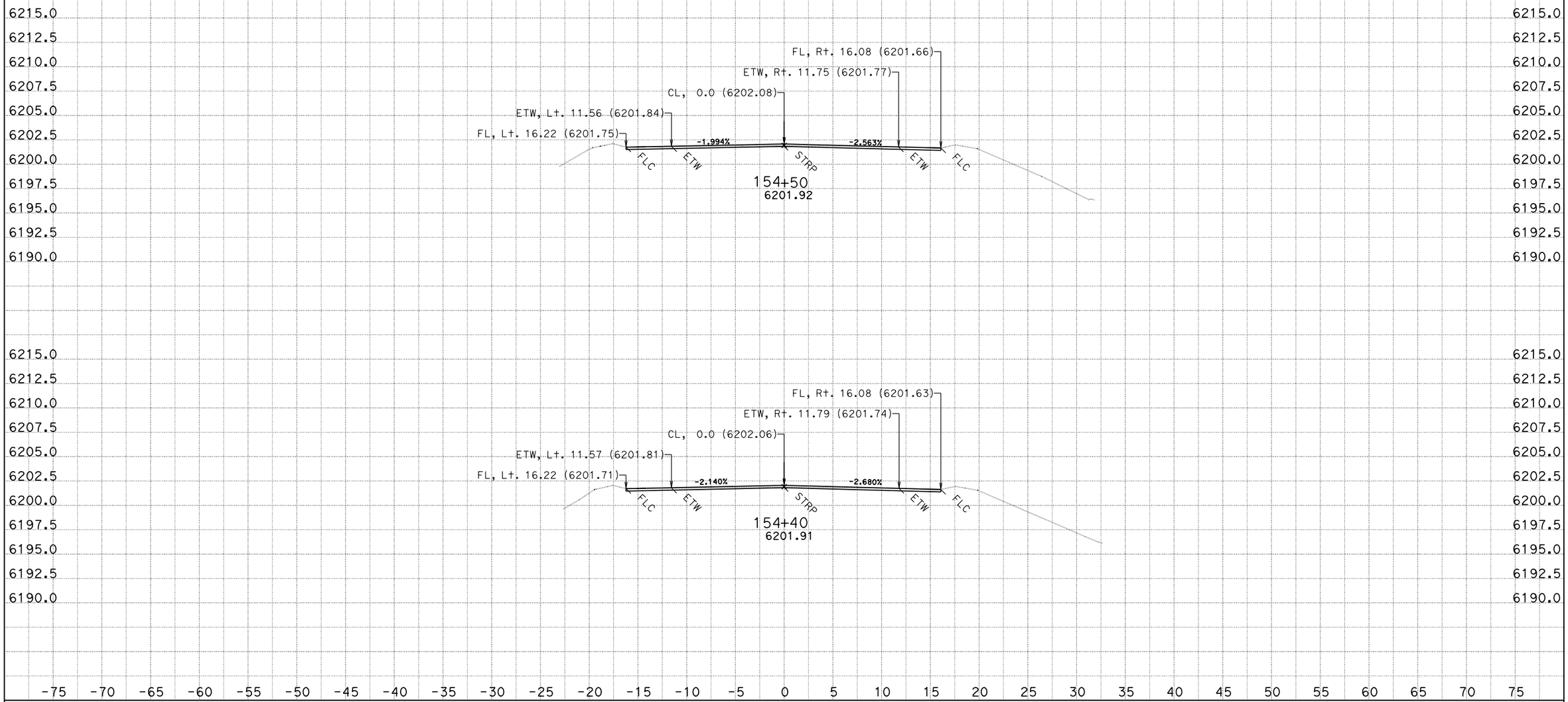

CREATED BY: C. Burks
DATE: 8/13/2013
KC Project: SR11099

CONTRACT: 3F4404
DIST/CO/RTE/PM: 03/Pla/89/T8.6/12.8
File: D:\KevinLee101810\Carlos\SR11099\b2 104+60 219+29.ear PROJECT ID: Riverside

SCALE: 1" = 5' Horiz.
1" = 5' Vert.

All Dimensions are US Survey Feet

B2
CROSS SECTIONS
SHEET 93 OF 151

FOR EARTHWORK DEVELOPMENT ONLY

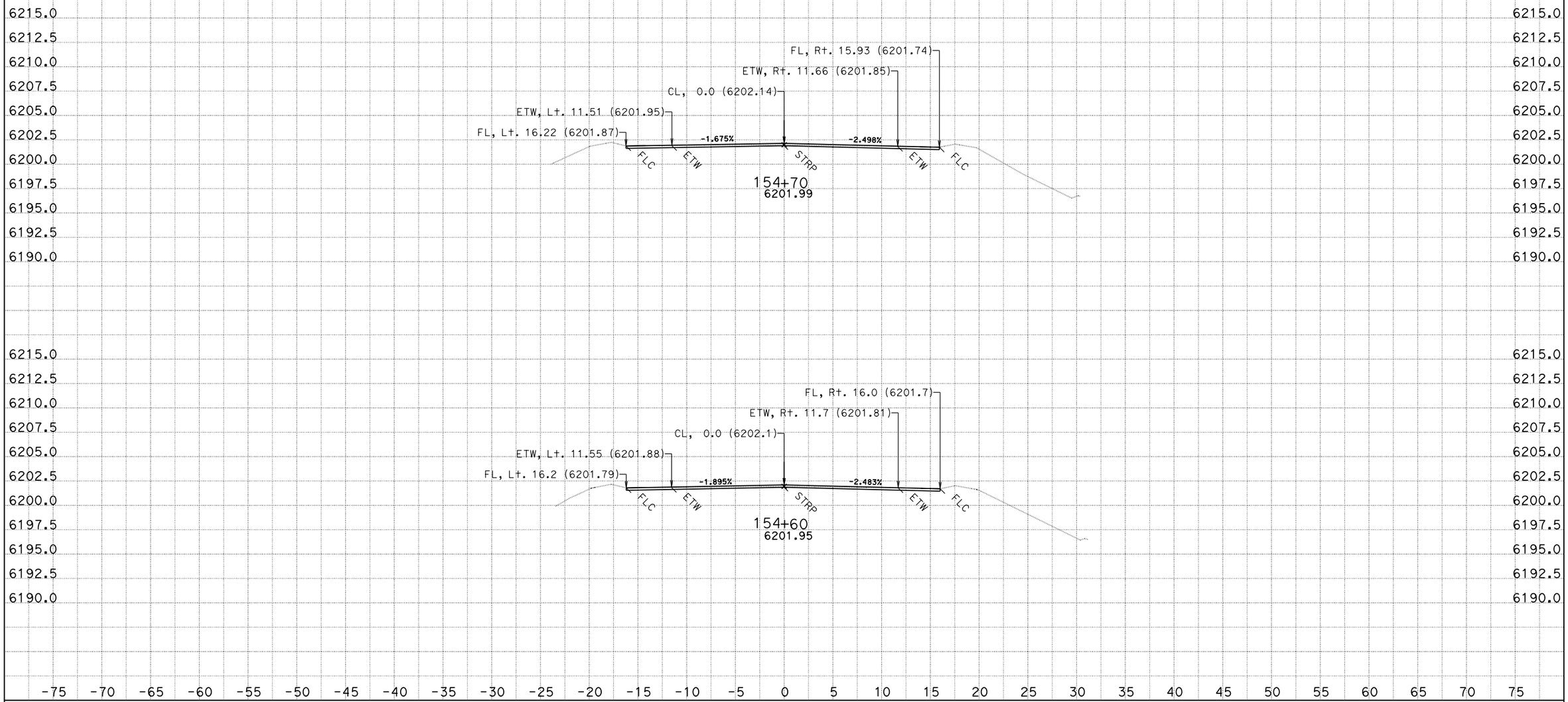

CREATED BY: C. Burks
DATE: 8/13/2013
KC Project: SR11099

CONTRACT: 3F4404
DIST/CO/RTE/PM: 03/Pla/89/T8.6/12.8
File: D:\KevinLee101810\Carlos\SR11099\b2 104+60 219+29.ear PROJECT ID: Riverside

SCALE: 1" = 5' Horiz.
1" = 5' Vert.

All Dimensions are US Survey Feet

B2
CROSS SECTIONS
SHEET 94 OF 151

FOR EARTHWORK DEVELOPMENT ONLY

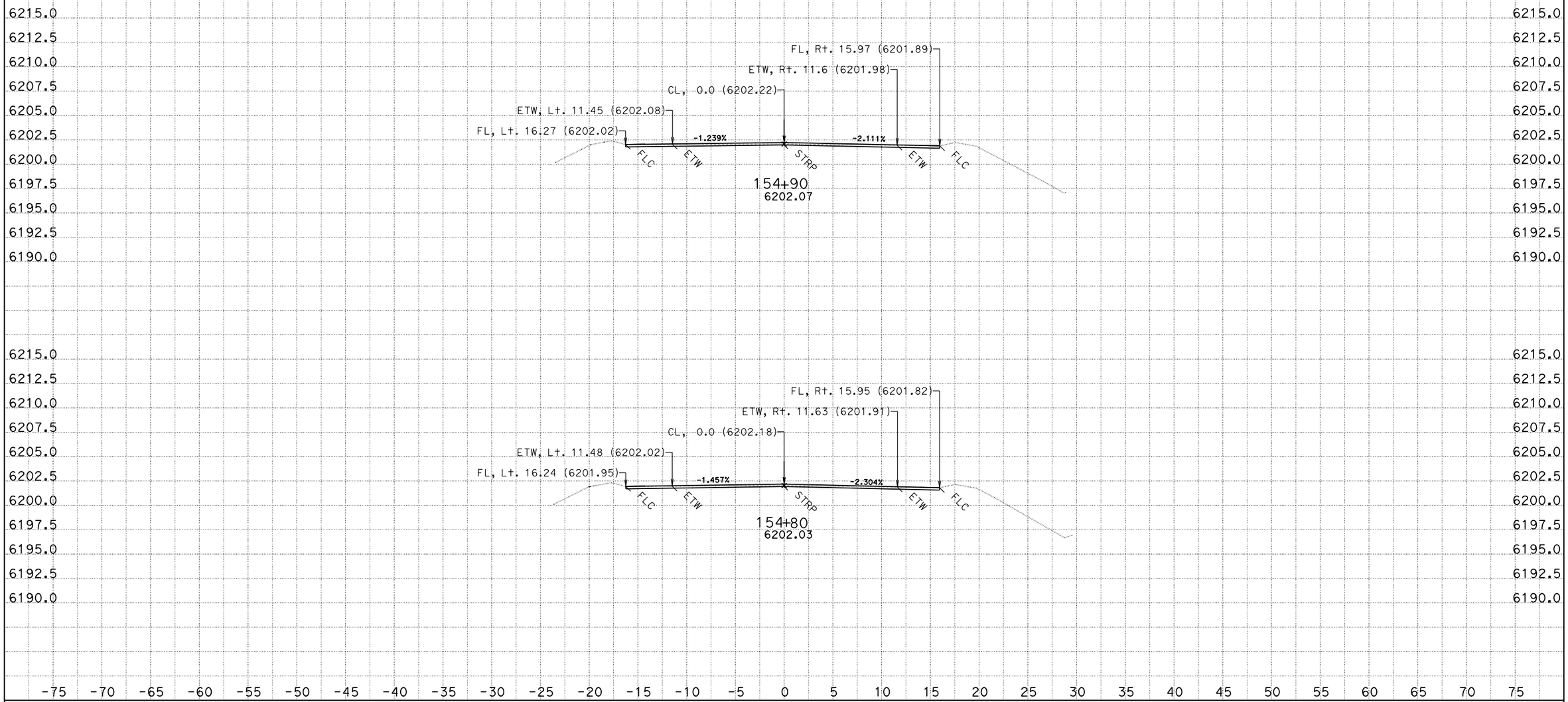

CREATED BY: C. Burks
DATE: 8/13/2013
KC Project: SR11099

CONTRACT: 3F4404
DIST/CO/RTE/PM: 03/Pla/89/T8.6/12.8
File: D:\KevinLee101810\Carlos\SR11099\b2 104+60 219+29.ear PROJECT ID: Riverside

SCALE: 1" = 5' Horiz.
1" = 5' Vert.

All Dimensions are US Survey Feet

B2
CROSS SECTIONS
SHEET 95 OF 151

FOR EARTHWORK DEVELOPMENT ONLY

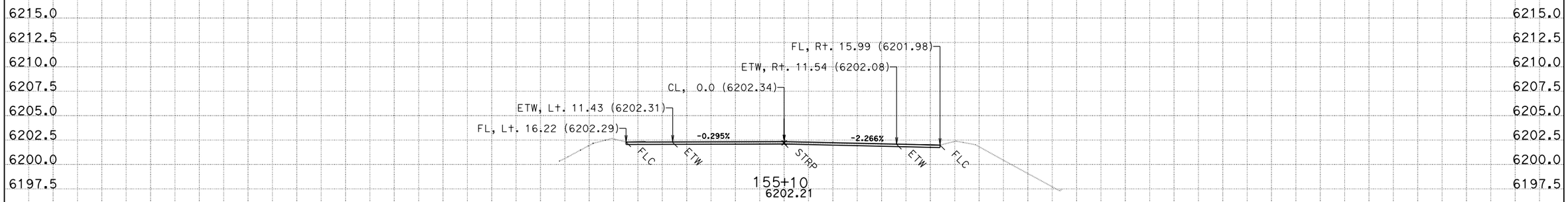

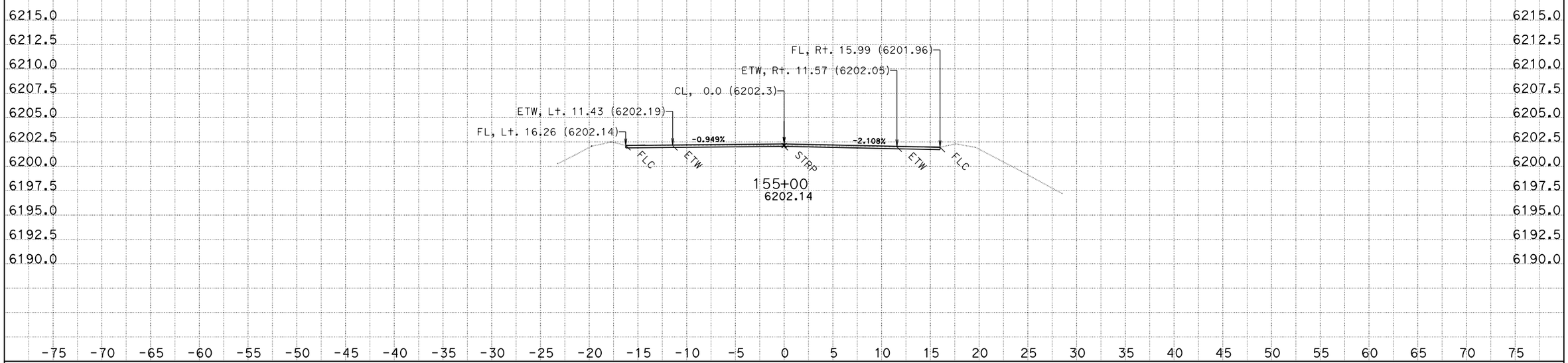

CREATED BY: C. Burks
DATE: 8/13/2013
KC Project: SR11099

CONTRACT: 3F4404
DIST/CO/RTE/PM: 03/Pla/89/T8.6/12.8
File: D:\KevinLee101810\Carlos\SR11099\b2 104+60 219+29.ear PROJECT ID: Riverside

SCALE: 1" = 5' Horiz.
1" = 5' Vert.

All Dimensions are US Survey Feet

B2
CROSS SECTIONS

FOR EARTHWORK DEVELOPMENT ONLY

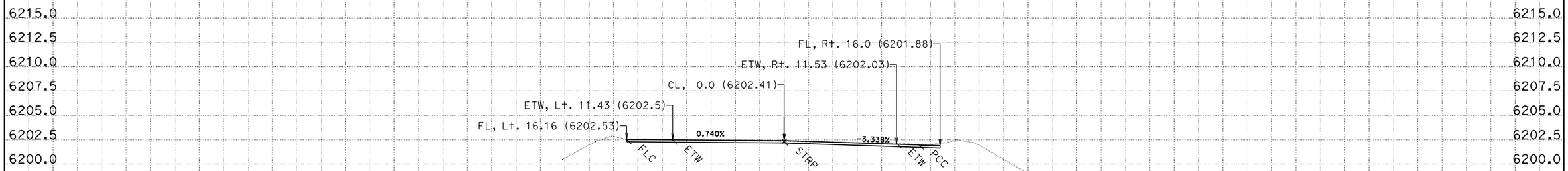

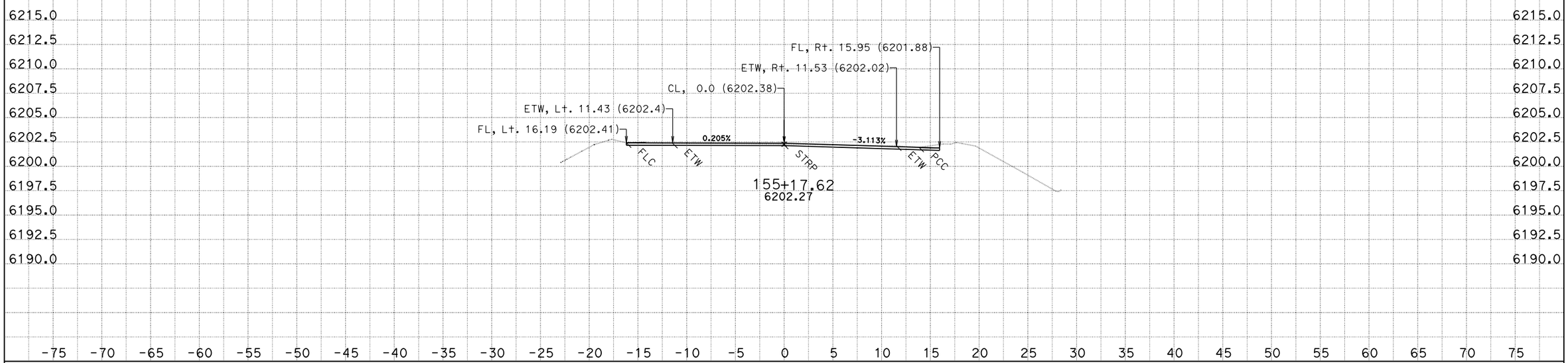

-75 -70 -65 -60 -55 -50 -45 -40 -35 -30 -25 -20 -15 -10 -5 0 5 10 15 20 25 30 35 40 45 50 55 60 65 70 75

CREATED BY: C. Burks
DATE: 8/13/2013
KC Project: SR11099

CONTRACT: 3F4404
DIST/CO/RTE/PM: 03/Pla/89/T8.6/12.8
File: D:\KevinLee101810\Carlos\SR11099\b2 104+60 219+29.ear PROJECT ID: Riverside

SCALE: 1" = 5' Horiz.
1" = 5' Vert.

All Dimensions are US Survey Feet

B2
CROSS SECTIONS
SHEET 97 OF 151

FOR EARTHWORK DEVELOPMENT ONLY

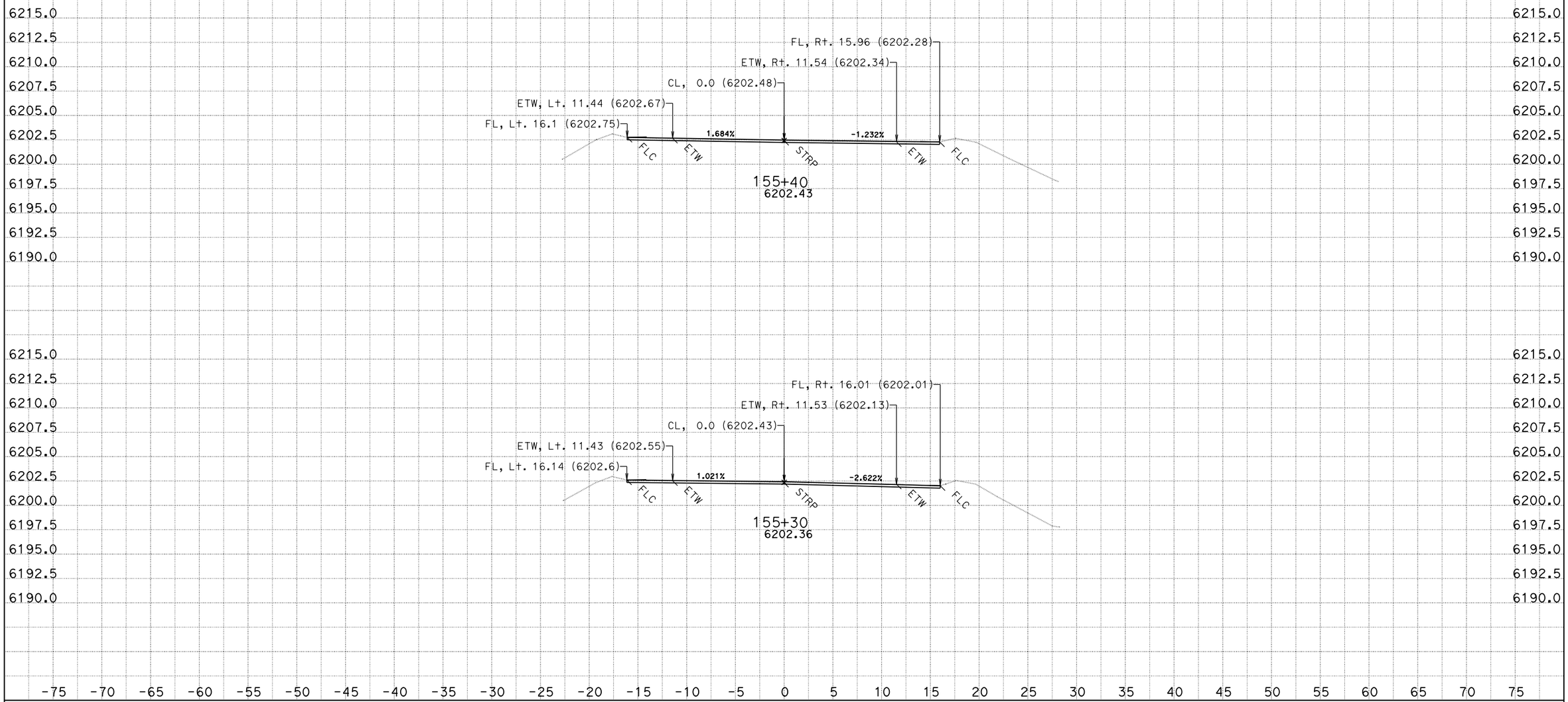

CREATED BY: C. Burks
DATE: 8/13/2013
KC Project: SR11099

CONTRACT: 3F4404
DIST/CO/RTE/PM: 03/Pla/89/T8.6/12.8
File: D:\KevinLee101810\Carlos\SR11099\b2 104+60 219+29.ear PROJECT ID: Riverside

SCALE: 1" = 5' Horiz.
1" = 5' Vert.

All Dimensions are US Survey Feet

B2
CROSS SECTIONS
SHEET 98 OF 151

FOR EARTHWORK DEVELOPMENT ONLY

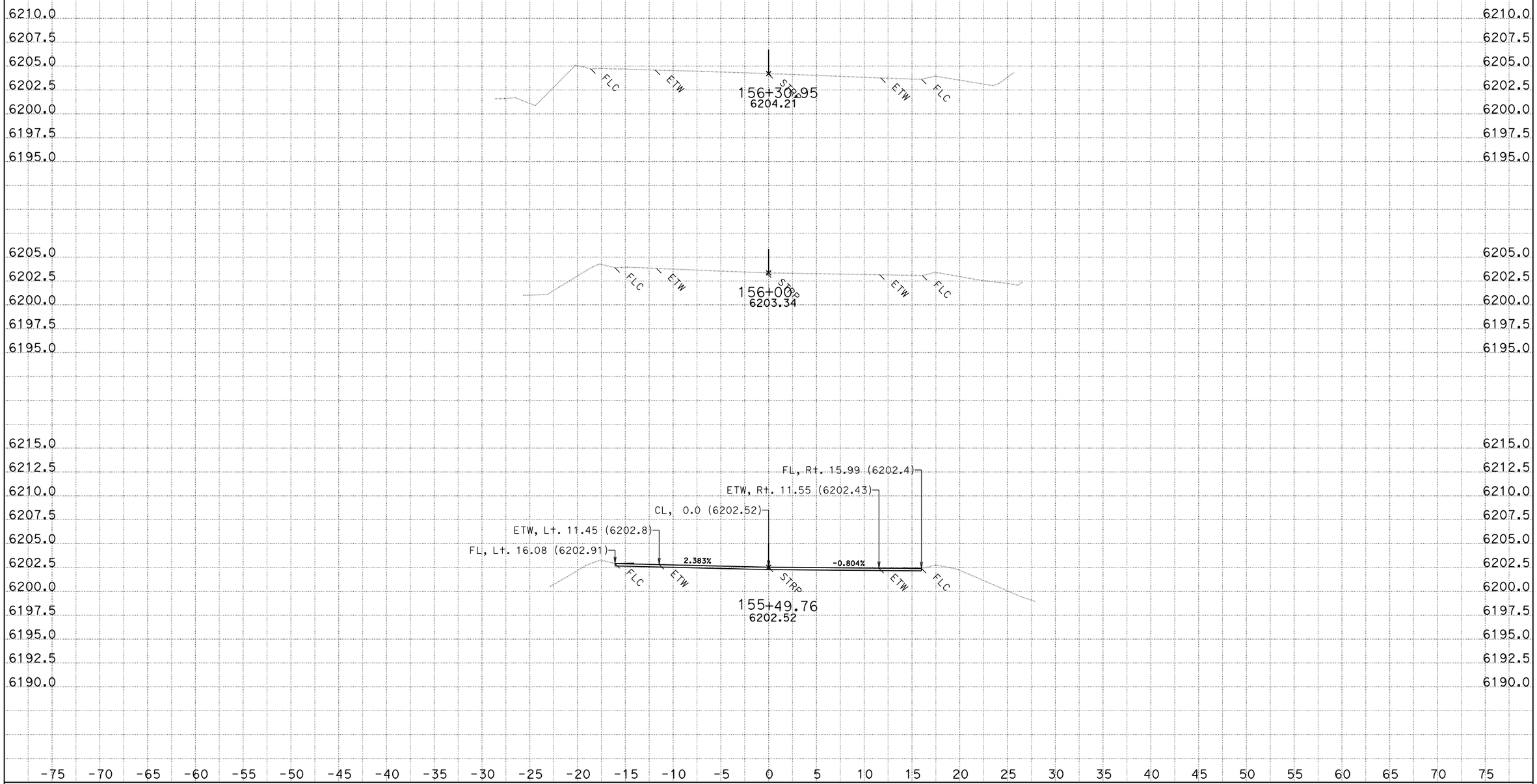

CREATED BY: C. Burks
DATE: 8/13/2013
KC Project: SR11099

CONTRACT: 3F4404
DIST/CO/RTE/PM: 03/Pla/89/T8.6/12.8
File: D:\KevinLee101810\Carlos\SR11099\b2 104+60 219+29.ear PROJECT ID: Riverside

SCALE: 1" = 5' Horiz.
1" = 5' Vert.

All Dimensions are US Survey Feet

B2
CROSS SECTIONS
SHEET 99 OF 151

FOR EARTHWORK DEVELOPMENT ONLY

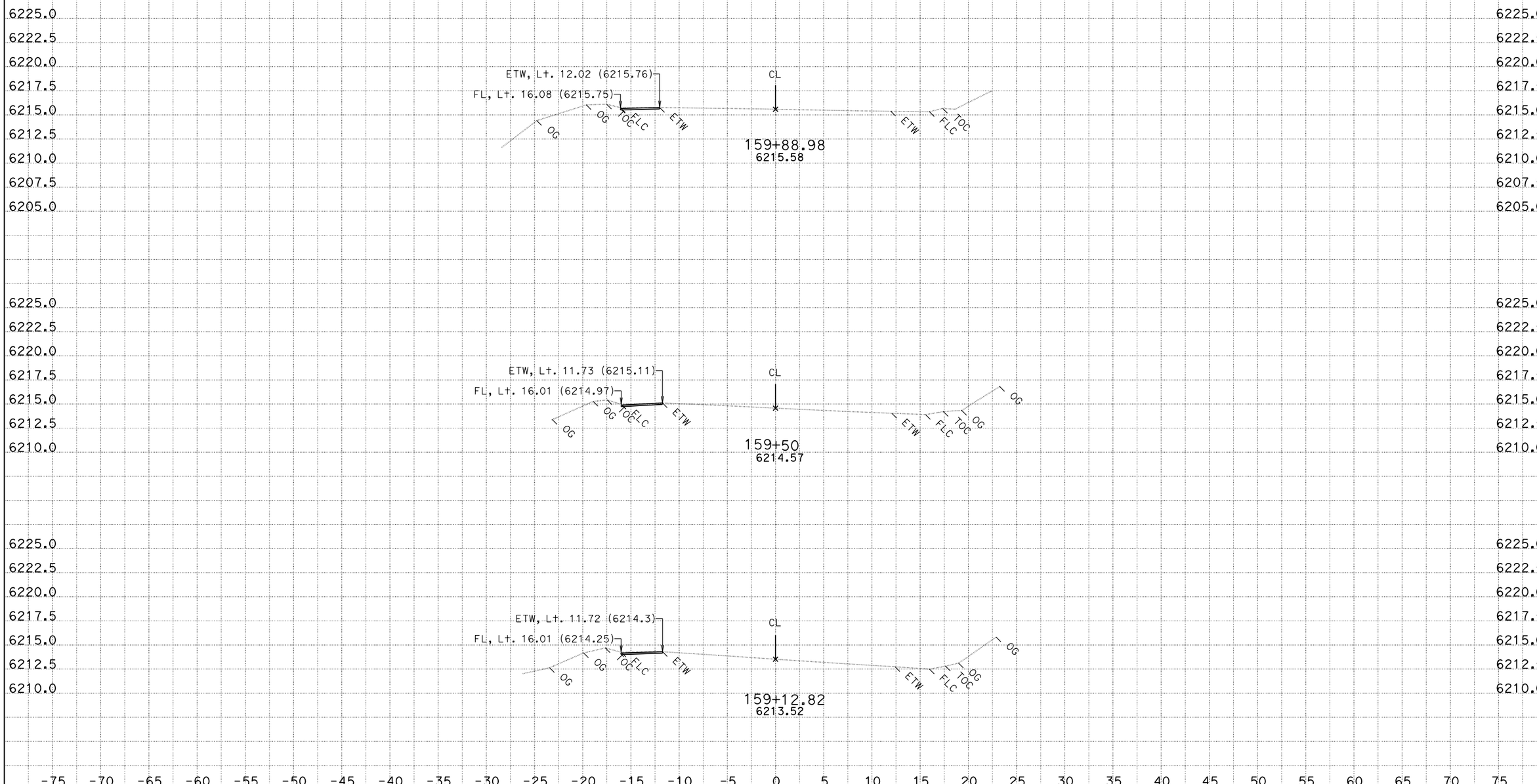

CREATED BY: L. Wang
DATE: 8/13/2013
KC Project: SR11099 File: D:\KevinLee101810\Litton\SR11099\b2finish2a.ear

CONTRACT: 3F4404
DIST/CO/RTE/PM: 03/Pla/89/T8.6/12.8
PROJECT ID: Riverside

SCALE: 1" = 5' Horiz.
1" = 5' Vert.

All Dimensions are US Survey Feet

B2
CROSS SECTIONS
SHEET 100 OF 151

FOR EARTHWORK DEVELOPMENT ONLY

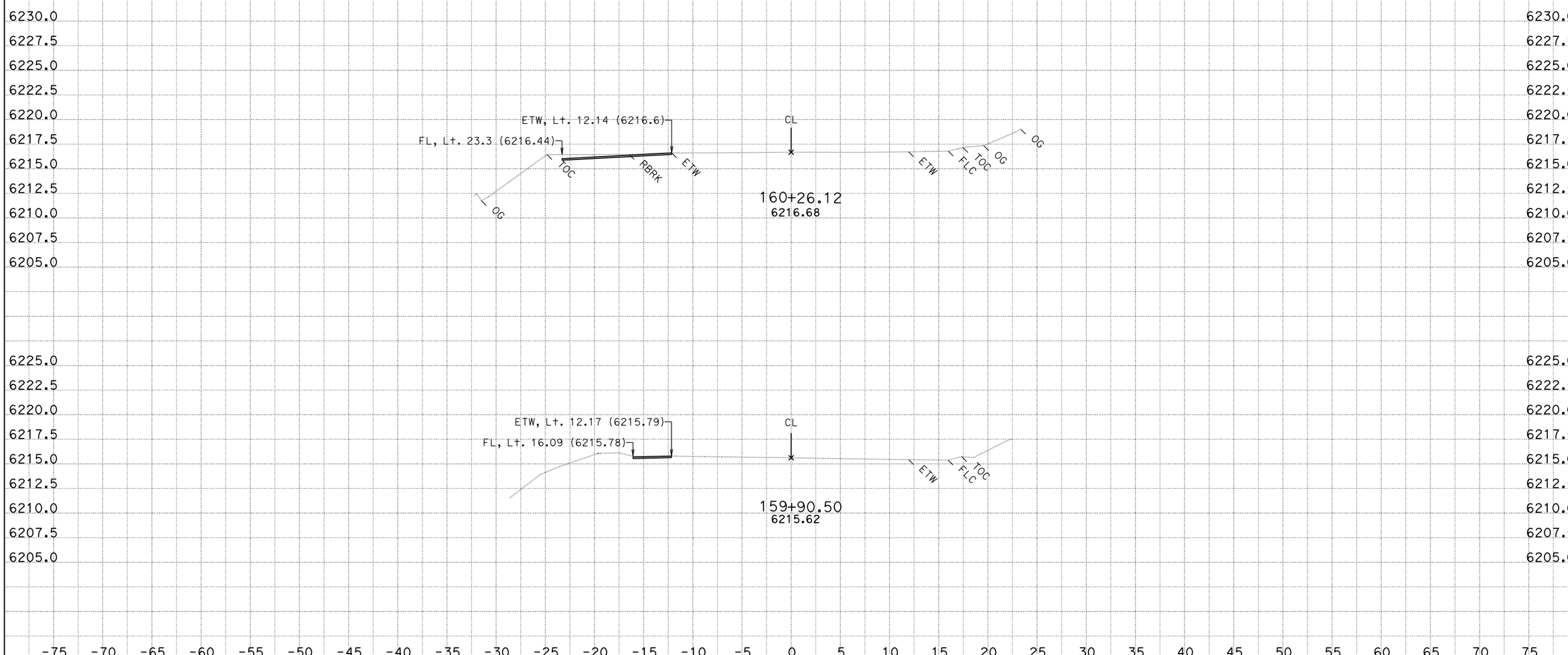

CREATED BY: L. Wang
DATE: 8/13/2013
KC Project: SR11099 File: D:\KevinLee101810\Litton\SR11099\b2finish2a.ear

CONTRACT: 3F4404
DIST/CO/RTE/PM: 03/Pla/89/T8.6/12.8
PROJECT ID: Riverside

SCALE: 1" = 5' Horiz.
1" = 5' Vert.

All Dimensions are US Survey Feet

B2
CROSS SECTIONS
SHEET 101 OF 151

FOR EARTHWORK DEVELOPMENT ONLY

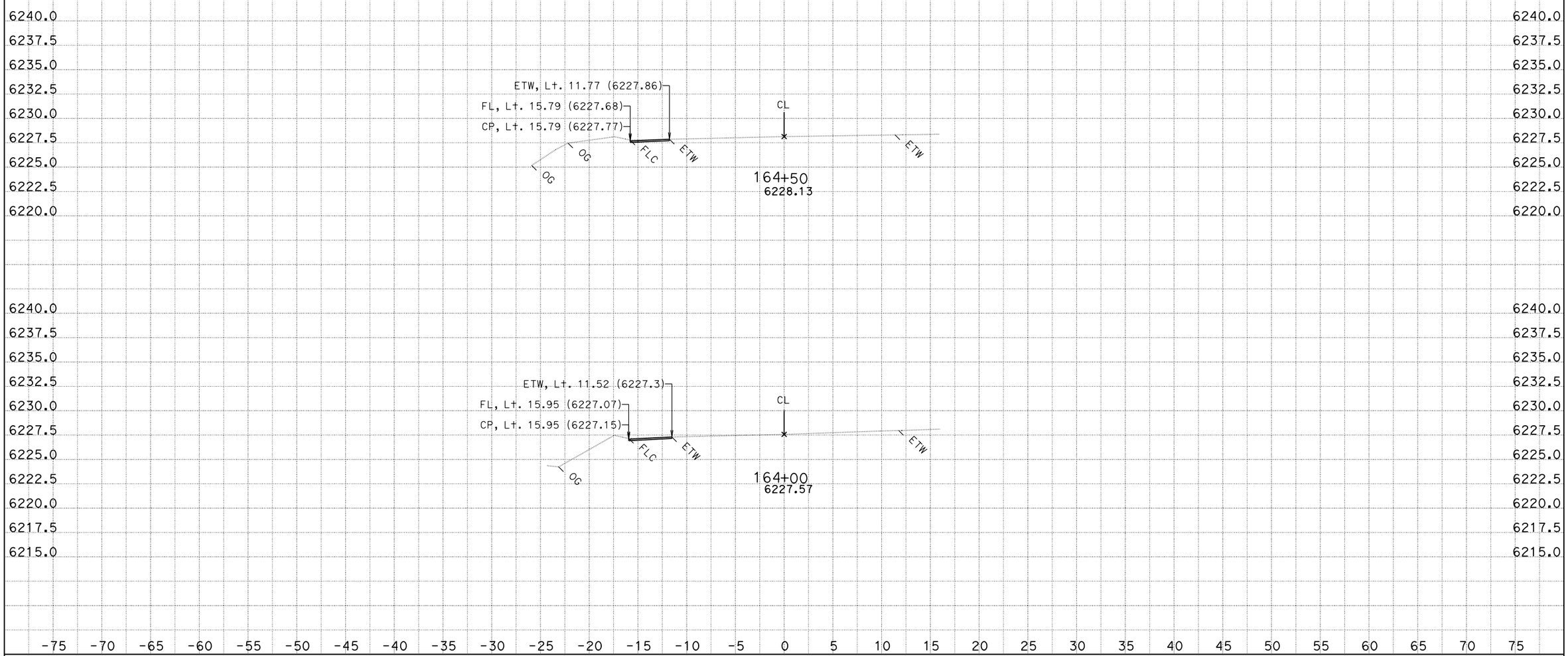

CREATED BY: L. Wang
DATE: 8/13/2013
KC Project: SR11099 File: D:\KevinLee101810\Litton\SR11099\b2finish4a.ear

CONTRACT: 3F4404
DIST/CO/RTE/PM: 03/Pla/89/t8.6/12.8
PROJECT ID: Riverside

SCALE: 1" = 5' Horiz.
1" = 5' Vert.

All Dimensions are US Survey Feet

B2
CROSS SECTIONS
SHEET 102 OF 151

FOR EARTHWORK DEVELOPMENT ONLY

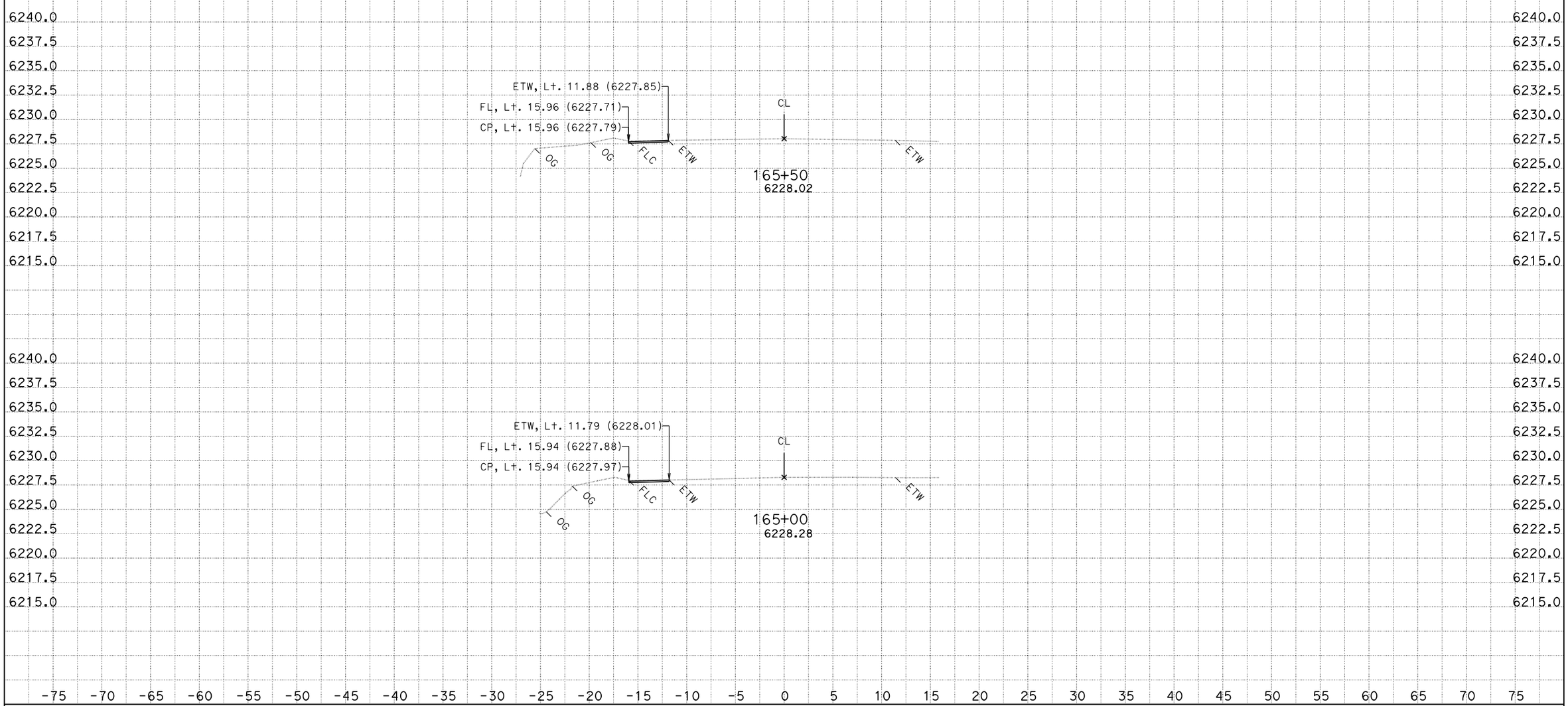

CREATED BY: L. Wang
DATE: 8/13/2013
KC Project: SR11099 File: D:\KevinLee101810\Litton\SR11099\b2finish4a.ear

CONTRACT: 3F4404
DIST/CO/RTE/PM: 03/Pla/89/t8.6/12.8
PROJECT ID: Riverside

SCALE: 1" = 5' Horiz.
1" = 5' Vert.

All Dimensions are US Survey Feet

B2
CROSS SECTIONS
SHEET 103 OF 151

FOR EARTHWORK DEVELOPMENT ONLY

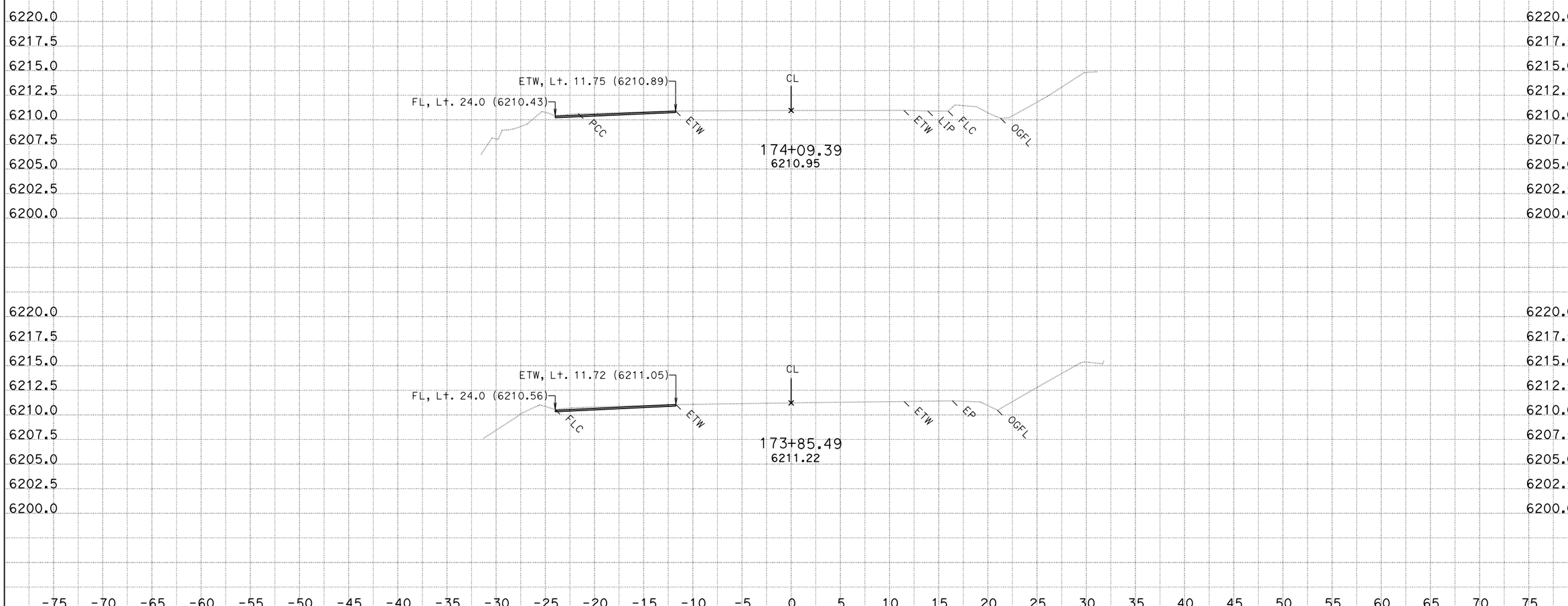

CREATED BY: L. Wang
DATE: 8/13/2013
KC Project: SR11099 File: D:\KevinLee101810\Litton\SR11099\b2finish5a.ear

CONTRACT: 3F4404
DIST/CO/RTE/PM: 03/Pla/89/T8.6/12.8
PROJECT ID: Riverside

SCALE: 1" = 5' Horiz.
1" = 5' Vert.

All Dimensions are US Survey Feet

B2
CROSS SECTIONS
SHEET 104 OF 151

FOR EARTHWORK DEVELOPMENT ONLY

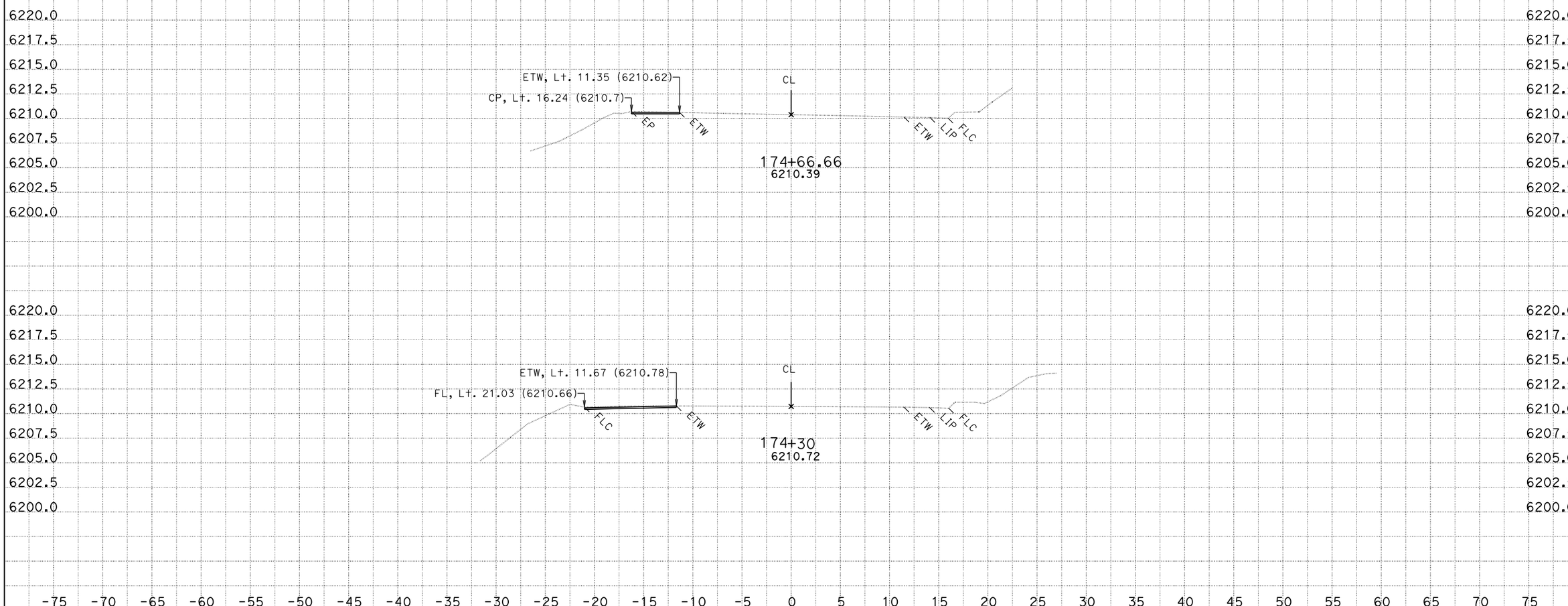

CREATED BY: L. Wang
DATE: 8/13/2013
KC Project: SR11099 File: D:\KevinLee101810\Litton\SR11099\b2finish5a.ear

CONTRACT: 3F4404
DIST/CO/RTE/PM: 03/Pla/89/T8.6/12.8
PROJECT ID: Riverside

SCALE: 1" = 5' Horiz.
1" = 5' Vert.

All Dimensions are US Survey Feet

B2
CROSS SECTIONS
SHEET 105 OF 151

FOR EARTHWORK DEVELOPMENT ONLY

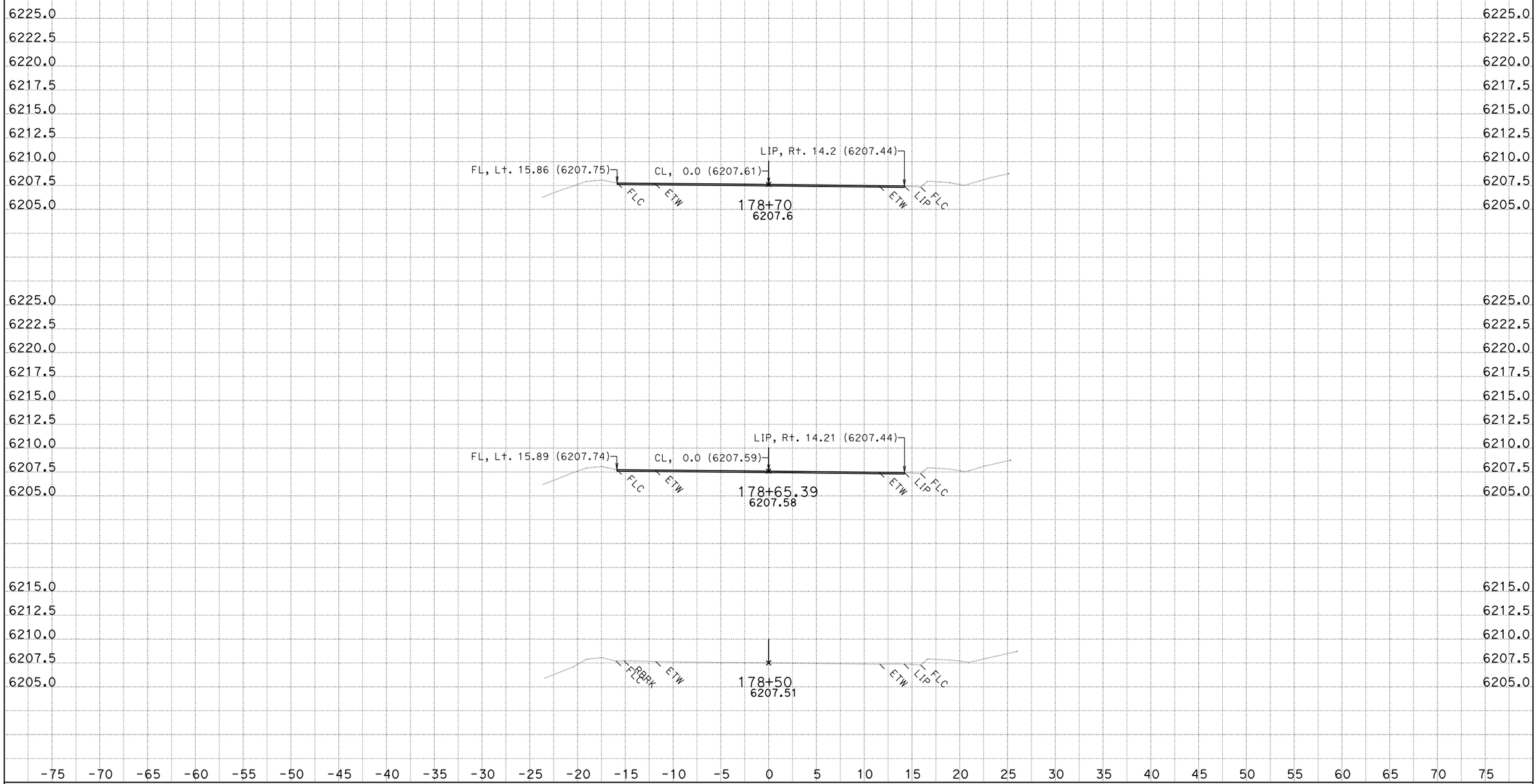

CREATED BY: K.Lee
DATE: 8/12/2013
KC Project: SR11099

CONTRACT: 3F4404
DIST/CO/RTE/PM: 03/Pla/89/t8.6/12.8
File: D:\KevinLee101810\riverside2\SR11099\ear\b2c_out.ear PROJECT ID: Riverside

SCALE: 1" = 5' Horiz.
1" = 5' Vert.

All Dimensions are US Survey Feet

B2
CROSS SECTIONS
SHEET 106 OF 151

FOR EARTHWORK DEVELOPMENT ONLY

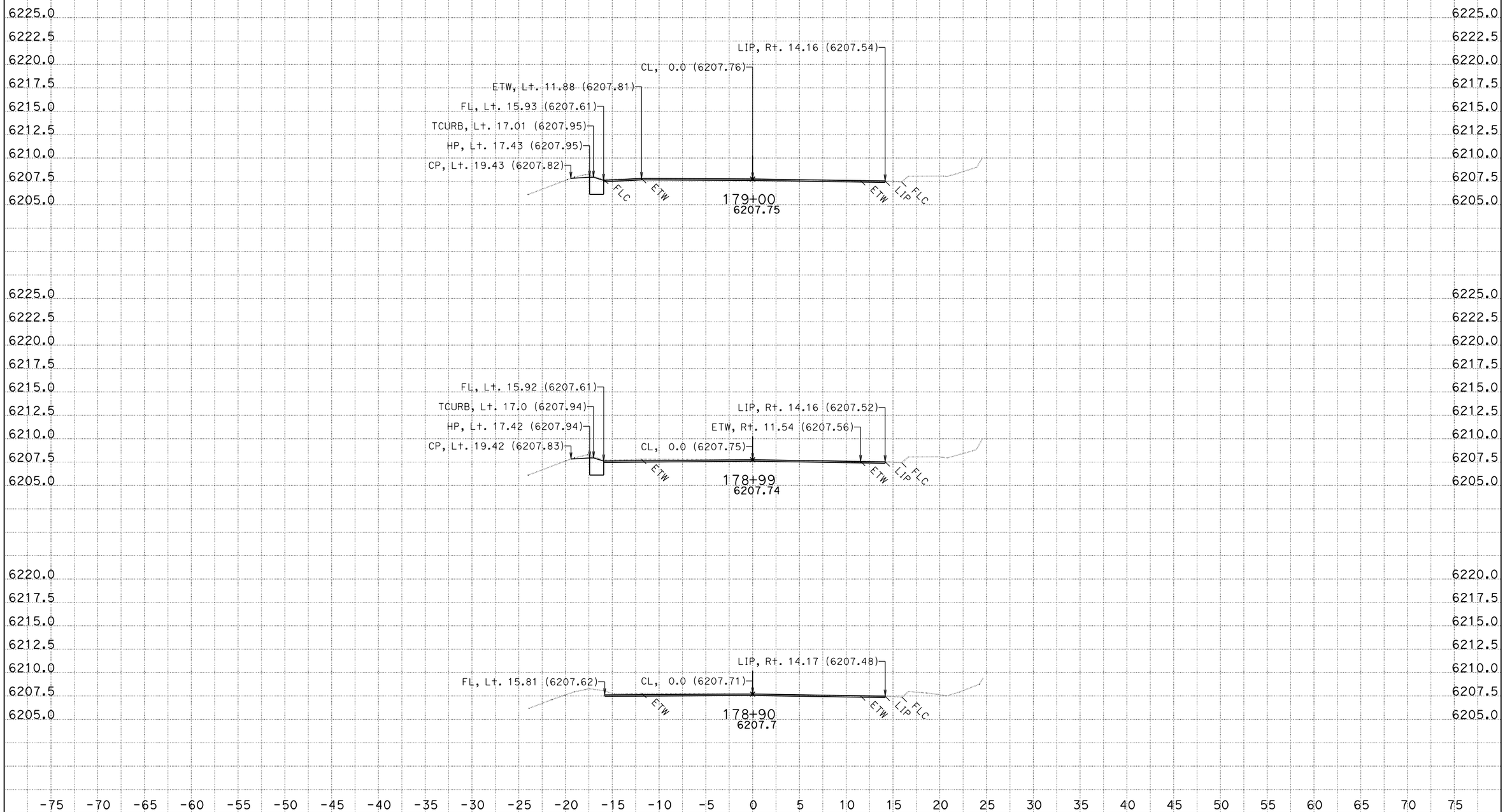

CREATED BY: K.Lee
DATE: 8/12/2013
KC Project: SR11099 File: D:\KevinLee101810\riverside2\SR11099\ear\b2c_out.ear PROJECT ID: Riverside

CONTRACT: 3F4404
DIST/CO/RTE/PM: 03/Pla/89/t8.6/12.8

SCALE: 1" = 5' Horiz.
1" = 5' Vert.

All Dimensions are US Survey Feet

B2
CROSS SECTIONS
SHEET 107 OF 151

FOR EARTHWORK DEVELOPMENT ONLY

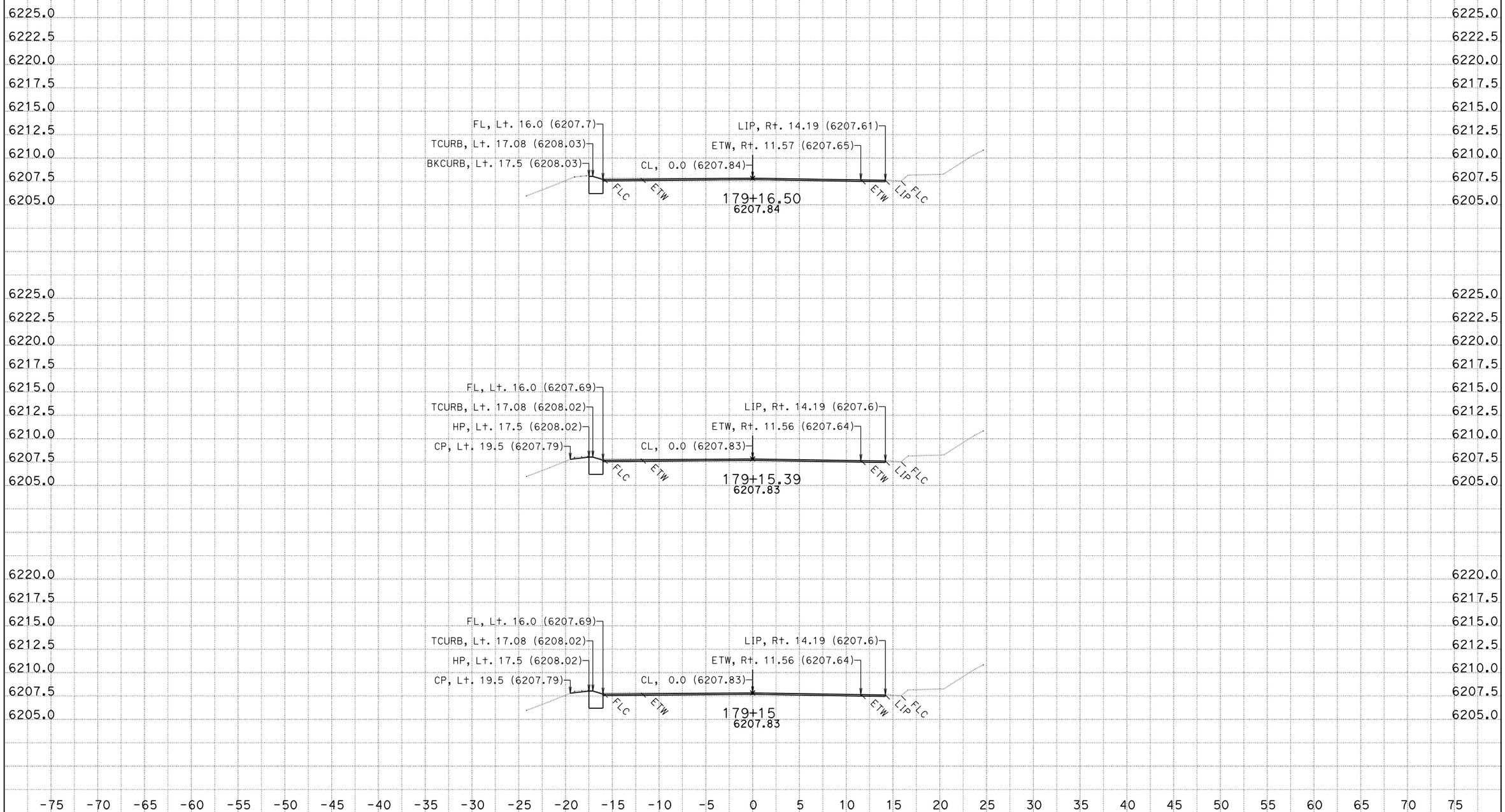

CREATED BY: K.Lee
DATE: 8/12/2013
KC Project: SR11099 File: D:\KevinLee101810\riverside2\SR11099\ear\b2c_out.ear PROJECT ID: Riverside

CONTRACT: 3F4404
DIST/CO/RTE/PM: 03/Pla/89/t8.6/12.8

SCALE: 1" = 5' Horiz.
1" = 5' Vert.

All Dimensions are US Survey Feet

B2
CROSS SECTIONS
SHEET 108 OF 151

FOR EARTHWORK DEVELOPMENT ONLY

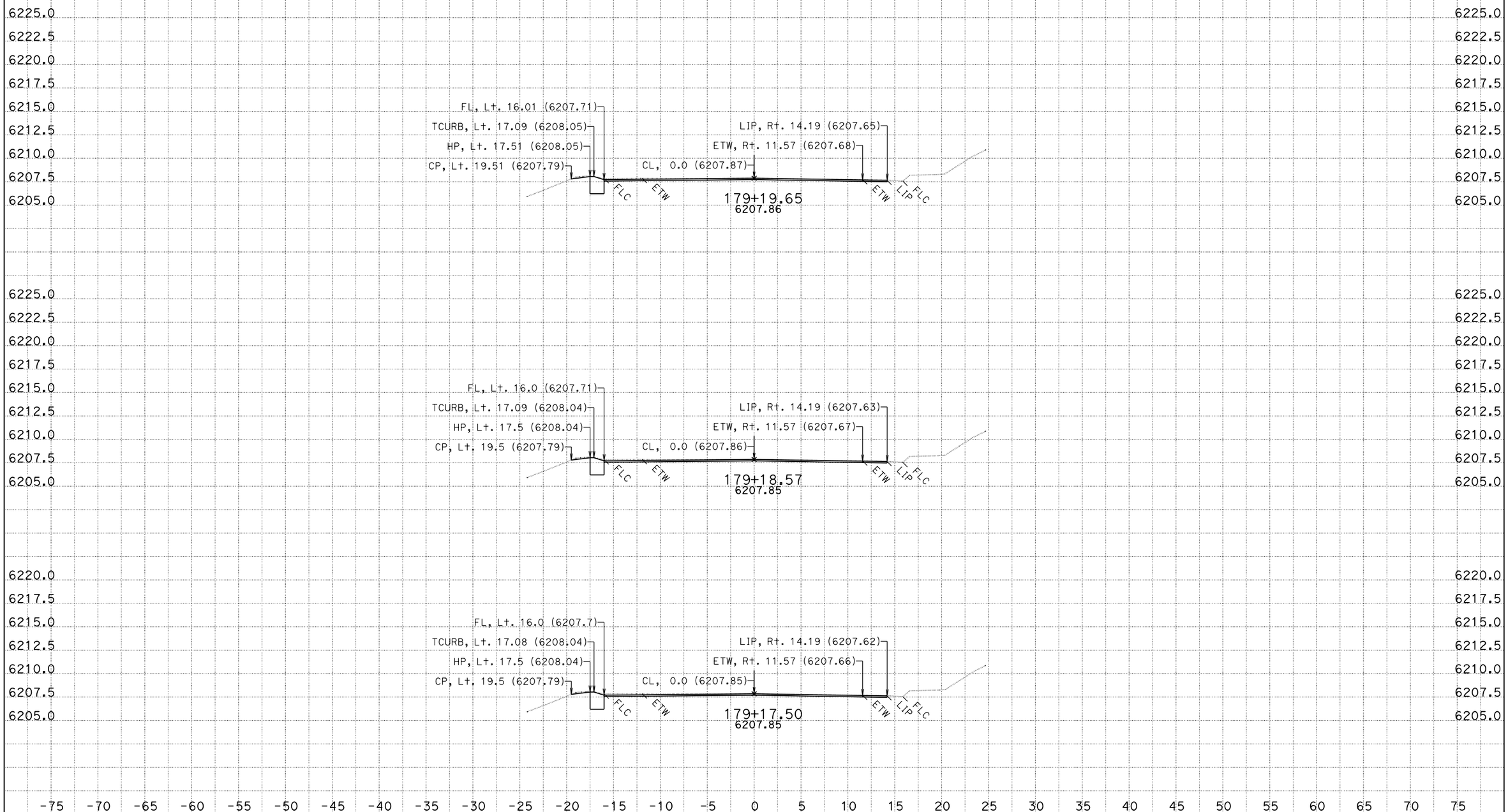

CREATED BY: K.Lee
DATE: 8/12/2013
KC Project: SR11099 File: D:\KevinLee101810\riverside2\SR11099\ear\b2c_out.ear PROJECT ID: Riverside

CONTRACT: 3F4404
DIST/CO/RTE/PM: 03/Pla/89/t8.6/12.8

SCALE: 1" = 5' Horiz.
1" = 5' Vert.

All Dimensions are US Survey Feet

B2
CROSS SECTIONS
SHEET 109 OF 151

FOR EARTHWORK DEVELOPMENT ONLY

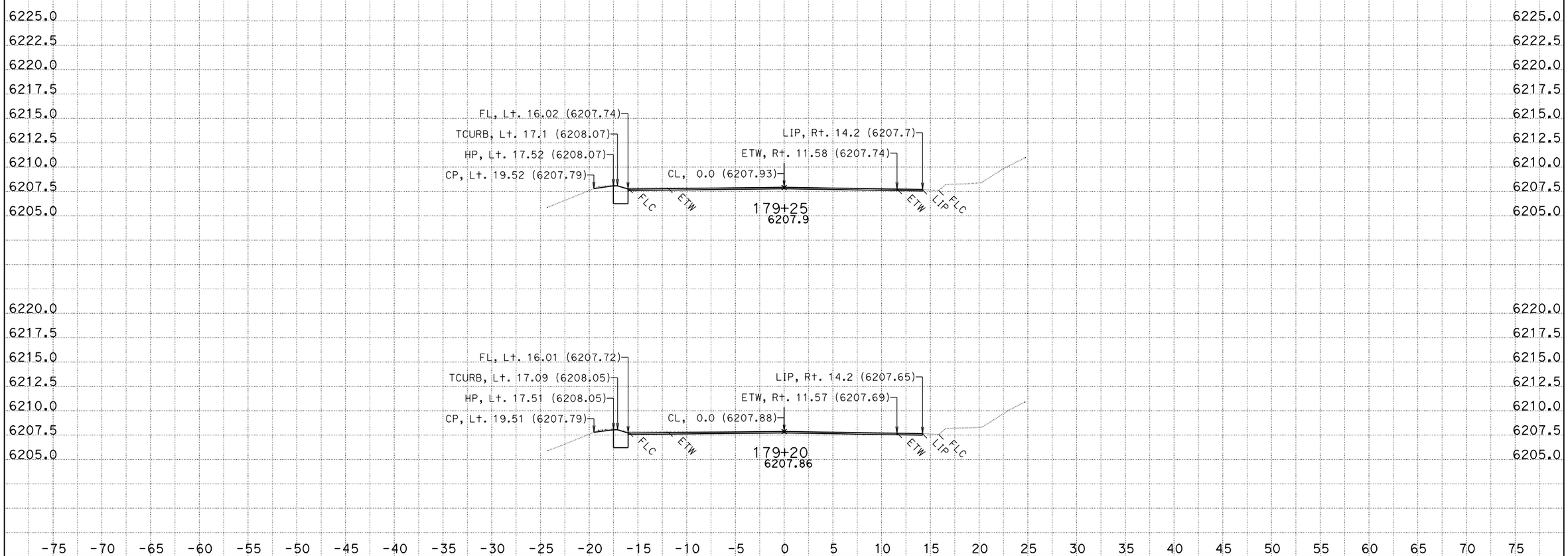

CREATED BY: K.Lee
DATE: 8/12/2013
KC Project: SR11099 File: D:\KevinLee101810\riverside2\SR11099\ear\b2c_out.ear PROJECT ID: Riverside

CONTRACT: 3F4404
DIST/CO/RTE/PM: 03/Pla/89/t8.6/12.8

SCALE: 1" = 5' Horiz.
1" = 5' Vert.

All Dimensions are US Survey Feet

B2
CROSS SECTIONS
SHEET 110 OF 151

FOR EARTHWORK DEVELOPMENT ONLY

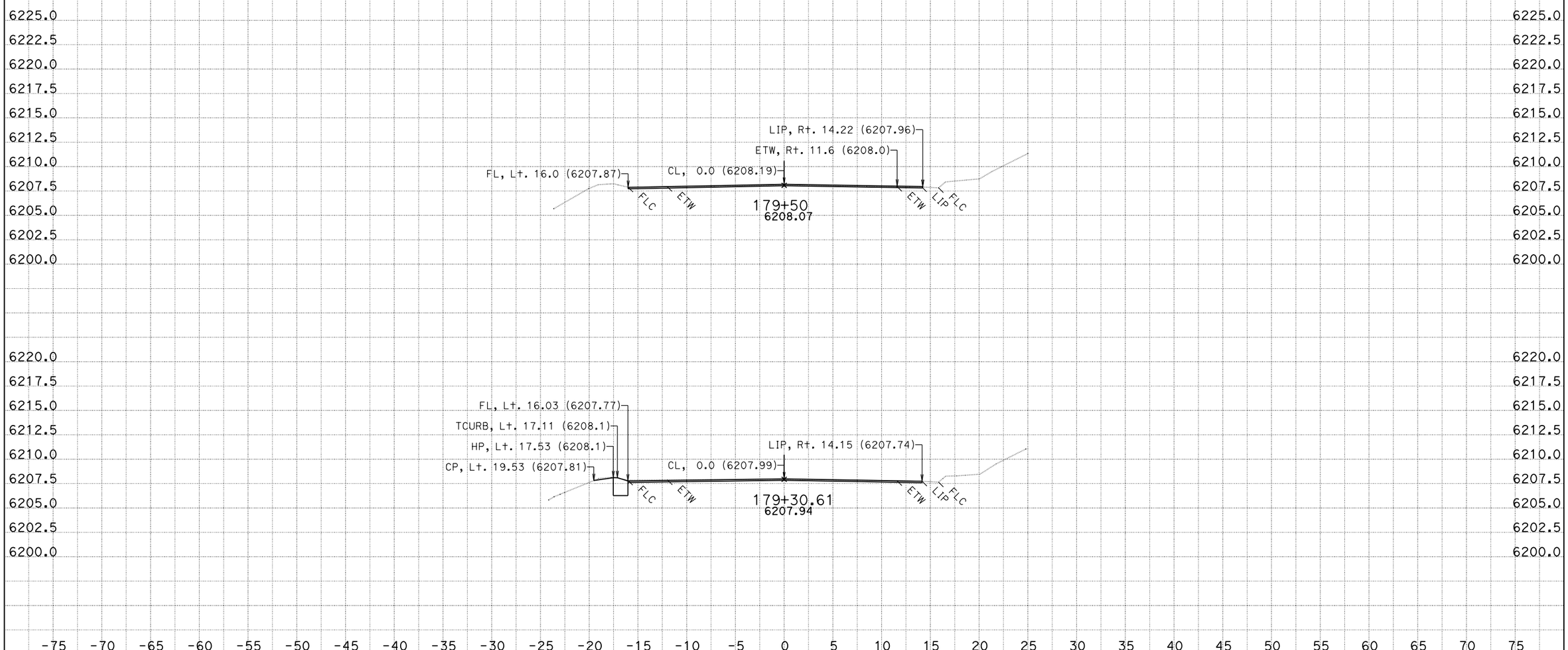

CREATED BY: K.Lee
DATE: 8/12/2013
KC Project: SR11099

CONTRACT: 3F4404
DIST/CO/RTE/PM: 03/Pla/89/t8.6/12.8
File: D:\KevinLee101810\riverside2\SR11099\ear\b2c_out.ear PROJECT ID: Riverside

SCALE: 1" = 5' Horiz.
1" = 5' Vert.

All Dimensions are US Survey Feet

B2
CROSS SECTIONS
SHEET 111 OF 151

FOR EARTHWORK DEVELOPMENT ONLY

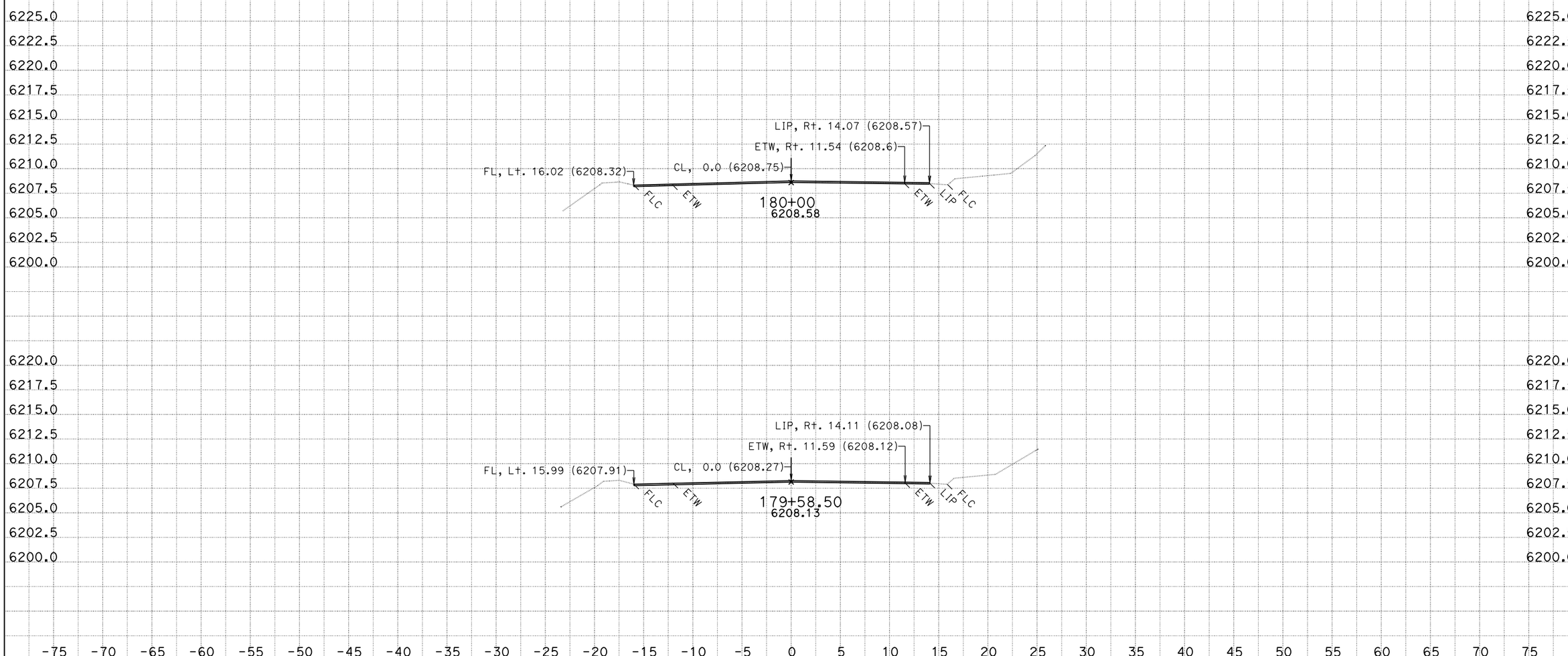

CREATED BY: K.Lee
DATE: 8/12/2013
KC Project: SR11099

CONTRACT: 3F4404
DIST/CO/RTE/PM: 03/Pla/89/t8.6/12.8
File: D:\KevinLee101810\riverside2\SR11099\ear\b2c_out.ear PROJECT ID: Riverside

SCALE: 1" = 5' Horiz.
1" = 5' Vert.

All Dimensions are US Survey Feet

B2
CROSS SECTIONS
SHEET 112 OF 151

FOR EARTHWORK DEVELOPMENT ONLY

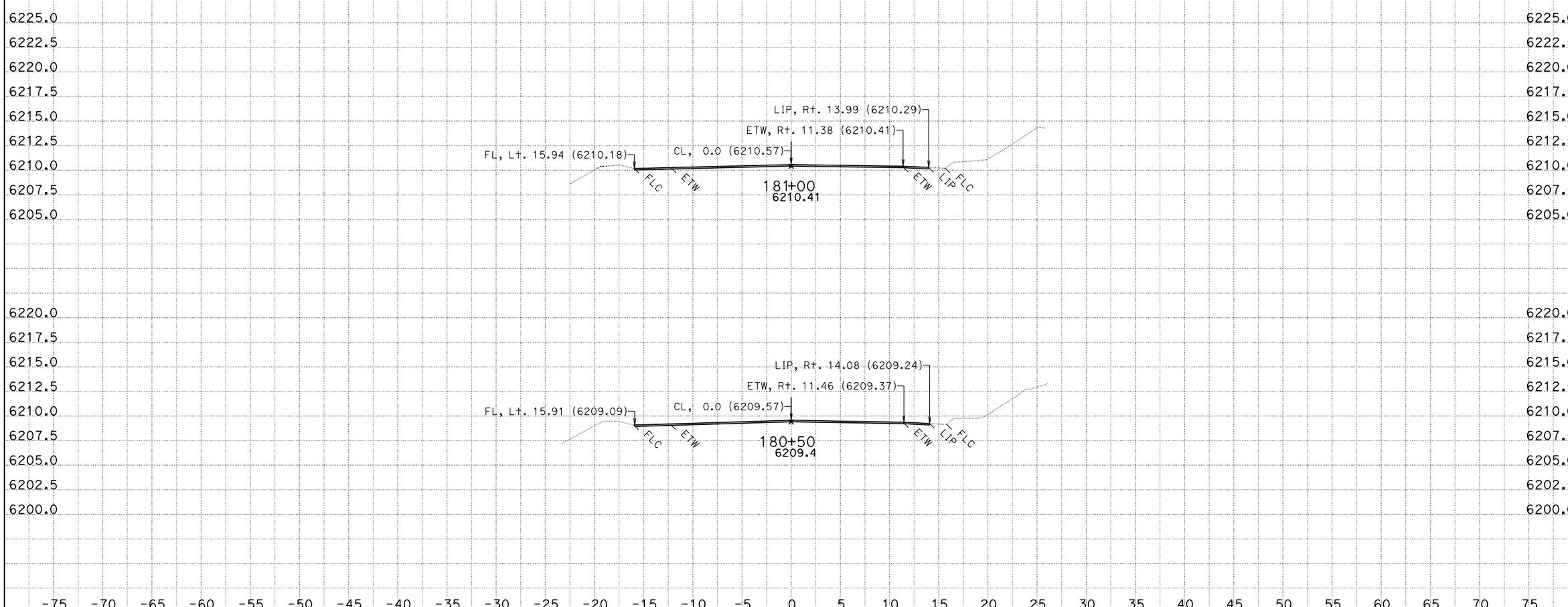

CREATED BY: K.Lee
DATE: 8/12/2013
KC Project: SR11099

CONTRACT: 3F4404
DIST/CO/RTE/PM: 03/Pla/89/t8.6/12.8
File: D:\KevinLee101810\riverside2\SR11099\ear\b2c_out.ear PROJECT ID: Riverside

SCALE: 1" = 5' Horiz.
1" = 5' Vert.

All Dimensions are US Survey Feet

B2
CROSS SECTIONS
SHEET 113 OF 151

FOR EARTHWORK DEVELOPMENT ONLY

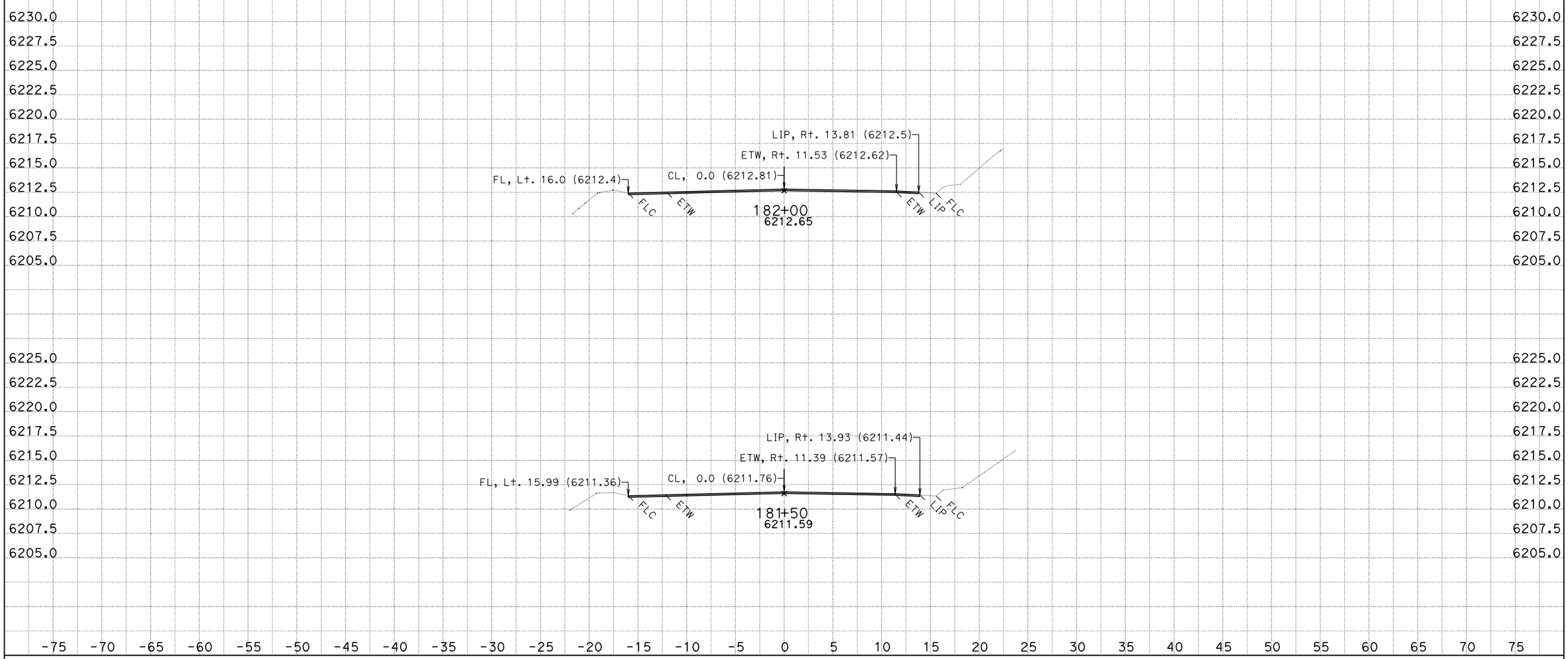

CREATED BY: K.Lee
DATE: 8/12/2013
KC Project: SR11099

CONTRACT: 3F4404
DIST/CO/RTE/PM: 03/Pla/89/t8.6/12.8
File: D:\KevinLee101810\riverside2\SR11099\ear\b2c_out.ear PROJECT ID: Riverside

SCALE: 1" = 5' Horiz.
1" = 5' Vert.

All Dimensions are US Survey Feet

B2
CROSS SECTIONS
SHEET 114 OF 151

FOR EARTHWORK DEVELOPMENT ONLY

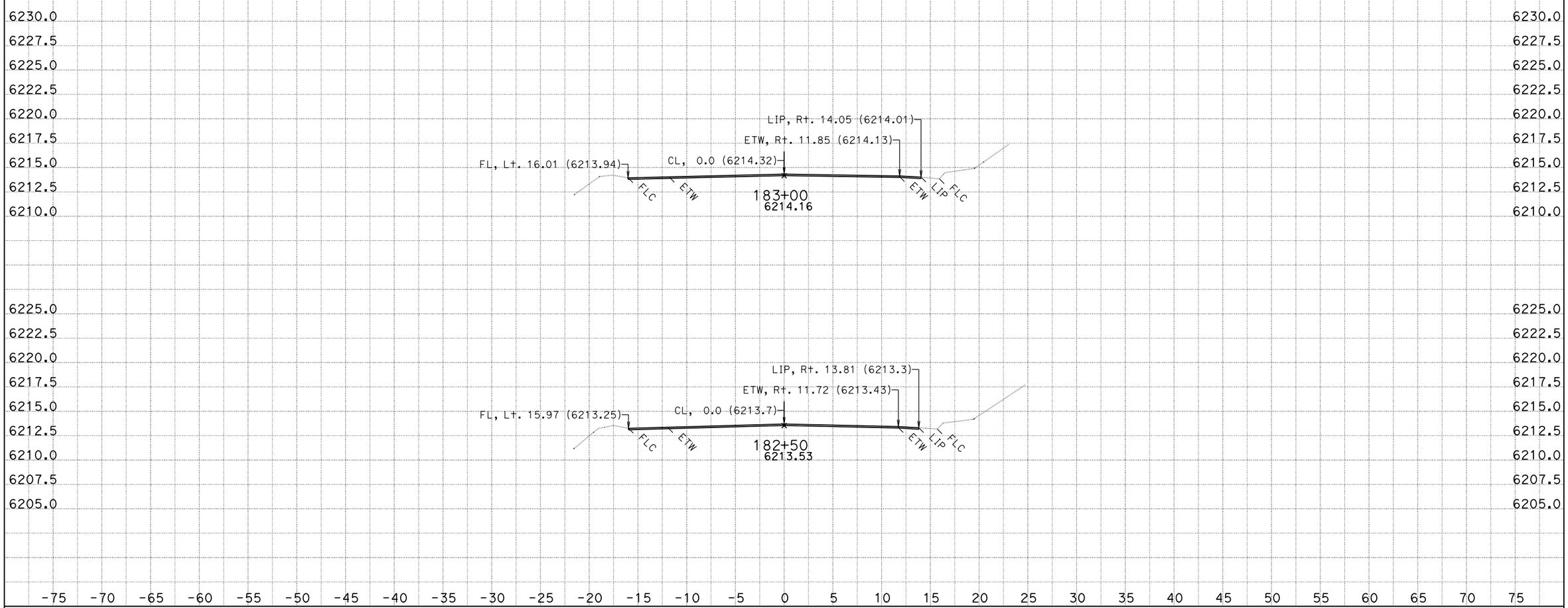

CREATED BY: K.Lee
DATE: 8/12/2013
KC Project: SR11099

CONTRACT: 3F4404
DIST/CO/RTE/PM: 03/Pla/89/t8.6/12.8
File: D:\KevinLee101810\riverside2\SR11099\ear\b2c_out.ear PROJECT ID: Riverside

SCALE: 1" = 5' Horiz.
1" = 5' Vert.

All Dimensions are US Survey Feet

B2
CROSS SECTIONS

FOR EARTHWORK DEVELOPMENT ONLY

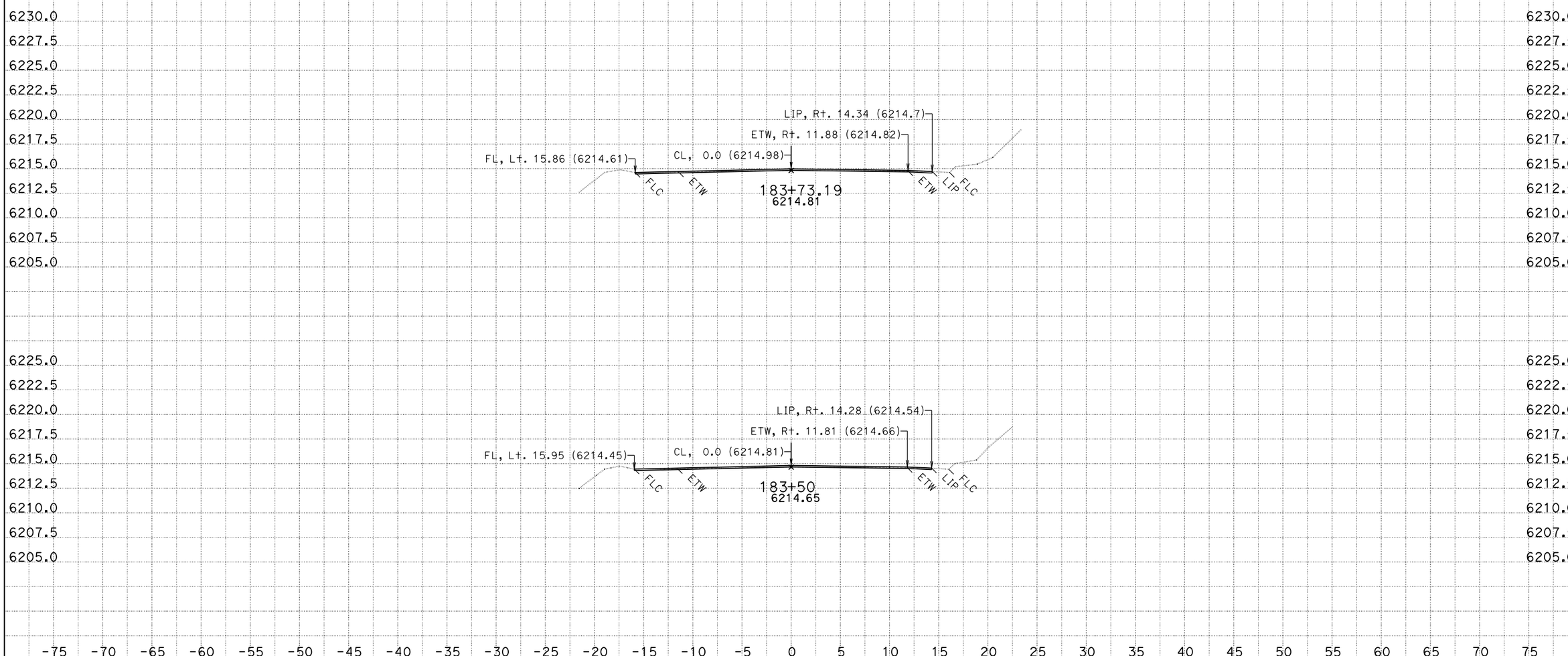

CREATED BY: K.Lee
DATE: 8/12/2013
KC Project: SR11099

CONTRACT: 3F4404
DIST/CO/RTE/PM: 03/Pla/89/t8.6/12.8
File: D:\KevinLee101810\riverside2\SR11099\ear\b2c_out.ear PROJECT ID: Riverside

SCALE: 1" = 5' Horiz.
1" = 5' Vert.

All Dimensions are US Survey Feet

B2
CROSS SECTIONS
SHEET 116 OF 151

FOR EARTHWORK DEVELOPMENT ONLY

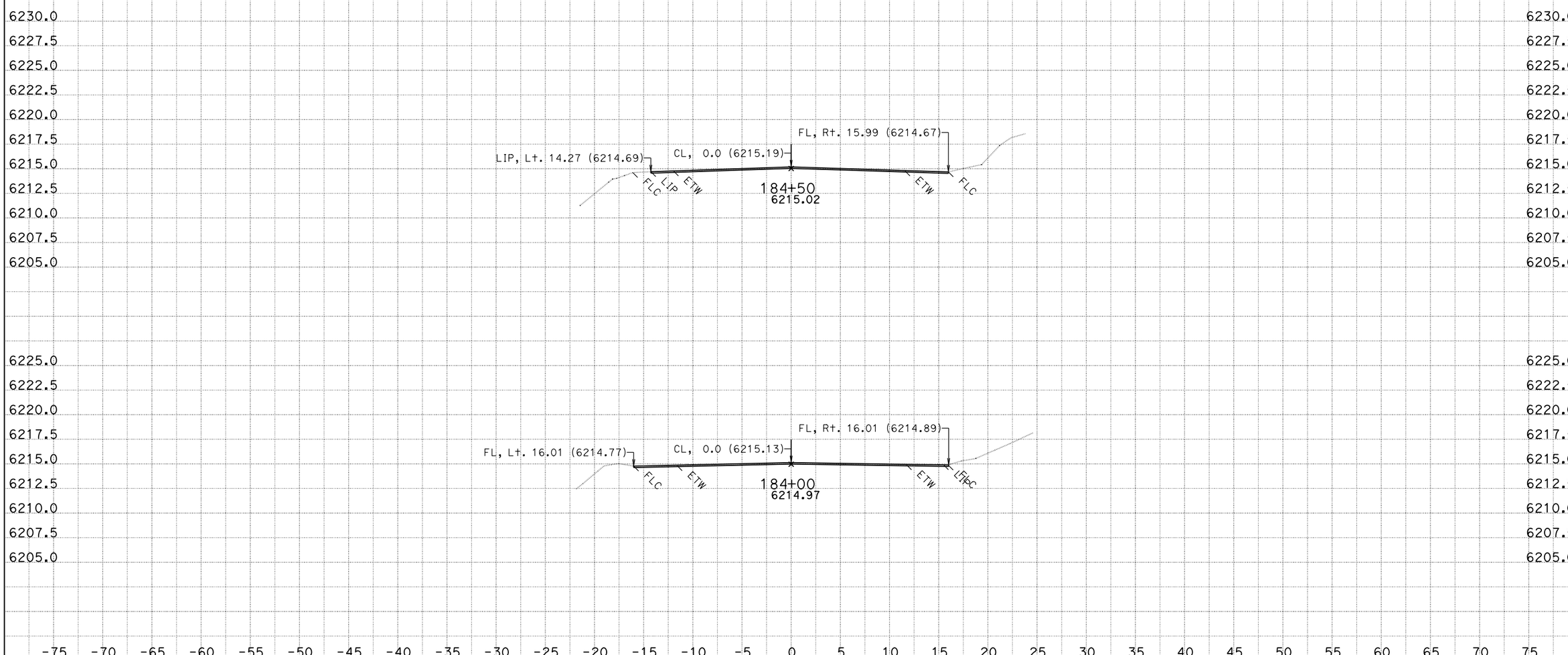

CREATED BY: K.Lee
DATE: 8/12/2013
KC Project: SR11099

CONTRACT: 3F4404
DIST/CO/RTE/PM: 03/Pla/89/t8.6/12.8
File: D:\KevinLee101810\riverside2\SR11099\ear\b2c_out.ear PROJECT ID: Riverside

SCALE: 1" = 5' Horiz.
1" = 5' Vert.

All Dimensions are US Survey Feet

B2
CROSS SECTIONS
SHEET 117 OF 151

FOR EARTHWORK DEVELOPMENT ONLY

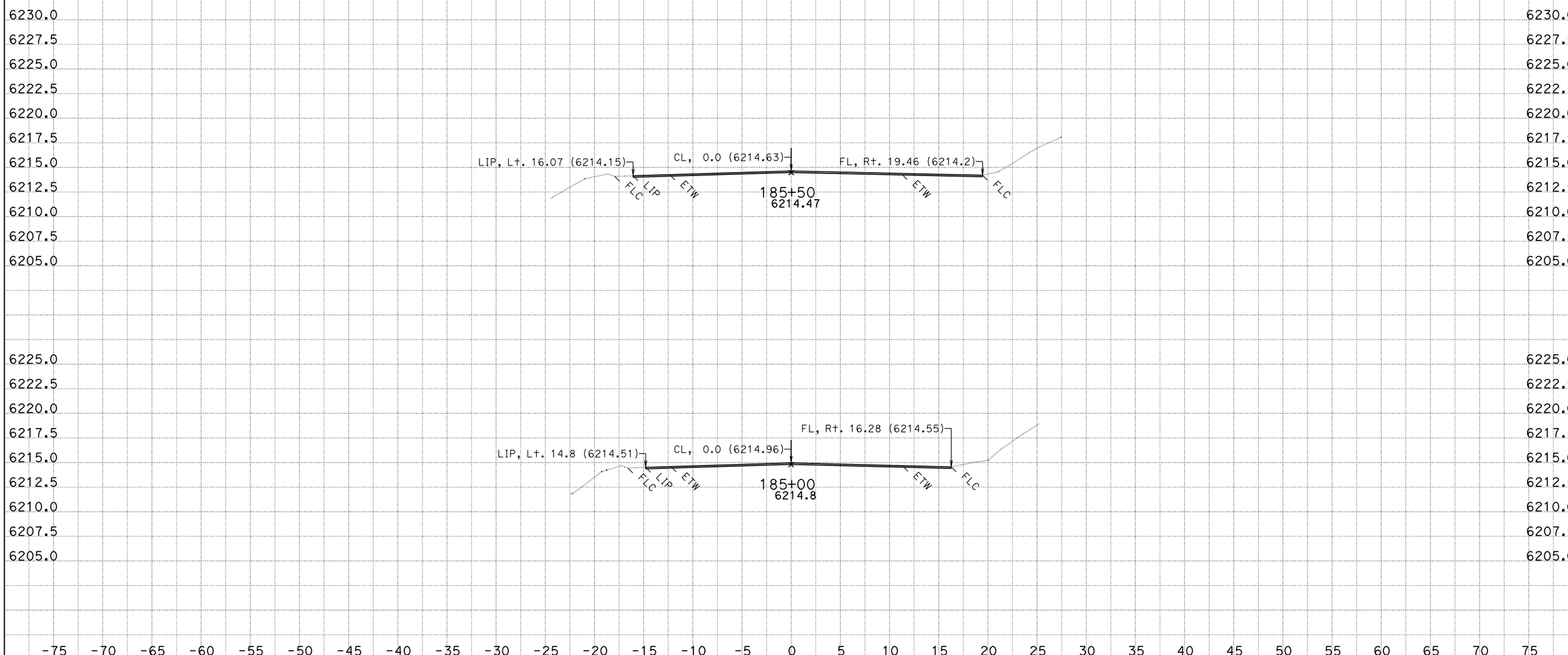

CREATED BY: K.Lee
DATE: 8/12/2013
KC Project: SR11099

CONTRACT: 3F4404
DIST/CO/RTE/PM: 03/Pla/89/t8.6/12.8
File: D:\KevinLee101810\riverside2\SR11099\ear\b2c_out.ear PROJECT ID: Riverside

SCALE: 1" = 5' Horiz.
1" = 5' Vert.

All Dimensions are US Survey Feet

B2
CROSS SECTIONS

FOR EARTHWORK DEVELOPMENT ONLY

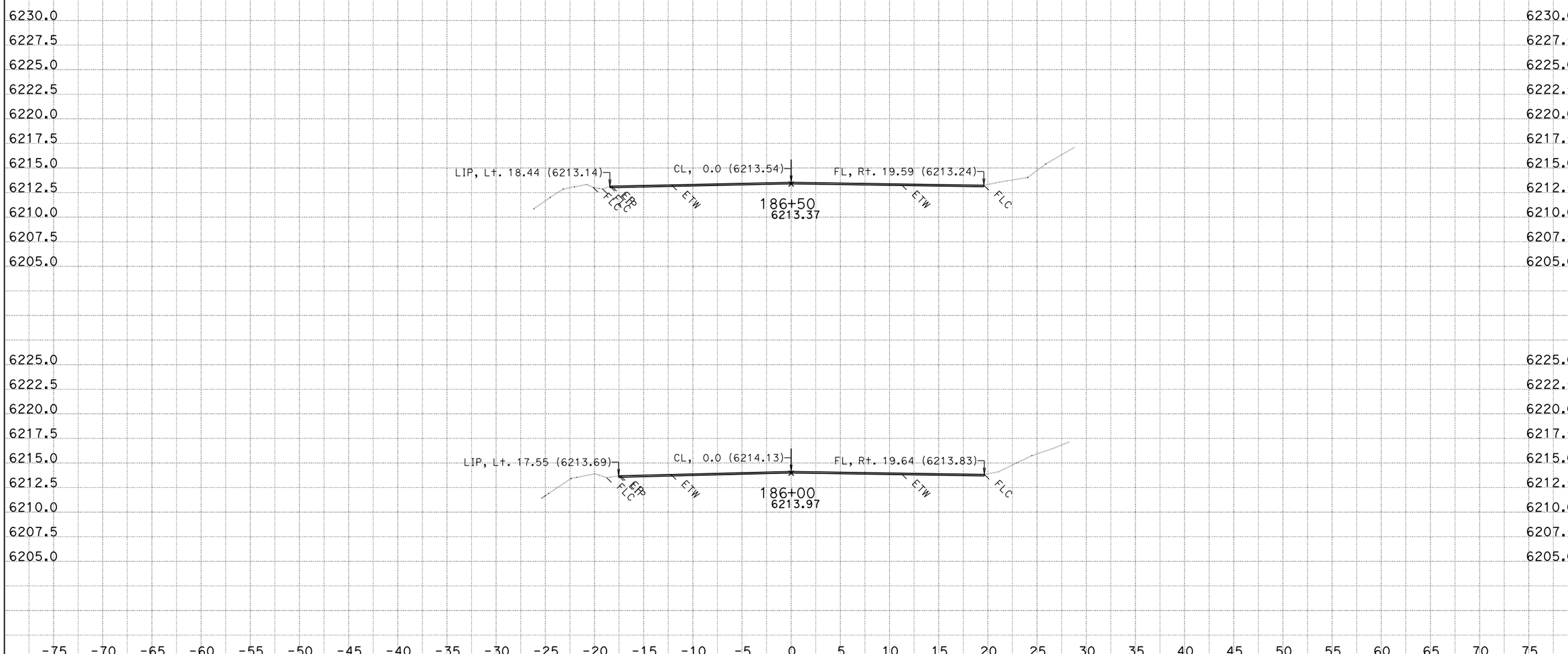

CREATED BY: K.Lee
DATE: 8/12/2013
KC Project: SR11099

CONTRACT: 3F4404
DIST/CO/RTE/PM: 03/Pla/89/t8.6/12.8
File: D:\KevinLee101810\riverside2\SR11099\ear\b2c_out.ear PROJECT ID: Riverside

SCALE: 1" = 5' Horiz.
1" = 5' Vert.

All Dimensions are US Survey Feet

B2
CROSS SECTIONS
SHEET 119 OF 151

FOR EARTHWORK DEVELOPMENT ONLY

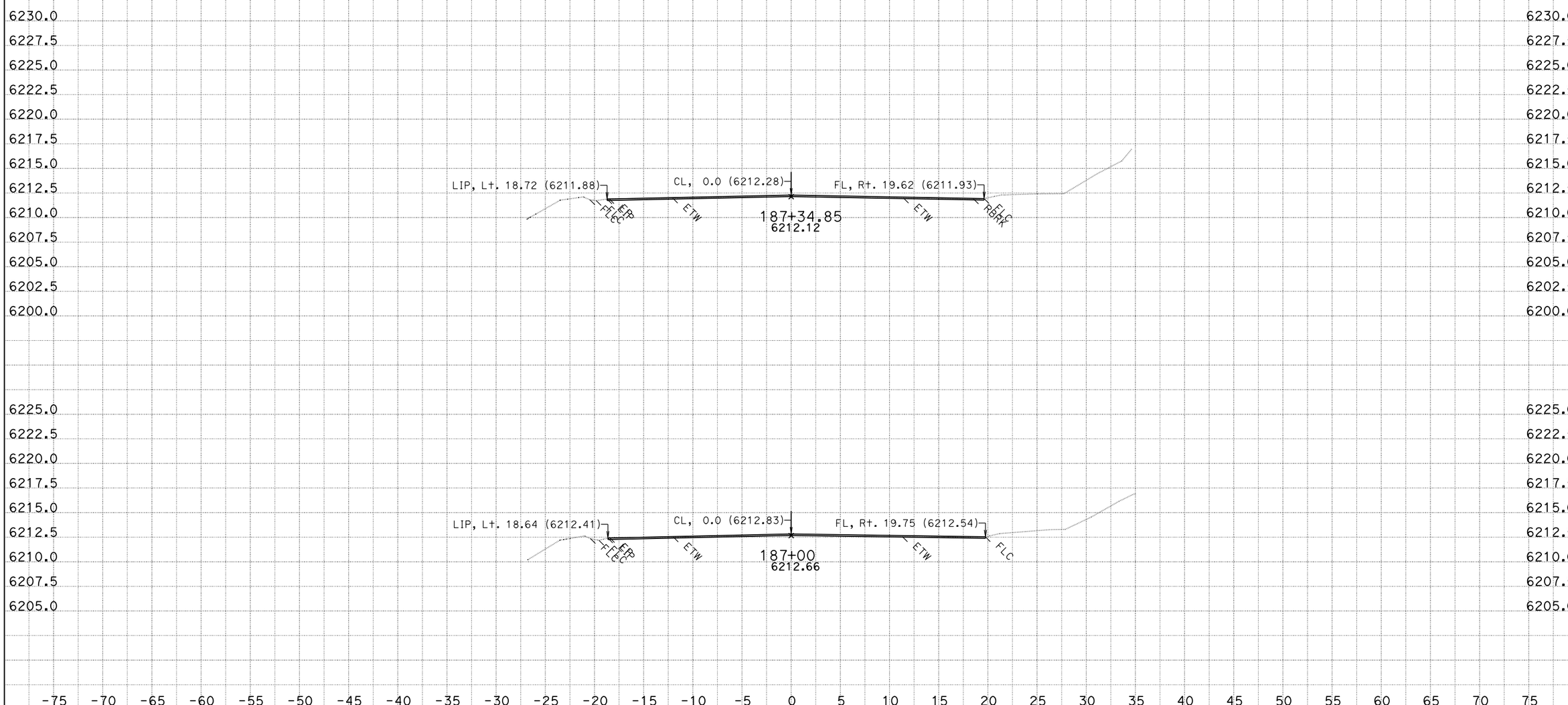

CREATED BY: K.Lee
DATE: 8/12/2013
KC Project: SR11099

CONTRACT: 3F4404
DIST/CO/RTE/PM: 03/Pla/89/t8.6/12.8
File: D:\KevinLee101810\riverside2\SR11099\ear\b2c_out.ear PROJECT ID: Riverside

SCALE: 1" = 5' Horiz.
1" = 5' Vert.

All Dimensions are US Survey Feet

B2
CROSS SECTIONS
SHEET 120 OF 151

FOR EARTHWORK DEVELOPMENT ONLY

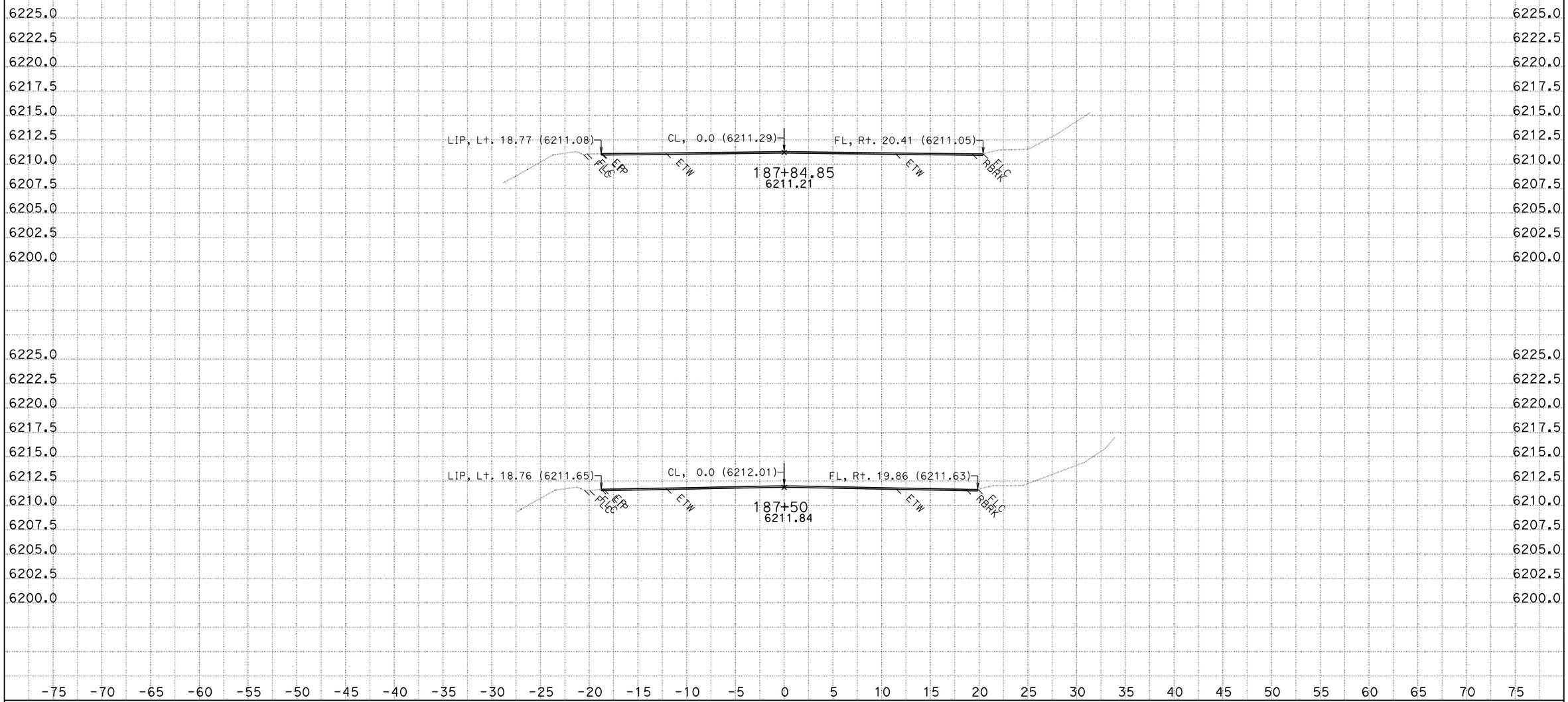

CREATED BY: K.Lee
DATE: 8/12/2013
KC Project: SR11099

CONTRACT: 3F4404
DIST/CO/RTE/PM: 03/Pla/89/t8.6/12.8
File: D:\KevinLee101810\riverside2\SR11099\ear\b2c_out.ear PROJECT ID: Riverside

SCALE: 1" = 5' Horiz.
1" = 5' Vert.

All Dimensions are US Survey Feet

B2
CROSS SECTIONS
SHEET 121 OF 151

FOR EARTHWORK DEVELOPMENT ONLY

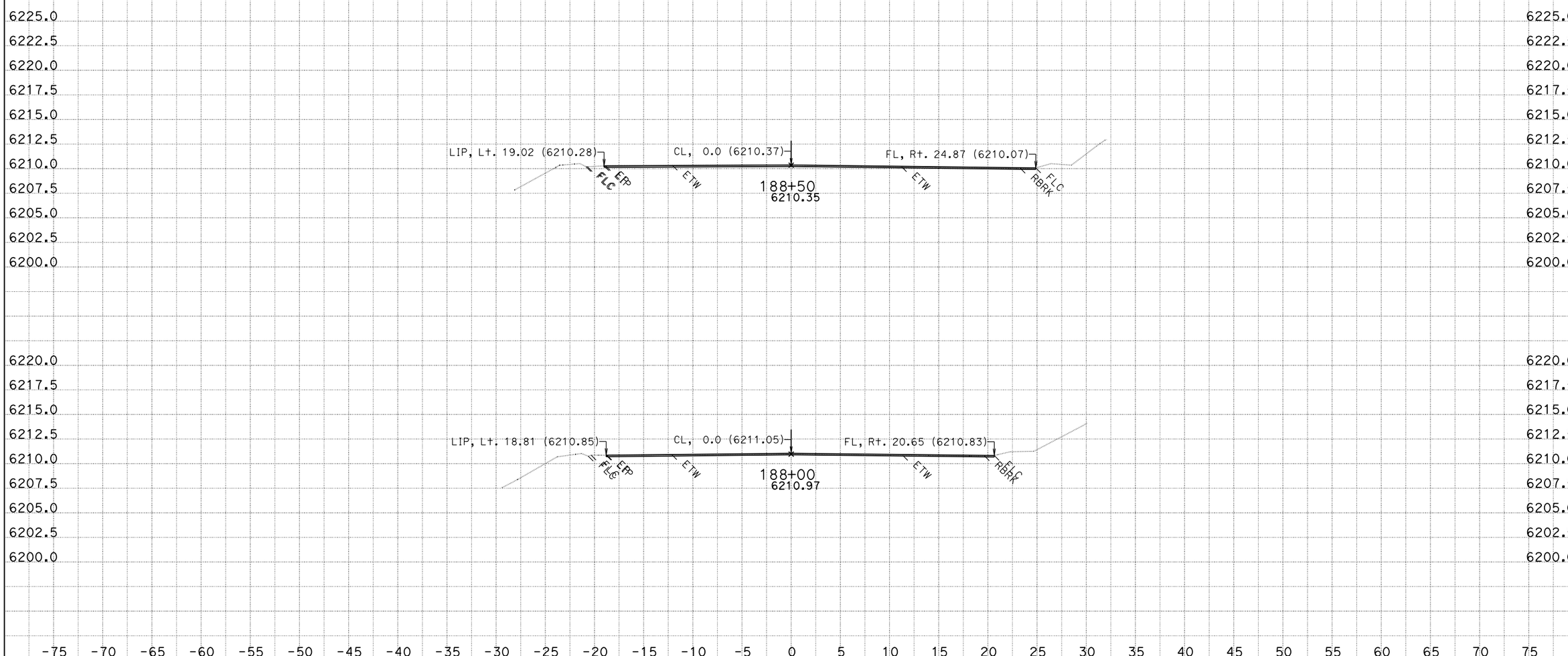

CREATED BY: K.Lee
DATE: 8/12/2013
KC Project: SR11099

CONTRACT: 3F4404
DIST/CO/RTE/PM: 03/Pla/89/t8.6/12.8
File: D:\KevinLee101810\riverside2\SR11099\ear\b2c_out.ear PROJECT ID: Riverside

SCALE: 1" = 5' Horiz.
1" = 5' Vert.

All Dimensions are US Survey Feet

B2
CROSS SECTIONS
SHEET 122 OF 151

FOR EARTHWORK DEVELOPMENT ONLY

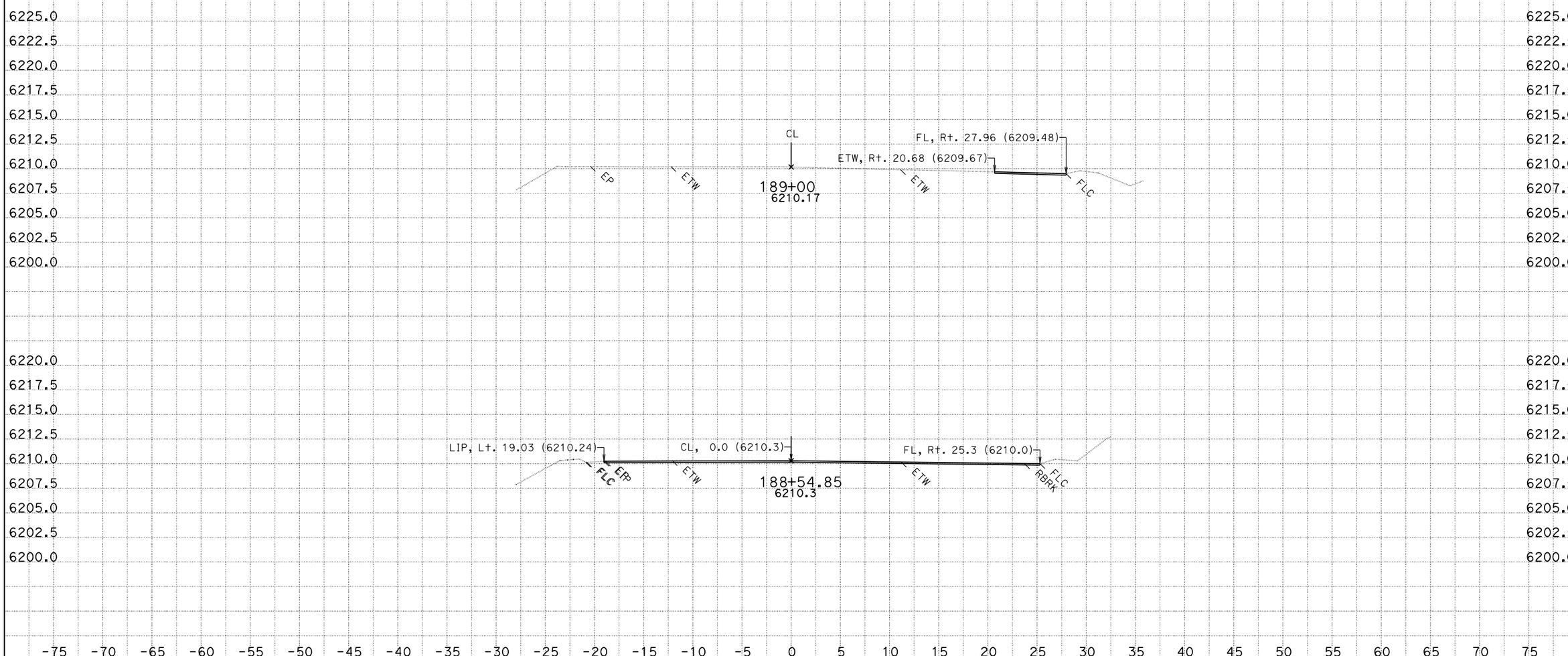

CREATED BY: K.Lee
DATE: 8/12/2013
KC Project: SR11099

CONTRACT: 3F4404
DIST/CO/RTE/PM: 03/Pla/89/t8.6/12.8
File: D:\KevinLee101810\riverside2\SR11099\ear\b2c_out.ear PROJECT ID: Riverside

SCALE: 1" = 5' Horiz.
1" = 5' Vert.

All Dimensions are US Survey Feet

B2
CROSS SECTIONS
SHEET 123 OF 151

FOR EARTHWORK DEVELOPMENT ONLY

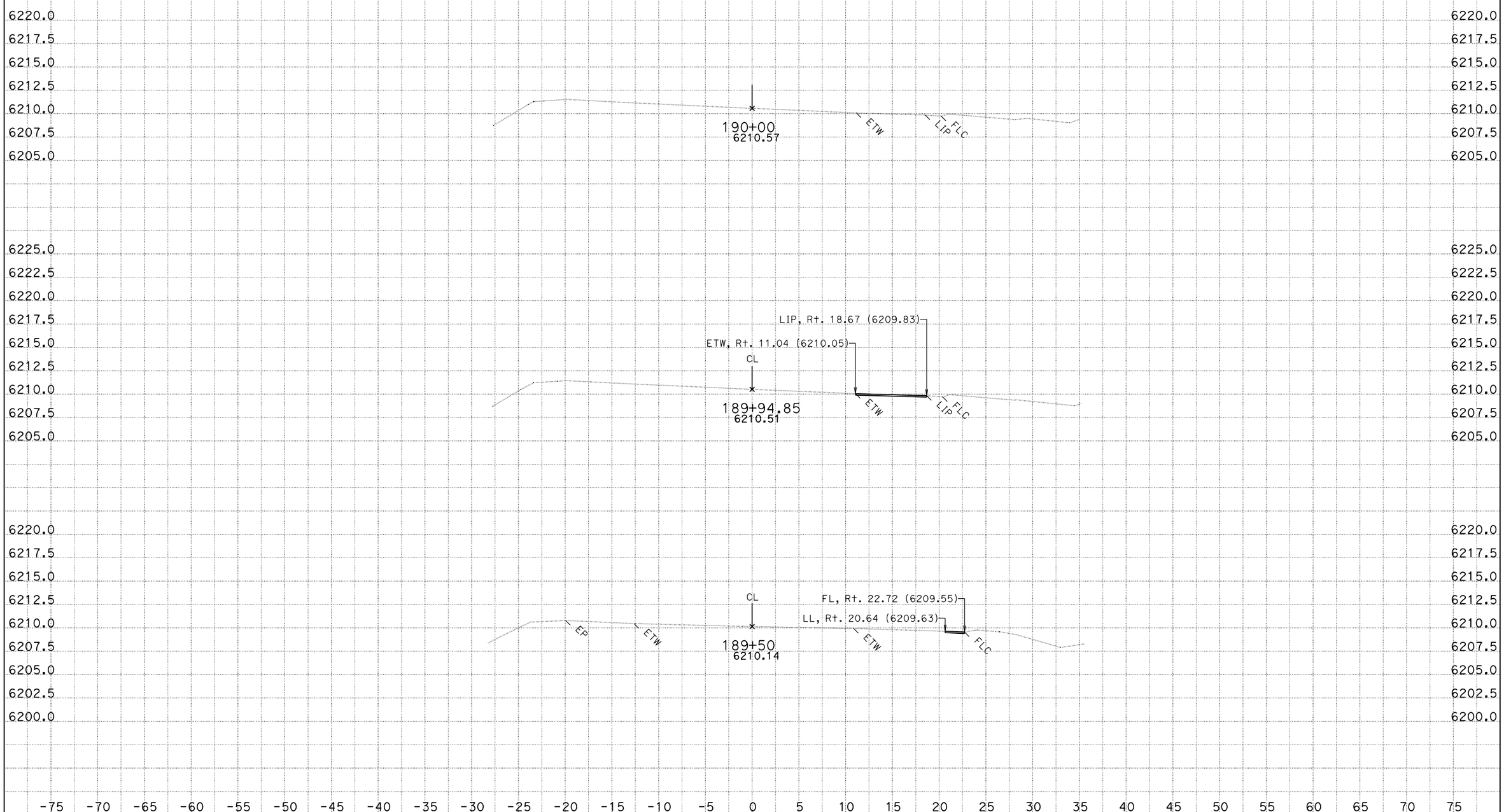

CREATED BY: K.Lee
DATE: 8/12/2013
KC Project: SR11099

CONTRACT: 3F4404
DIST/CO/RTE/PM: 03/Pla/89/t8.6/12.8
File: D:\KevinLee101810\riverside2\SR11099\ear\b2c_out.ear PROJECT ID: Riverside

SCALE: 1" = 5' Horiz.
1" = 5' Vert.

All Dimensions are US Survey Feet

B2
CROSS SECTIONS

FOR EARTHWORK DEVELOPMENT ONLY

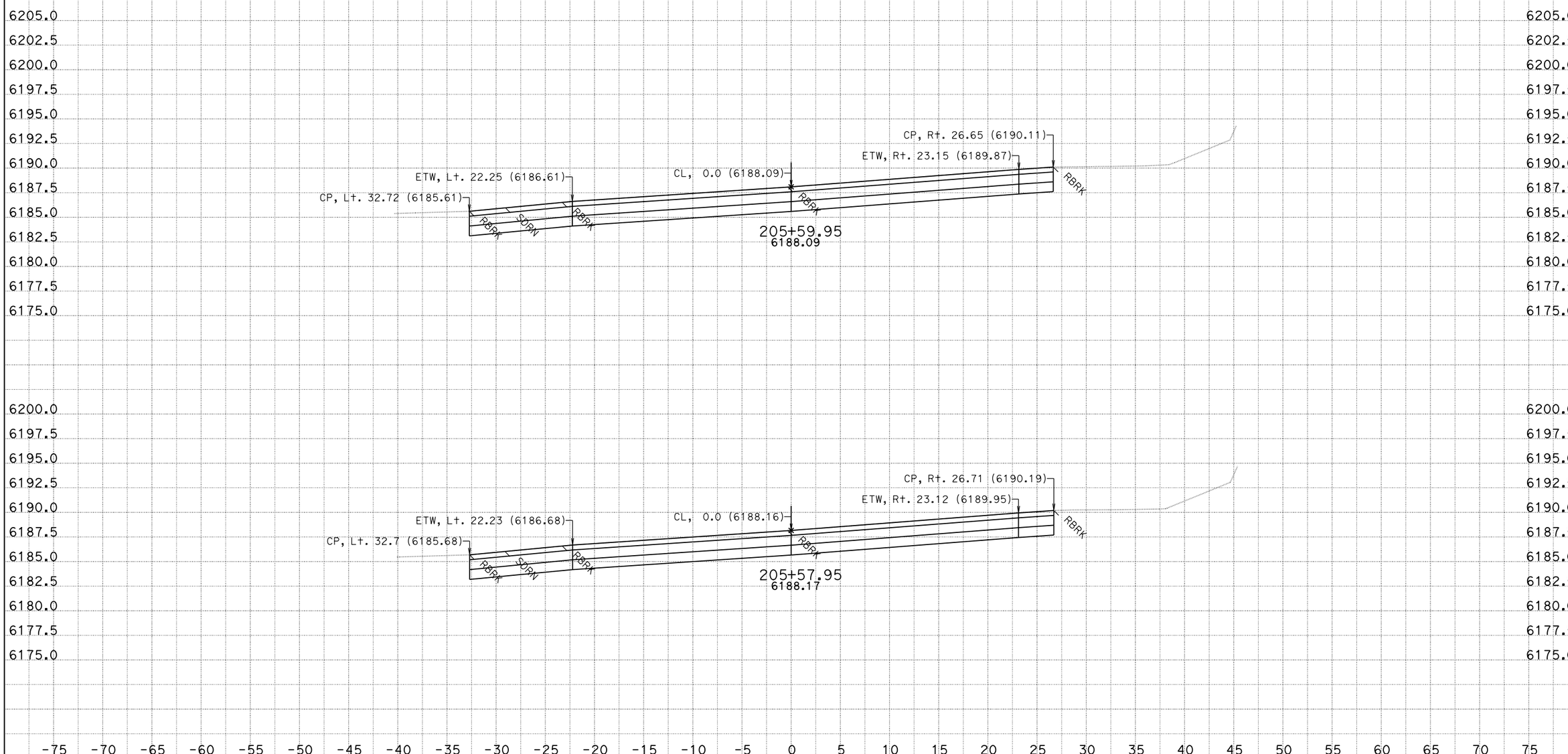

CREATED BY: K.Lee
DATE: 8/21/2013
KC Project: SR11099

CONTRACT: 3F4401
DIST/CO/RTE/PM: 03/Pla/89/t8.6/12.8
File: D:\KevinLee101810\riverside2\SR11099\ear\b2c_out.ear PROJECT ID: Riverside

SCALE: 1" = 5' Horiz.
1" = 5' Vert.

All Dimensions are US Survey Feet

B2
CROSS SECTIONS
SHEET 125 OF 151

FOR EARTHWORK DEVELOPMENT ONLY

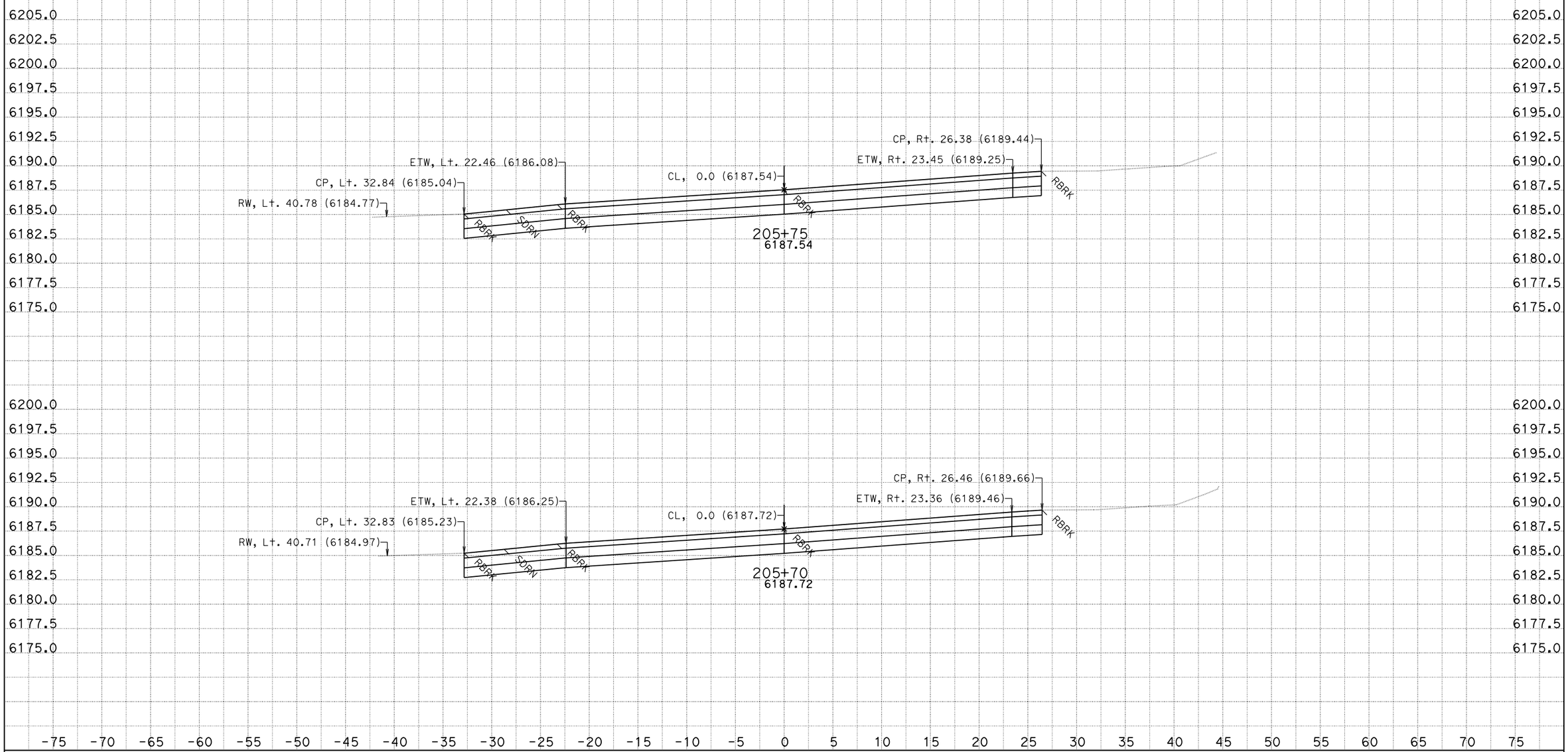

CREATED BY: K.Lee
DATE: 8/21/2013
KC Project: SR11099

CONTRACT: 3F4401
DIST/CO/RTE/PM: 03/Pla/89/t8.6/12.8
File: D:\KevinLee101810\riverside2\SR11099\ear\b2c_out.ear PROJECT ID: Riverside

SCALE: 1" = 5' Horiz.
1" = 5' Vert.

All Dimensions are US Survey Feet

B2
CROSS SECTIONS
SHEET 126 OF 151

FOR EARTHWORK DEVELOPMENT ONLY

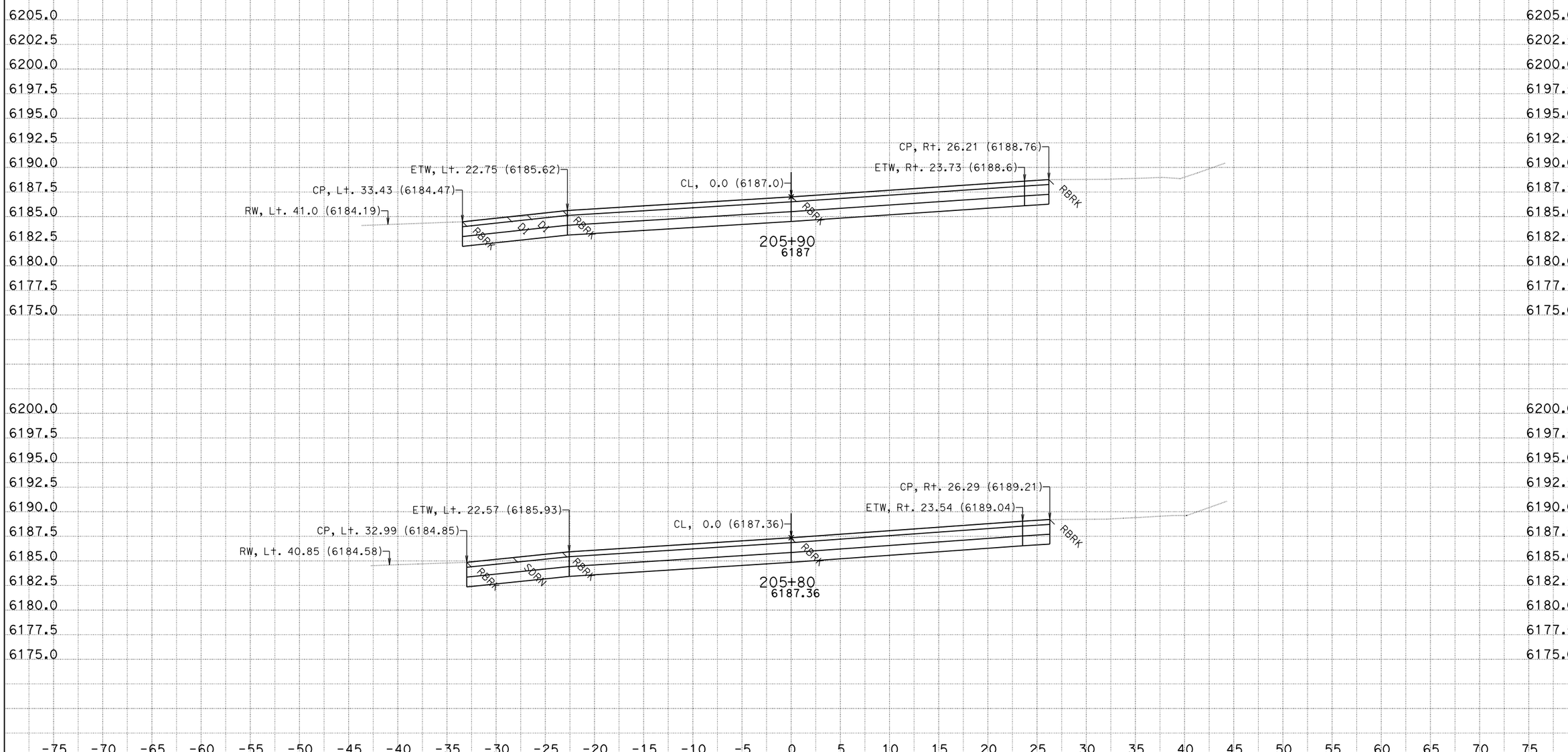

CREATED BY: K.Lee
DATE: 8/21/2013
KC Project: SR11099

CONTRACT: 3F4401
DIST/CO/RTE/PM: 03/Pla/89/t8.6/12.8
File: D:\KevinLee101810\riverside2\SR11099\ear\b2c_out.ear PROJECT ID: Riverside

SCALE: 1" = 5' Horiz.
1" = 5' Vert.

All Dimensions are US Survey Feet

B2
CROSS SECTIONS
SHEET 127 OF 151

FOR EARTHWORK DEVELOPMENT ONLY

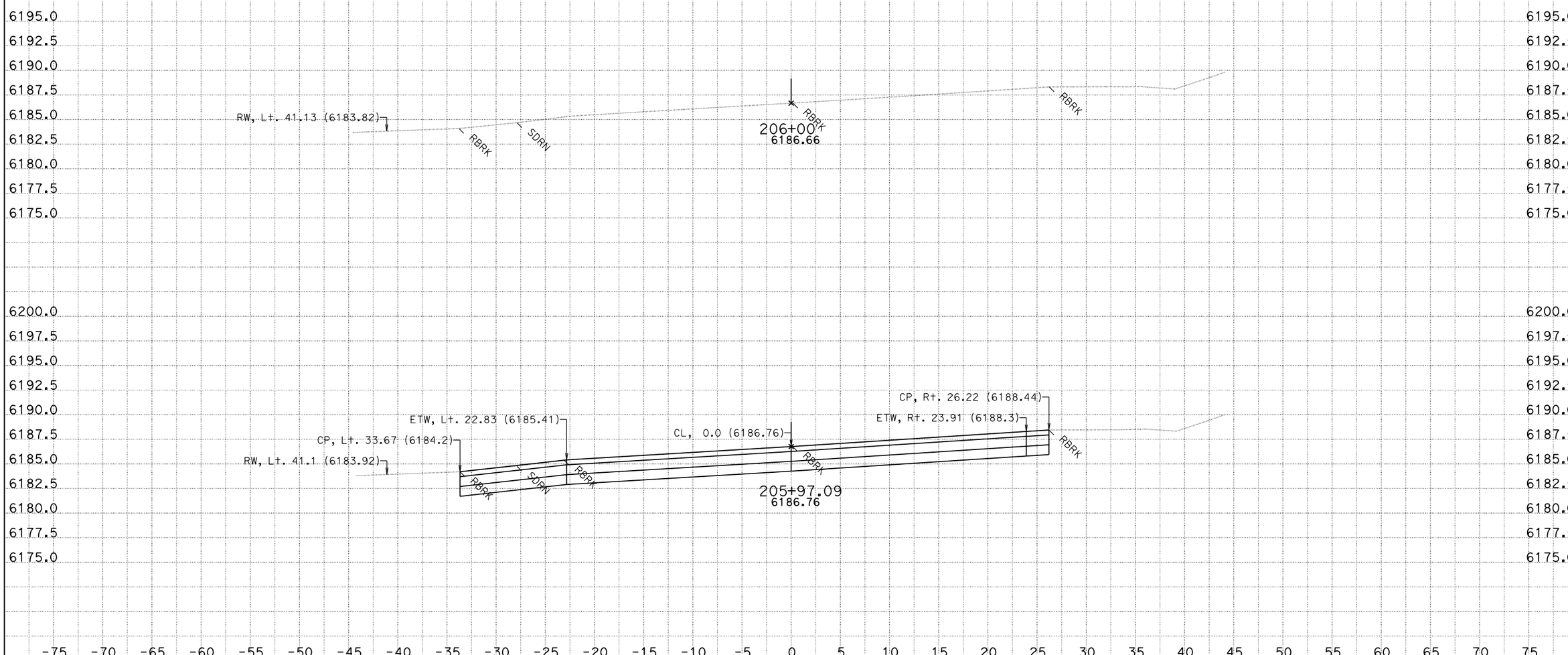

CREATED BY: K.Lee
DATE: 8/21/2013
KC Project: SR11099

CONTRACT: 3F4401
DIST/CO/RTE/PM: 03/Pla/89/t8.6/12.8
File: D:\KevinLee101810\riverside2\SR11099\ear\b2c_out.ear PROJECT ID: Riverside

SCALE: 1" = 5' Horiz.
1" = 5' Vert.

All Dimensions are US Survey Feet

B2
CROSS SECTIONS
SHEET 128 OF 151

FOR EARTHWORK DEVELOPMENT ONLY

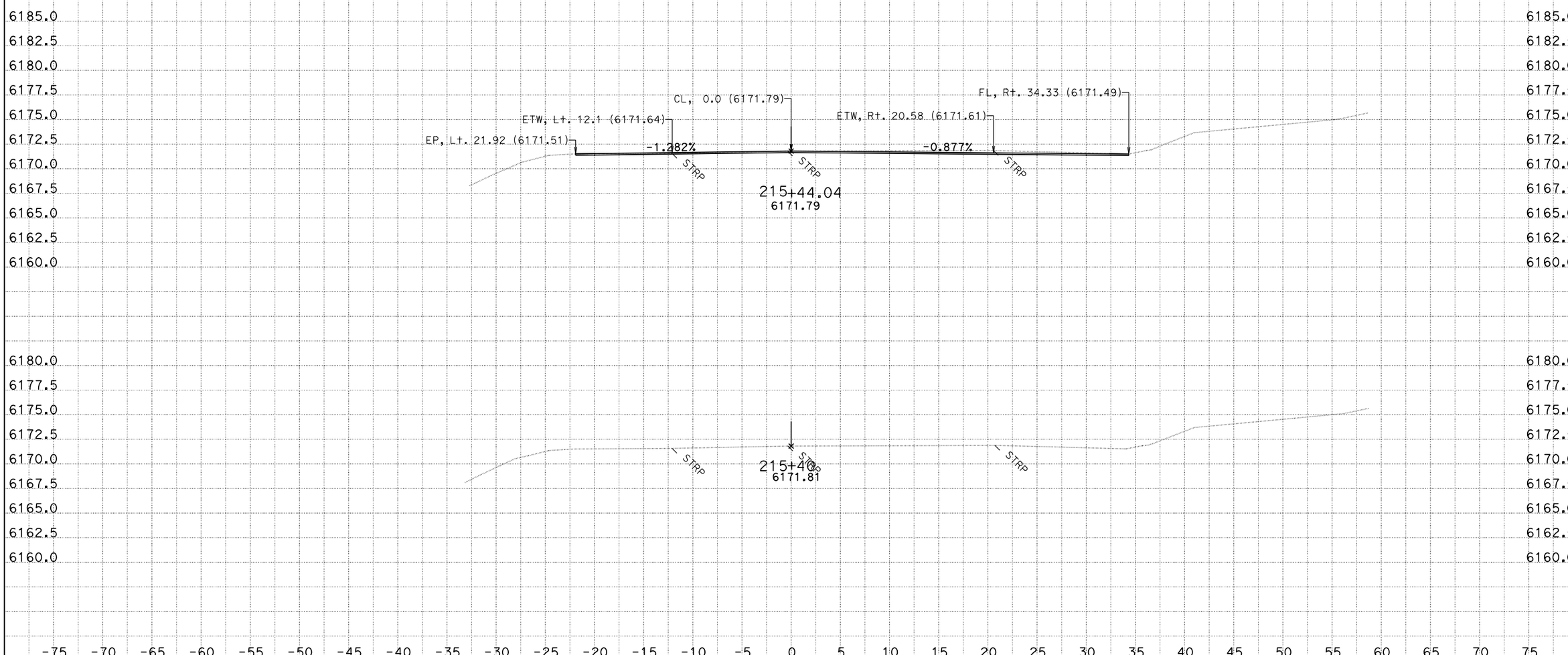

CREATED BY: C. Burks
DATE: 8/13/2013
KC Project: SR11099

CONTRACT: 3F4404
DIST/CO/RTE/PM: 03/Pla/89/T8.6/12.8
File: D:\KevinLee101810\Carlos\SR11099\b2 104+60 219+29.ear PROJECT ID: Riverside

SCALE: 1" = 5' Horiz.
1" = 5' Vert.

All Dimensions are US Survey Feet

B2
CROSS SECTIONS
SHEET 129 OF 151

FOR EARTHWORK DEVELOPMENT ONLY

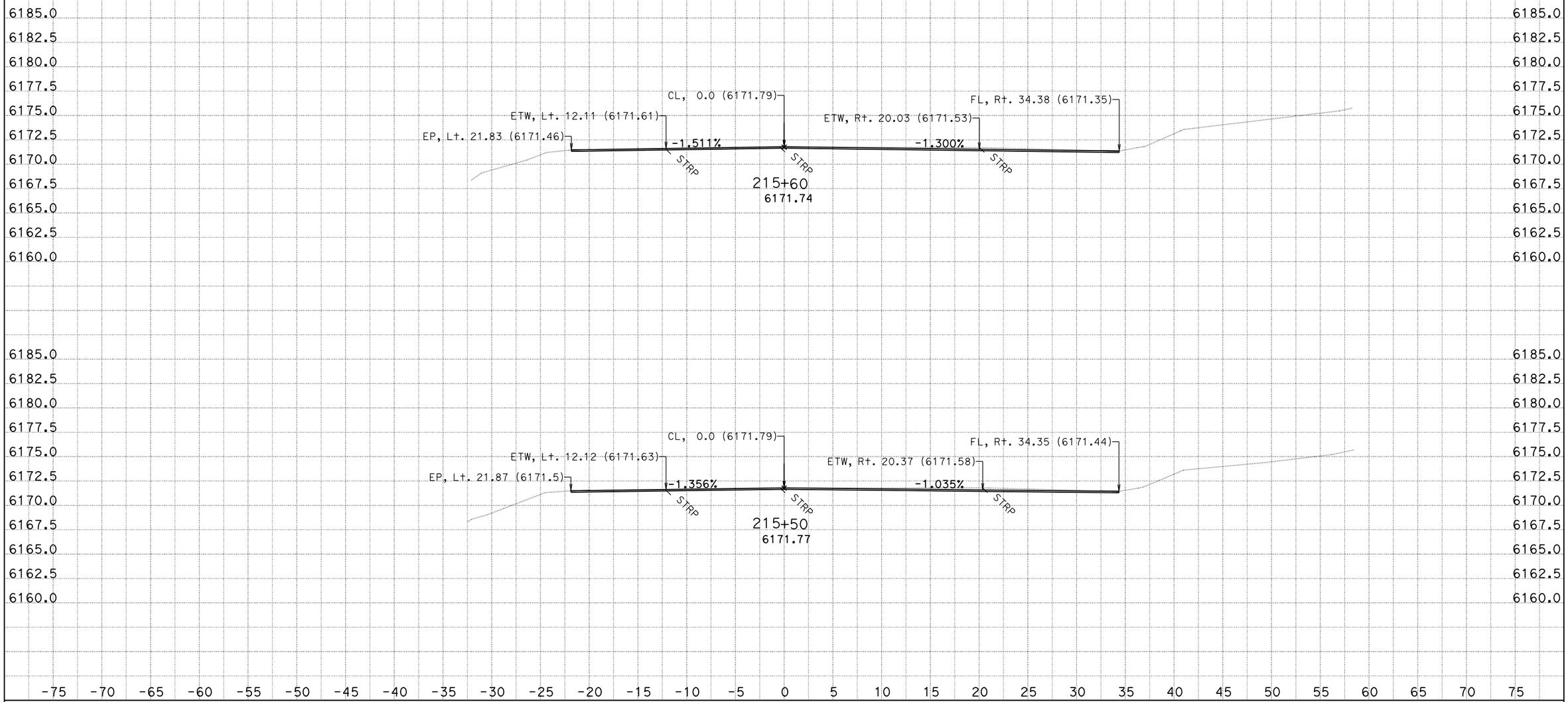

CREATED BY: C. Burks
DATE: 8/13/2013
KC Project: SR11099

CONTRACT: 3F4404
DIST/CO/RTE/PM: 03/Pla/89/T8.6/12.8
File: D:\KevinLee101810\Carlos\SR11099\b2 104+60 219+29.ear PROJECT ID: Riverside

SCALE: 1" = 5' Horiz.
1" = 5' Vert.

All Dimensions are US Survey Feet

B2
CROSS SECTIONS
SHEET 130 OF 151

FOR EARTHWORK DEVELOPMENT ONLY

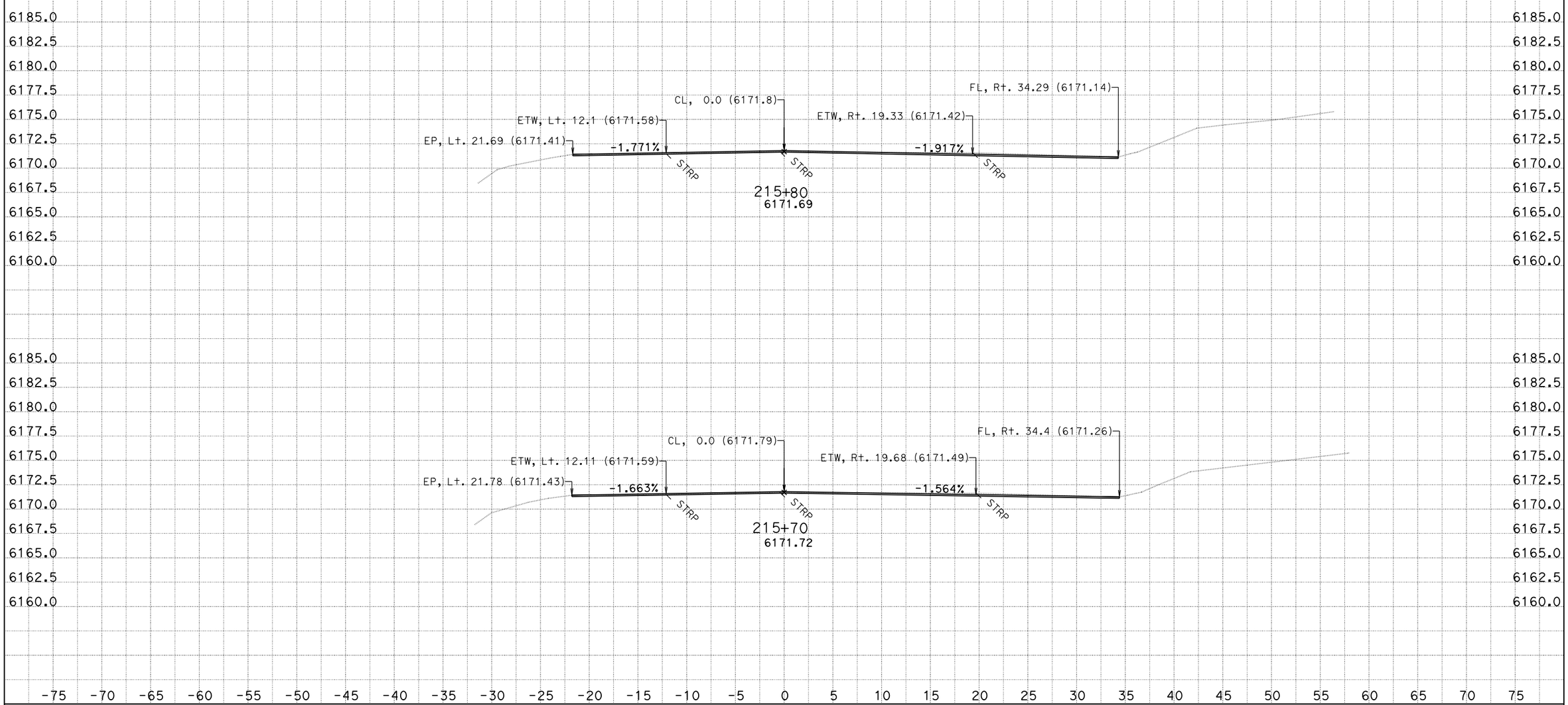

CREATED BY: C. Burks
DATE: 8/13/2013
KC Project: SR11099

CONTRACT: 3F4404
DIST/CO/RTE/PM: 03/Pla/89/T8.6/12.8
File: D:\KevinLee101810\Carlos\SR11099\b2 104+60 219+29.ear PROJECT ID: Riverside

SCALE: 1" = 5' Horiz.
1" = 5' Vert.

All Dimensions are US Survey Feet

B2
CROSS SECTIONS
SHEET 131 OF 151

FOR EARTHWORK DEVELOPMENT ONLY

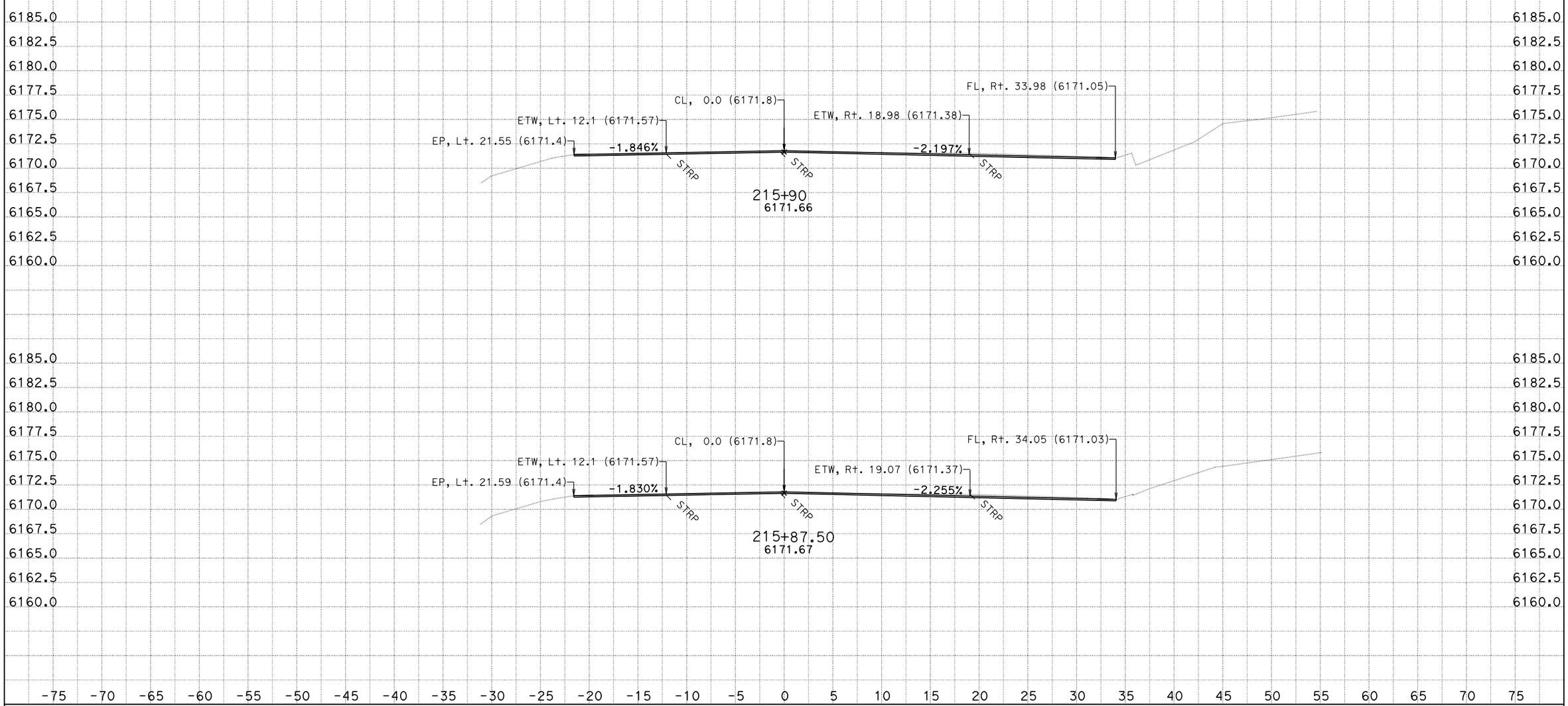

CREATED BY: C. Burks
DATE: 8/13/2013
KC Project: SR11099

CONTRACT: 3F4404
DIST/CO/RTE/PM: 03/Pla/89/T8.6/12.8
File: D:\KevinLee101810\Carlos\SR11099\b2 104+60 219+29.ear PROJECT ID: Riverside

SCALE: 1" = 5' Horiz.
1" = 5' Vert.

All Dimensions are US Survey Feet

B2
CROSS SECTIONS
SHEET 132 OF 151

FOR EARTHWORK DEVELOPMENT ONLY

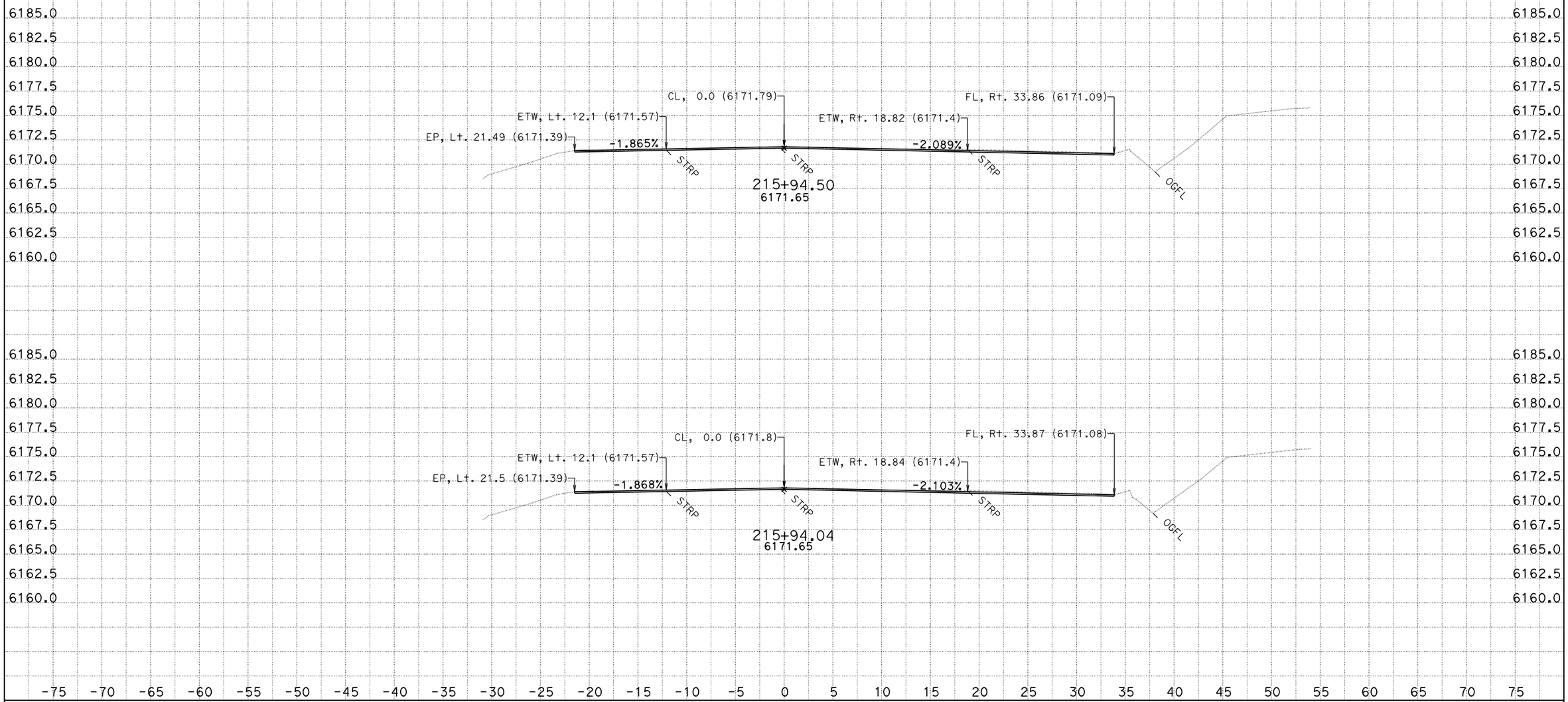

CREATED BY: C. Burks
DATE: 8/13/2013
KC Project: SR11099

CONTRACT: 3F4404
DIST/CO/RTE/PM: 03/Pla/89/T8.6/12.8
File: D:\KevinLee101810\Carlos\SR11099\b2 104+60 219+29.ear PROJECT ID: Riverside

SCALE: 1" = 5' Horiz.
1" = 5' Vert.

All Dimensions are US Survey Feet

B2
CROSS SECTIONS
SHEET 133 OF 151

FOR EARTHWORK DEVELOPMENT ONLY

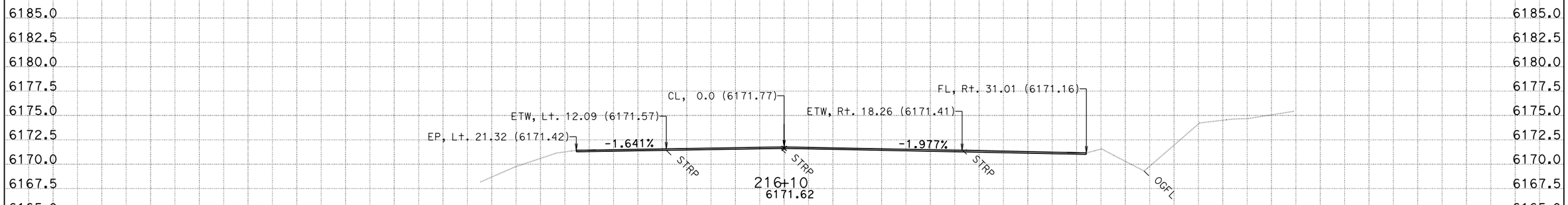

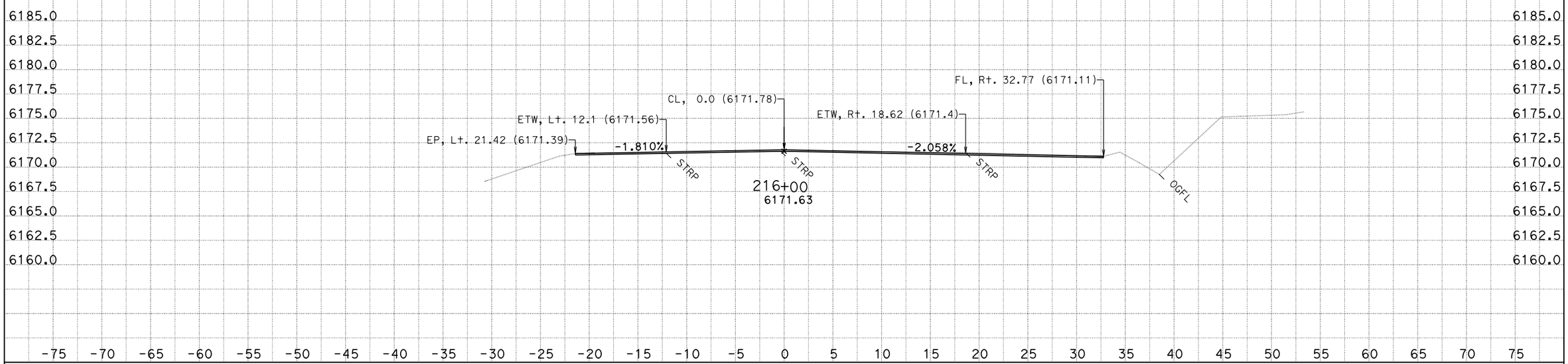

CREATED BY: C. Burks
DATE: 8/13/2013
KC Project: SR11099

CONTRACT: 3F4404
DIST/CO/RTE/PM: 03/Pla/89/T8.6/12.8
File: D:\KevinLee101810\Carlos\SR11099\b2 104+60 219+29.ear PROJECT ID: Riverside

SCALE: 1" = 5' Horiz.
1" = 5' Vert.

All Dimensions are US Survey Feet

B2
CROSS SECTIONS

FOR EARTHWORK DEVELOPMENT ONLY

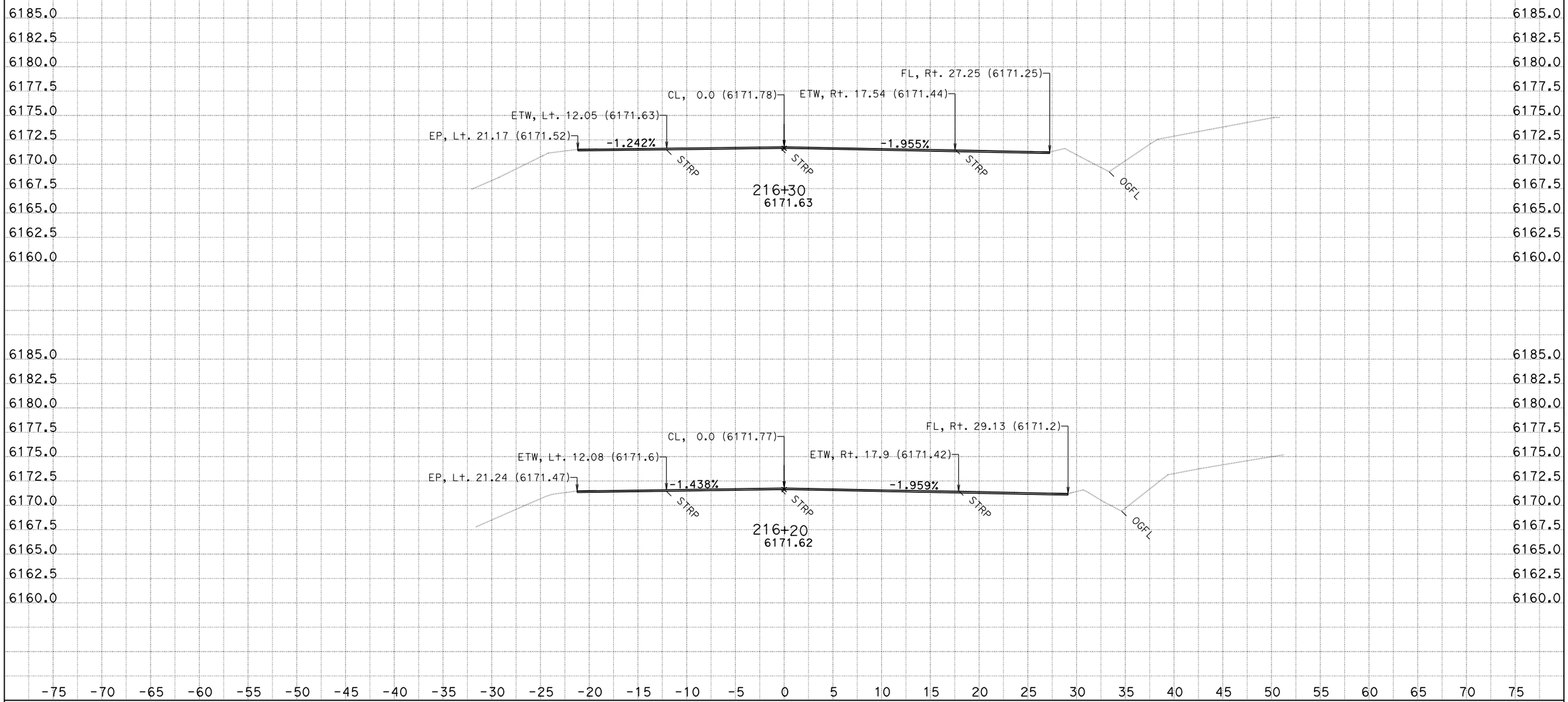

CREATED BY: C. Burks
DATE: 8/13/2013
KC Project: SR11099

CONTRACT: 3F4404
DIST/CO/RTE/PM: 03/Pla/89/T8.6/12.8
File: D:\KevinLee101810\Carlos\SR11099\b2 104+60 219+29.ear PROJECT ID: Riverside

SCALE: 1" = 5' Horiz.
1" = 5' Vert.

All Dimensions are US Survey Feet

B2
CROSS SECTIONS
SHEET 135 OF 151

FOR EARTHWORK DEVELOPMENT ONLY

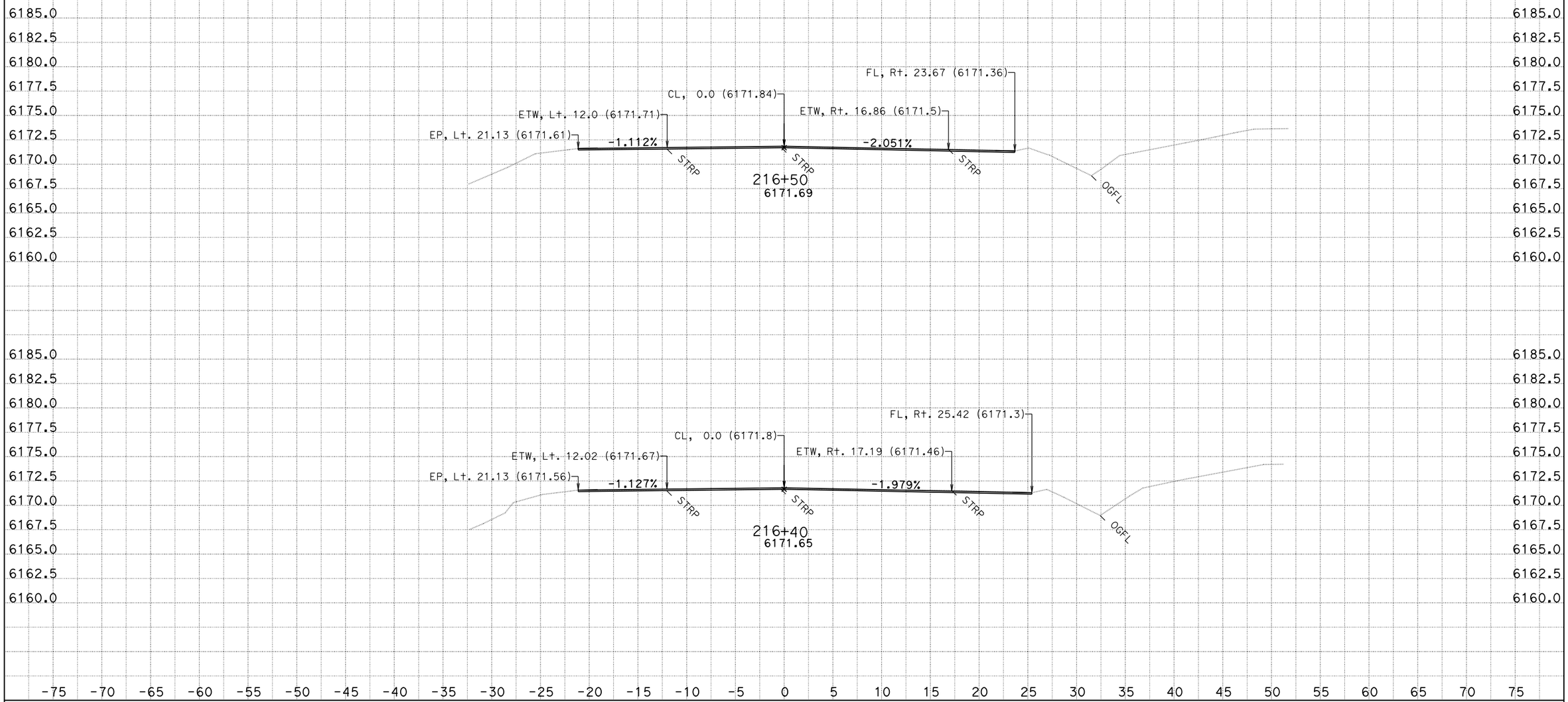

CREATED BY: C. Burks
DATE: 8/13/2013
KC Project: SR11099

CONTRACT: 3F4404
DIST/CO/RTE/PM: 03/Pla/89/T8.6/12.8
File: D:\KevinLee101810\Carlos\SR11099\b2 104+60 219+29.ear PROJECT ID: Riverside

SCALE: 1" = 5' Horiz.
1" = 5' Vert.

All Dimensions are US Survey Feet

B2
CROSS SECTIONS
SHEET 136 OF 151

FOR EARTHWORK DEVELOPMENT ONLY

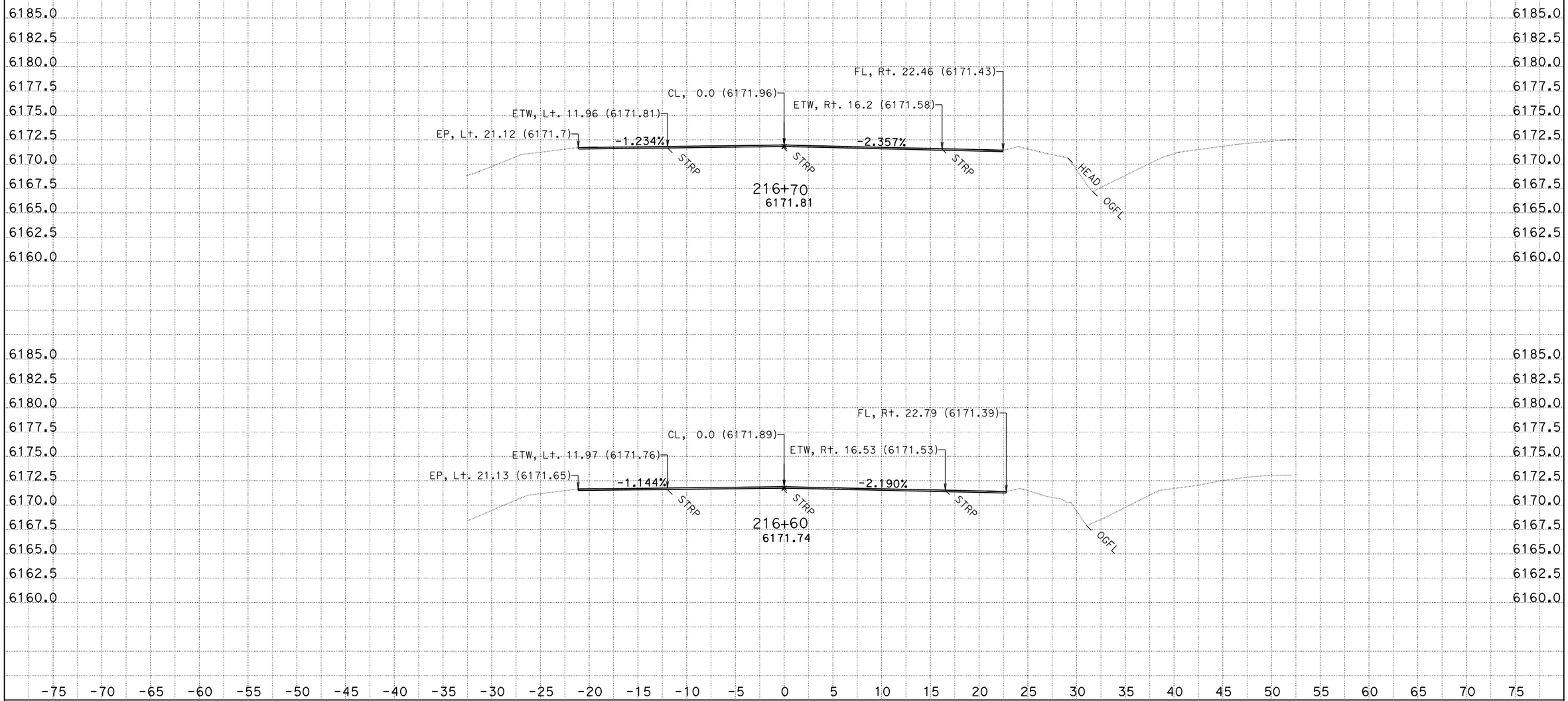

CREATED BY: C. Burks
DATE: 8/13/2013
KC Project: SR11099

CONTRACT: 3F4404
DIST/CO/RTE/PM: 03/Pla/89/T8.6/12.8
File: D:\KevinLee101810\Carlos\SR11099\b2 104+60 219+29.ear PROJECT ID: Riverside

SCALE: 1" = 5' Horiz.
1" = 5' Vert.

All Dimensions are US Survey Feet

B2
CROSS SECTIONS
SHEET 137 OF 151

FOR EARTHWORK DEVELOPMENT ONLY

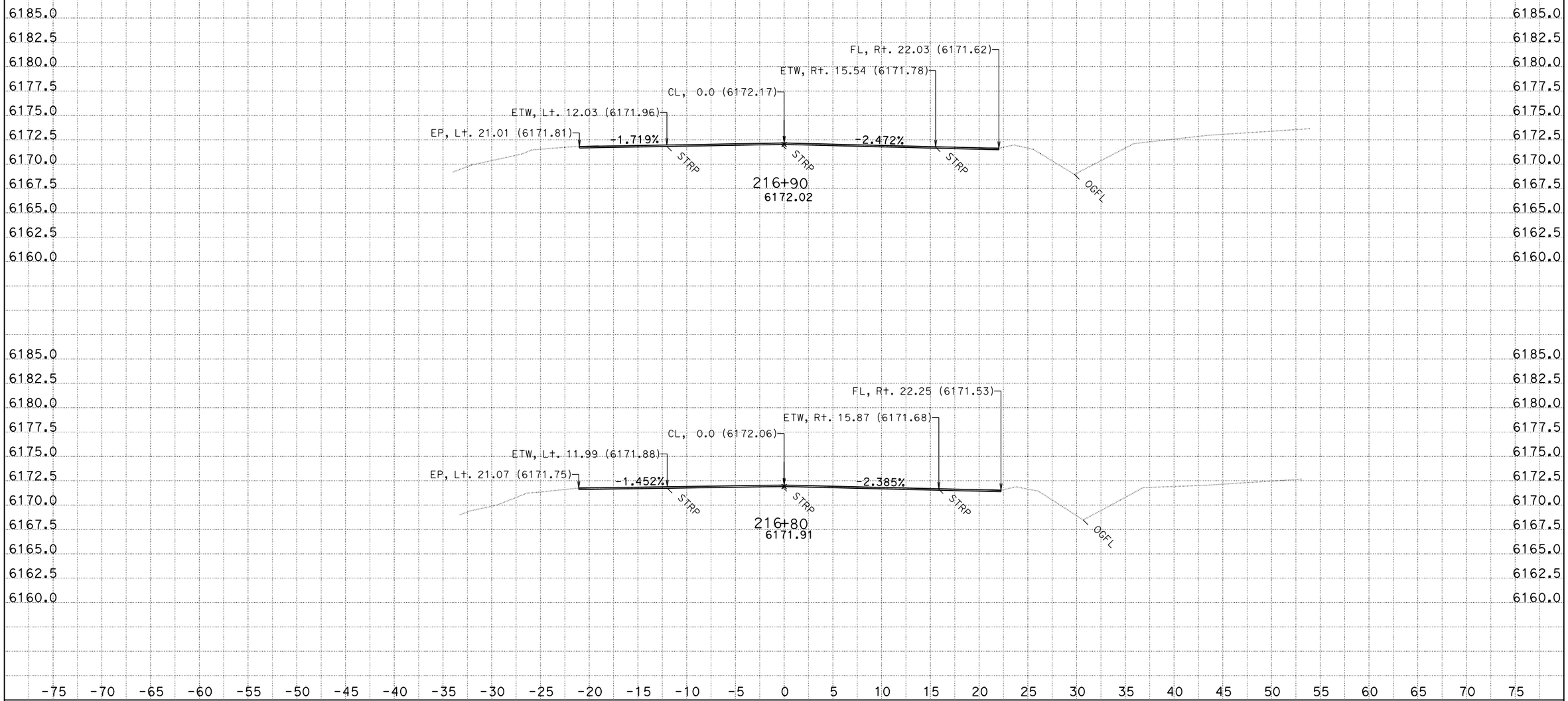

CREATED BY: C. Burks
DATE: 8/13/2013
KC Project: SR11099

CONTRACT: 3F4404
DIST/CO/RTE/PM: 03/Pla/89/T8.6/12.8
File: D:\KevinLee101810\Carlos\SR11099\b2 104+60 219+29.ear PROJECT ID: Riverside

SCALE: 1" = 5' Horiz.
1" = 5' Vert.

All Dimensions are US Survey Feet

B2
CROSS SECTIONS
SHEET 138 OF 151

FOR EARTHWORK DEVELOPMENT ONLY

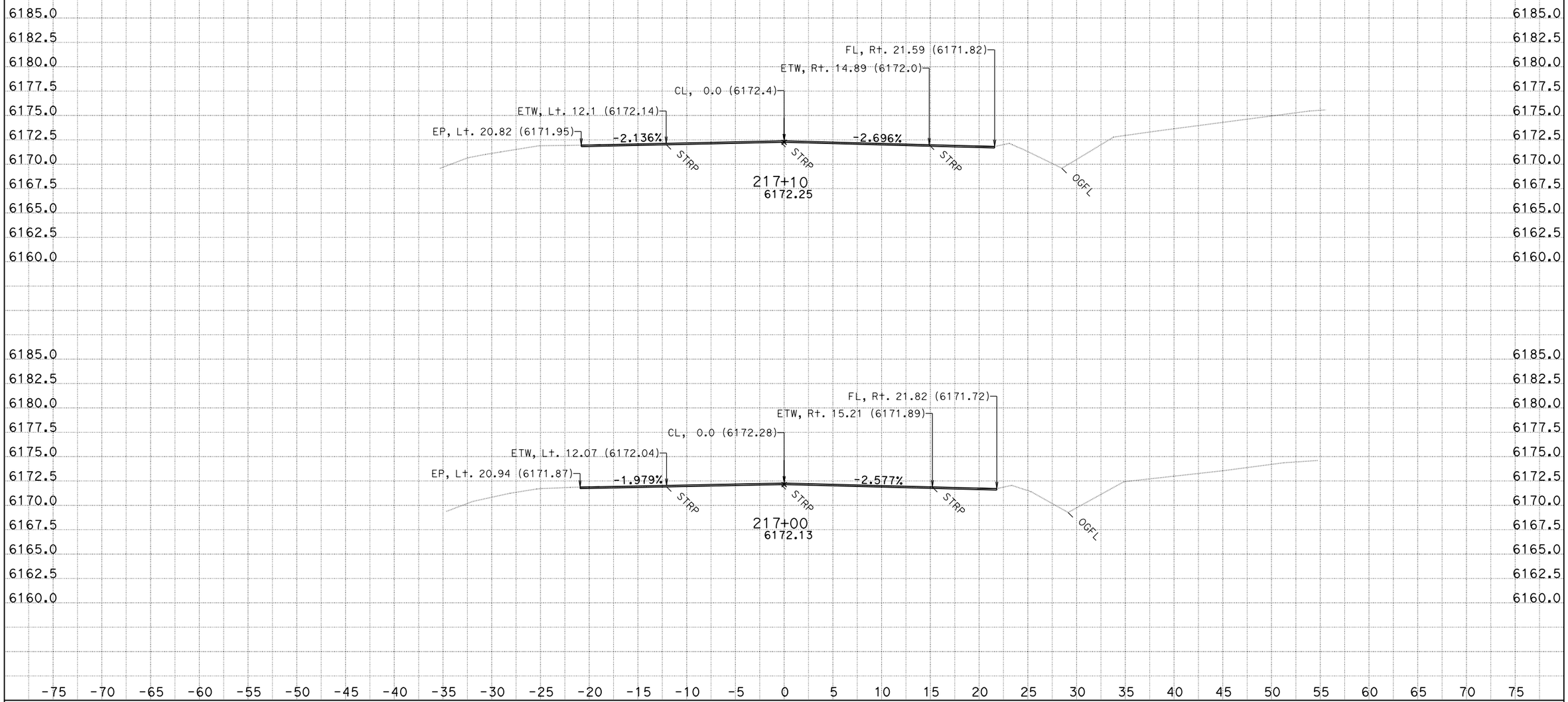

CREATED BY: C. Burks
DATE: 8/13/2013
KC Project: SR11099

CONTRACT: 3F4404
DIST/CO/RTE/PM: 03/Pla/89/T8.6/12.8
File: D:\KevinLee101810\Carlos\SR11099\b2 104+60 219+29.ear PROJECT ID: Riverside

SCALE: 1" = 5' Horiz.
1" = 5' Vert.

All Dimensions are US Survey Feet

B2
CROSS SECTIONS
SHEET 139 OF 151

FOR EARTHWORK DEVELOPMENT ONLY

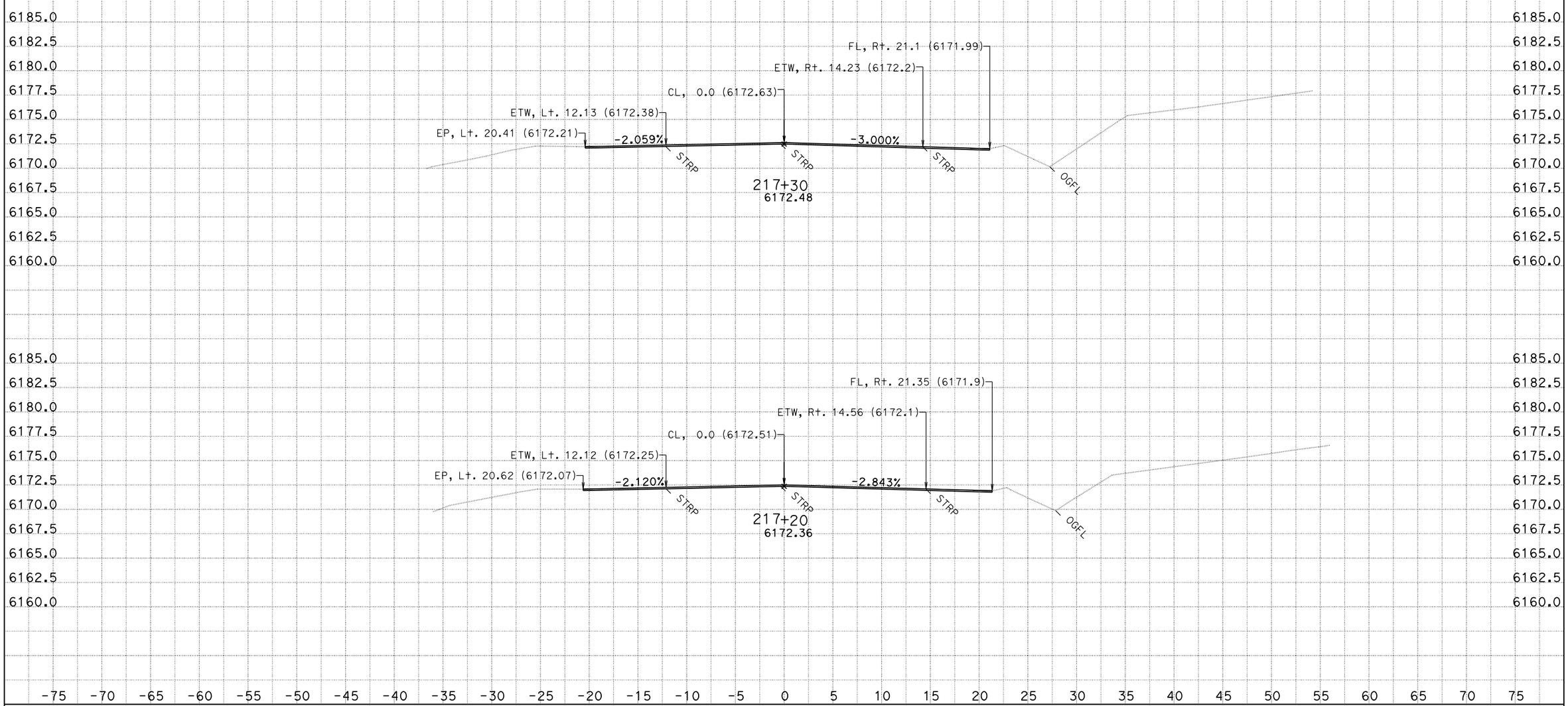

CREATED BY: C. Burks
DATE: 8/13/2013
KC Project: SR11099

CONTRACT: 3F4404
DIST/CO/RTE/PM: 03/Pla/89/T8.6/12.8
File: D:\KevinLee101810\Carlos\SR11099\b2 104+60 219+29.ear PROJECT ID: Riverside

SCALE: 1" = 5' Horiz.
1" = 5' Vert.

All Dimensions are US Survey Feet

B2
CROSS SECTIONS
SHEET 140 OF 151

FOR EARTHWORK DEVELOPMENT ONLY

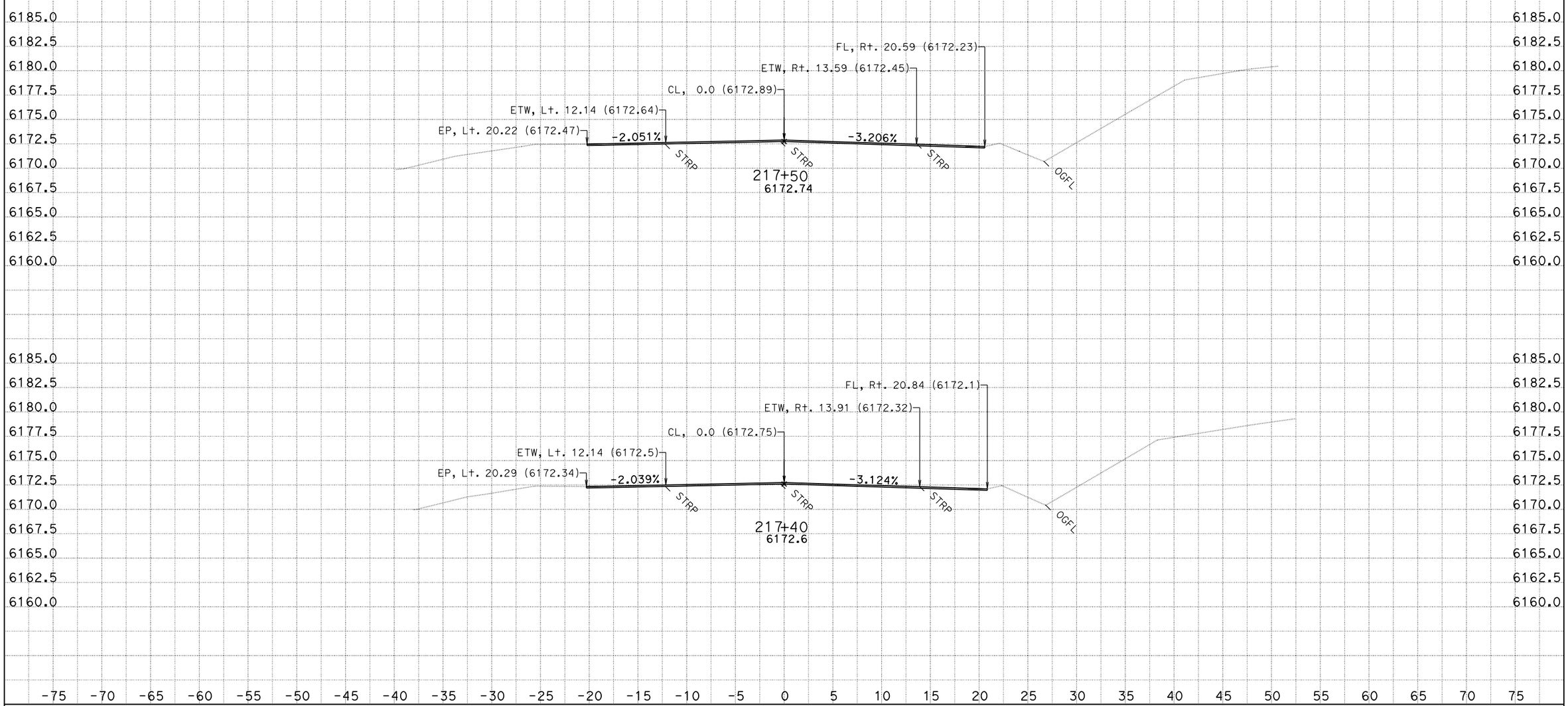

CREATED BY: C. Burks
DATE: 8/13/2013
KC Project: SR11099

CONTRACT: 3F4404
DIST/CO/RTE/PM: 03/Pla/89/T8.6/12.8
File: D:\KevinLee101810\Carlos\SR11099\b2 104+60 219+29.ear PROJECT ID: Riverside

SCALE: 1" = 5' Horiz.
1" = 5' Vert.

All Dimensions are US Survey Feet

B2
CROSS SECTIONS
SHEET 141 OF 151

FOR EARTHWORK DEVELOPMENT ONLY

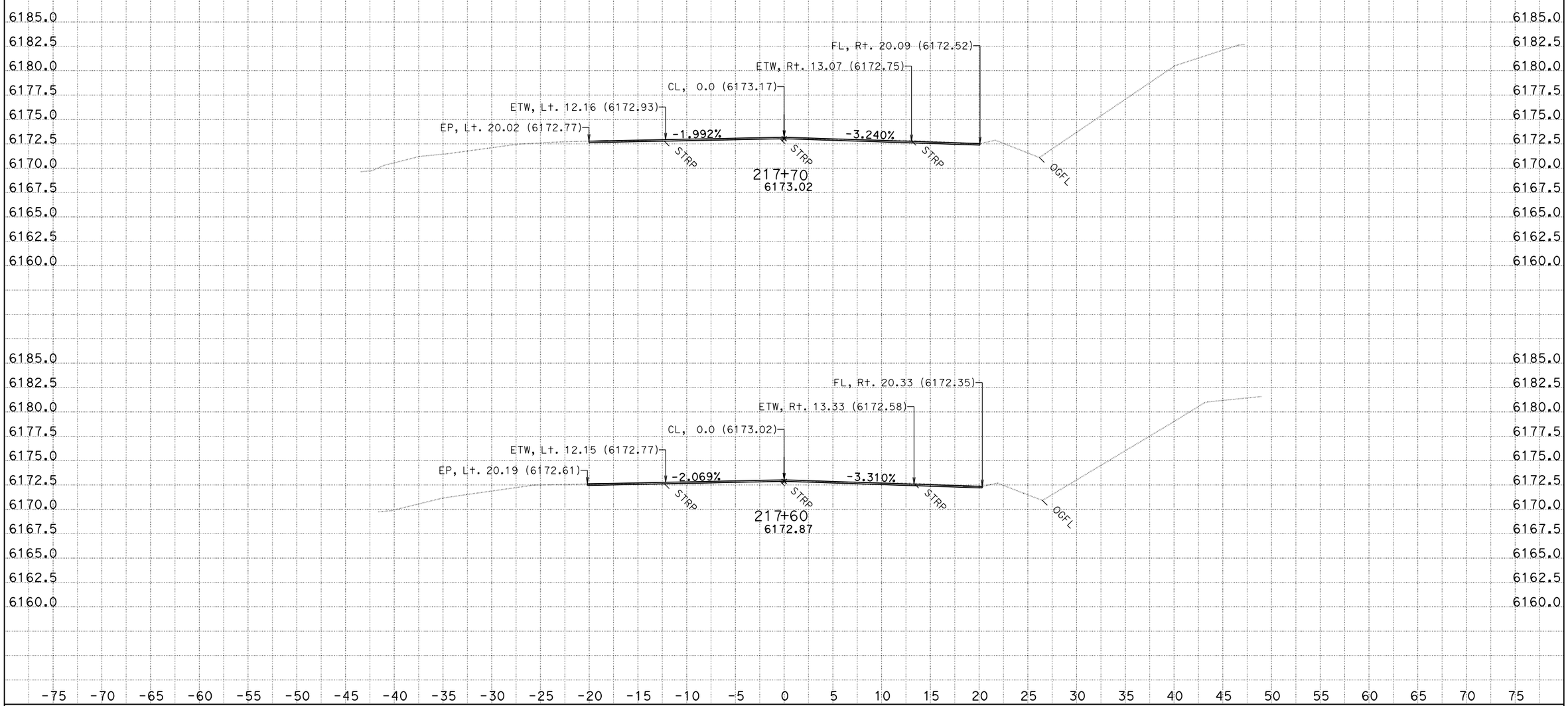

CREATED BY: C. Burks
DATE: 8/13/2013
KC Project: SR11099

CONTRACT: 3F4404
DIST/CO/RTE/PM: 03/Pla/89/T8.6/12.8
File: D:\KevinLee101810\Carlos\SR11099\b2 104+60 219+29.ear PROJECT ID: Riverside

SCALE: 1" = 5' Horiz.
1" = 5' Vert.

All Dimensions are US Survey Feet

B2
CROSS SECTIONS
SHEET 142 OF 151

FOR EARTHWORK DEVELOPMENT ONLY

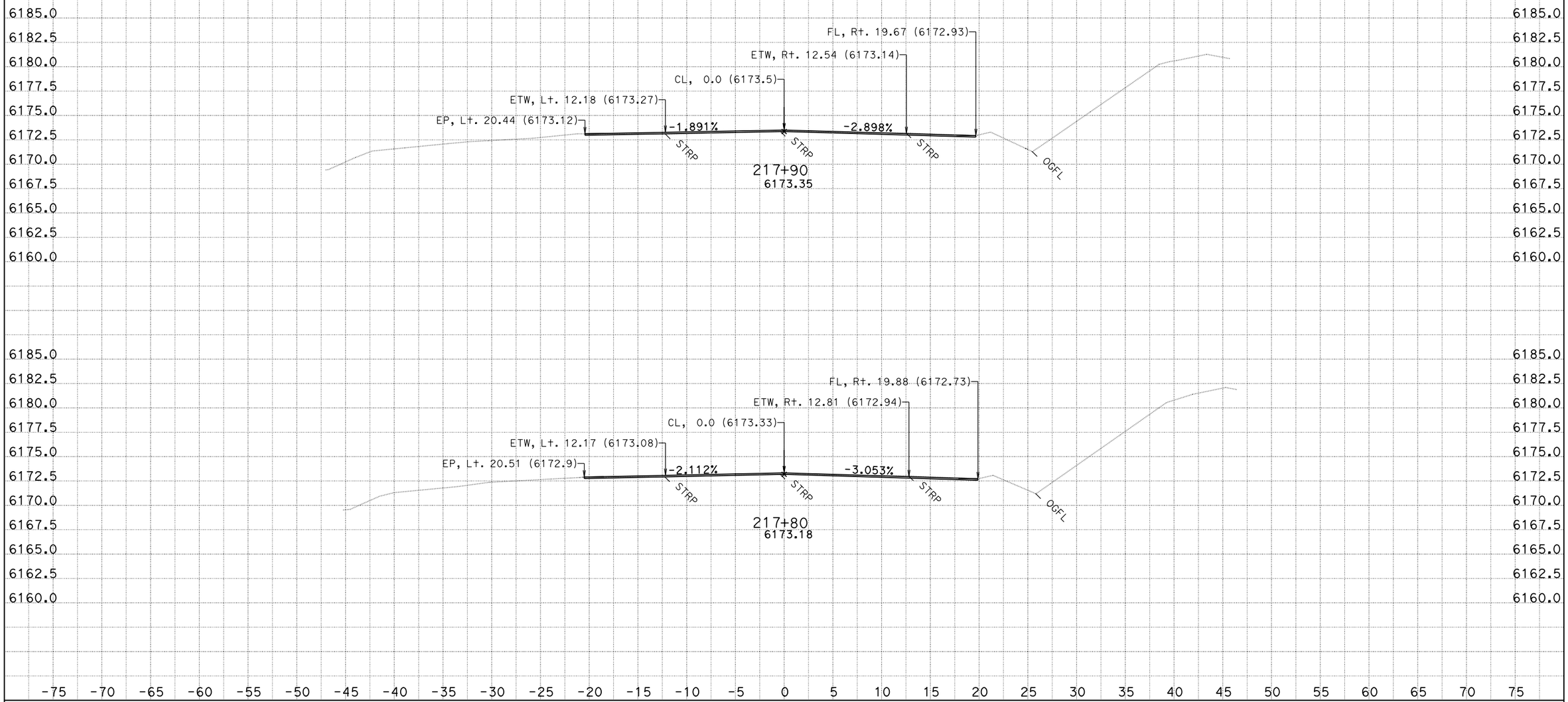

CREATED BY: C. Burks
DATE: 8/13/2013
KC Project: SR11099

CONTRACT: 3F4404
DIST/CO/RTE/PM: 03/Pla/89/T8.6/12.8
File: D:\KevinLee101810\Carlos\SR11099\b2 104+60 219+29.ear PROJECT ID: Riverside

SCALE: 1" = 5' Horiz.
1" = 5' Vert.

All Dimensions are US Survey Feet

B2
CROSS SECTIONS
SHEET 143 OF 151

FOR EARTHWORK DEVELOPMENT ONLY

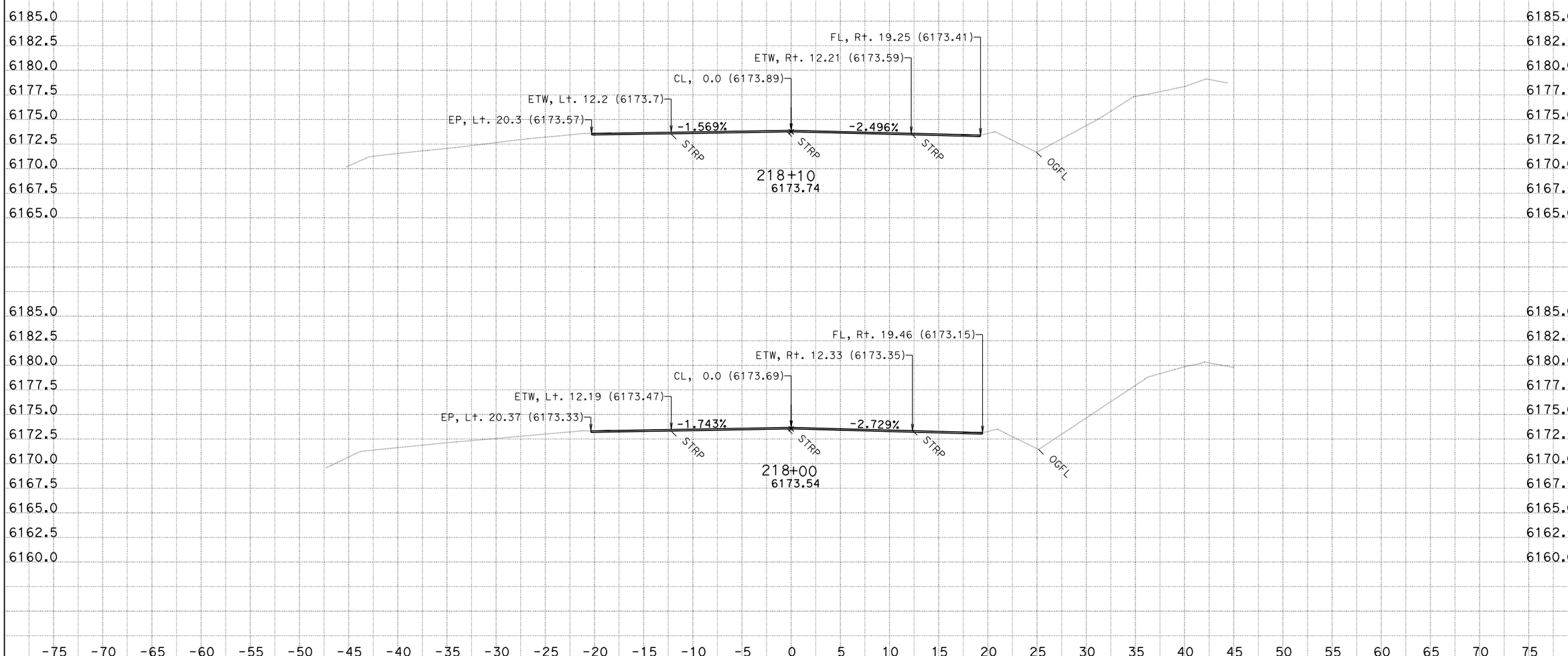

CREATED BY: C. Burks
DATE: 8/13/2013
KC Project: SR11099

CONTRACT: 3F4404
DIST/CO/RTE/PM: 03/Pla/89/T8.6/12.8
File: D:\KevinLee101810\Carlos\SR11099\b2 104+60 219+29.ear PROJECT ID: Riverside

SCALE: 1" = 5' Horiz.
1" = 5' Vert.

All Dimensions are US Survey Feet

B2
CROSS SECTIONS
SHEET 144 OF 151

FOR EARTHWORK DEVELOPMENT ONLY

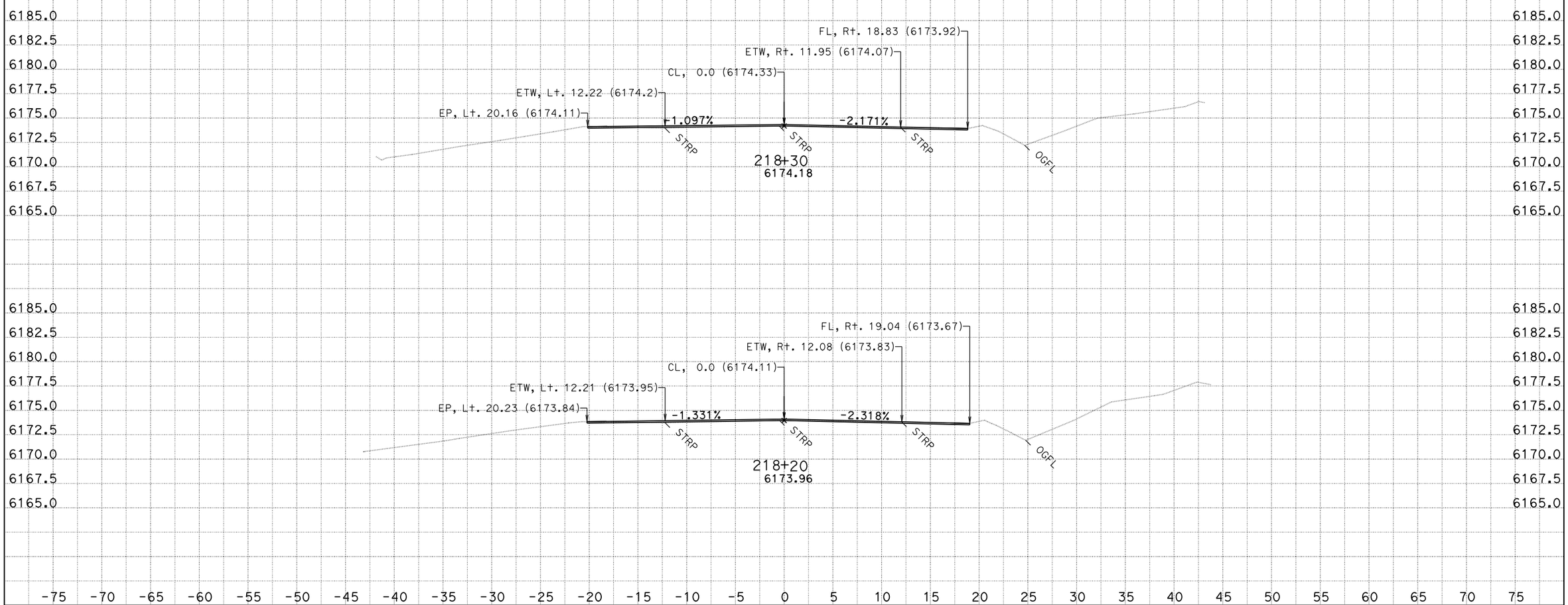

CREATED BY: C. Burks
DATE: 8/13/2013
KC Project: SR11099

CONTRACT: 3F4404
DIST/CO/RTE/PM: 03/Pla/89/T8.6/12.8
File: D:\KevinLee101810\Carlos\SR11099\b2 104+60 219+29.ear PROJECT ID: Riverside

SCALE: 1" = 5' Horiz.
1" = 5' Vert.

All Dimensions are US Survey Feet

B2
CROSS SECTIONS
SHEET 145 OF 151

FOR EARTHWORK DEVELOPMENT ONLY

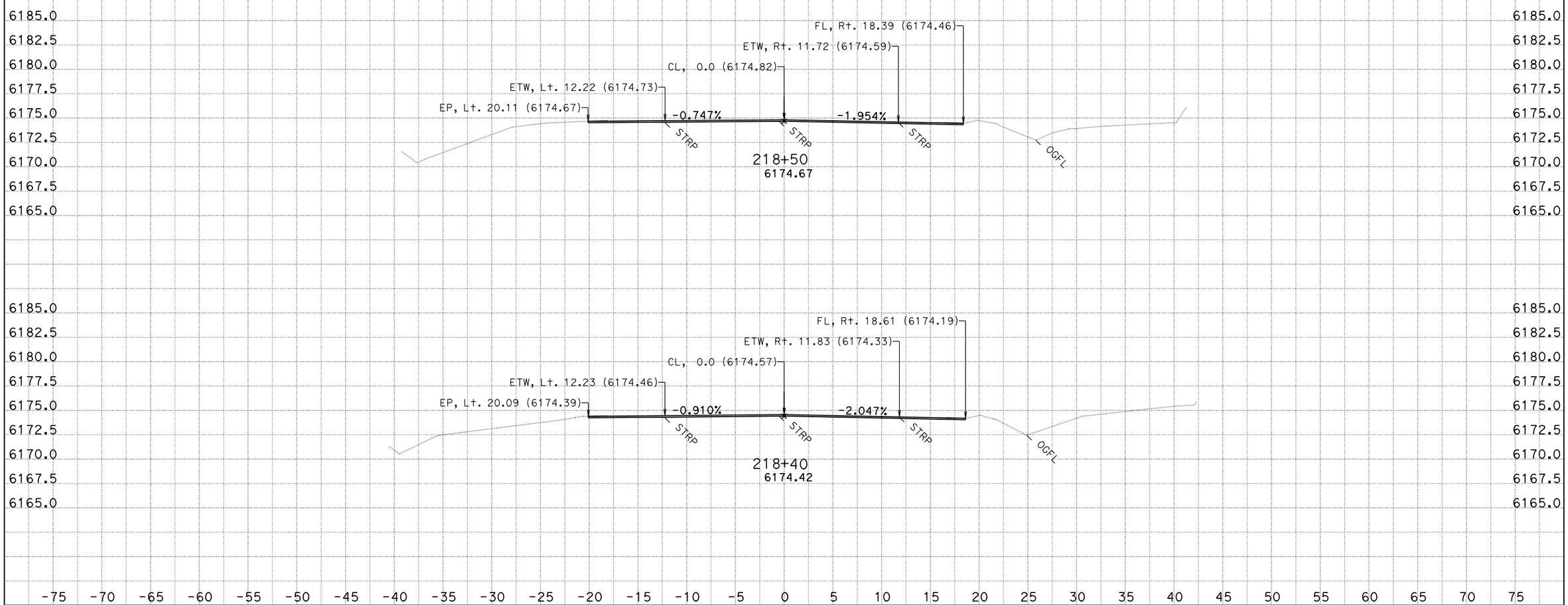

CREATED BY: C. Burks
DATE: 8/13/2013
KC Project: SR11099

CONTRACT: 3F4404
DIST/CO/RTE/PM: 03/Pla/89/T8.6/12.8
File: D:\KevinLee101810\Carlos\SR11099\b2 104+60 219+29.ear PROJECT ID: Riverside

SCALE: 1" = 5' Horiz.
1" = 5' Vert.

All Dimensions are US Survey Feet

B2
CROSS SECTIONS
SHEET 146 OF 151

FOR EARTHWORK DEVELOPMENT ONLY

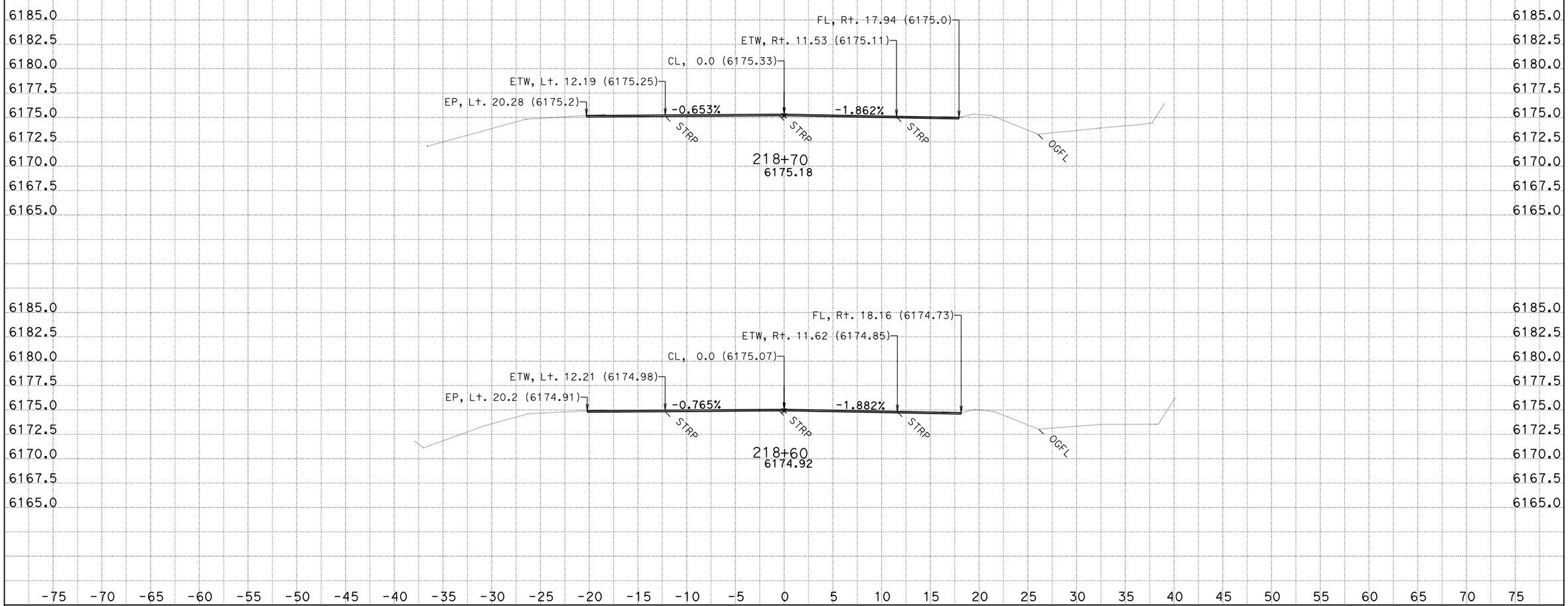

CREATED BY: C. Burks
DATE: 8/13/2013
KC Project: SR11099

CONTRACT: 3F4404
DIST/CO/RTE/PM: 03/Pla/89/T8.6/12.8
File: D:\KevinLee101810\Carlos\SR11099\b2 104+60 219+29.ear PROJECT ID: Riverside

SCALE: 1" = 5' Horiz.
1" = 5' Vert.

All Dimensions are US Survey Feet

B2
CROSS SECTIONS
SHEET 147 OF 151

FOR EARTHWORK DEVELOPMENT ONLY

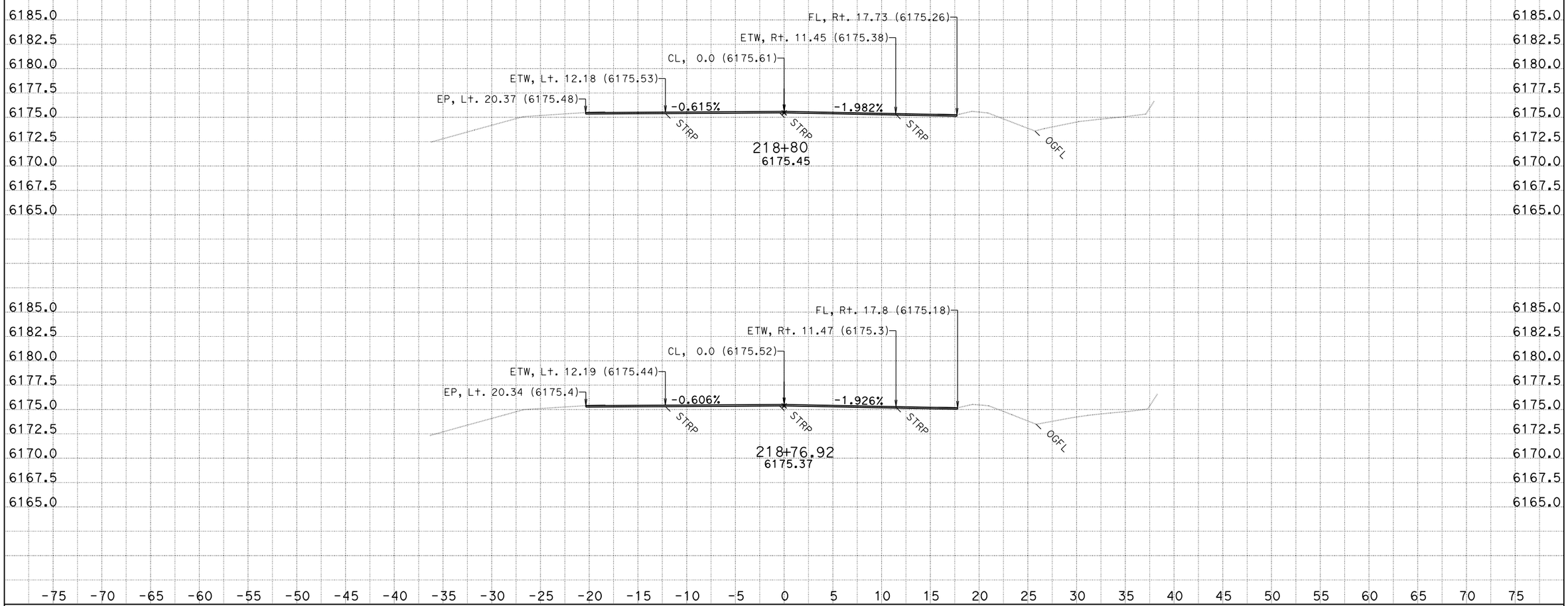

CREATED BY: C. Burks
DATE: 8/13/2013
KC Project: SR11099

CONTRACT: 3F4404
DIST/CO/RTE/PM: 03/Pla/89/T8.6/12.8
File: D:\KevinLee101810\Carlos\SR11099\b2 104+60 219+29.ear PROJECT ID: Riverside

SCALE: 1" = 5' Horiz.
1" = 5' Vert.

All Dimensions are US Survey Feet

B2
CROSS SECTIONS
SHEET 148 OF 151

FOR EARTHWORK DEVELOPMENT ONLY

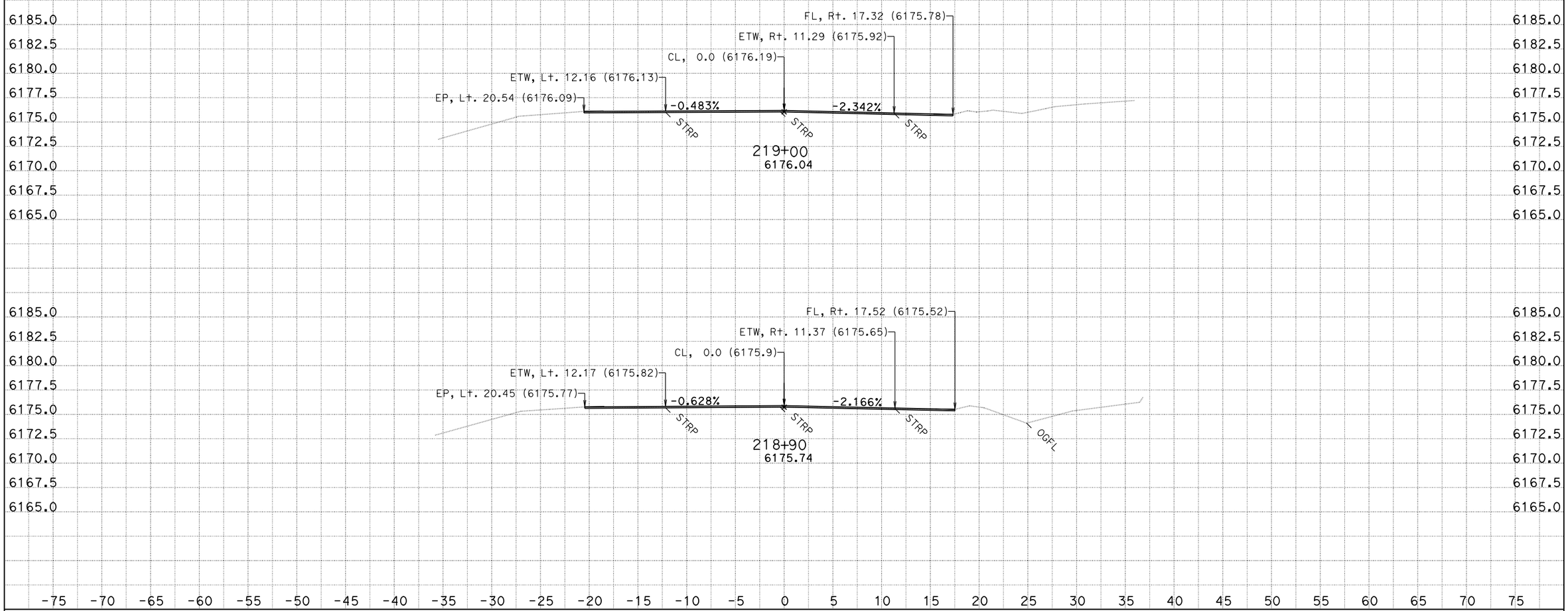

CREATED BY: C. Burks
DATE: 8/13/2013
KC Project: SR11099 File: D:\KevinLee101810\Carlos\SR11099\b2 104+60 219+29.ear PROJECT ID: Riverside

CONTRACT: 3F4404
DIST/CO/RTE/PM: 03/Pla/89/T8.6/12.8

SCALE: 1" = 5' Horiz.
1" = 5' Vert.

All Dimensions are US Survey Feet

B2
CROSS SECTIONS
SHEET 149 OF 151

FOR EARTHWORK DEVELOPMENT ONLY

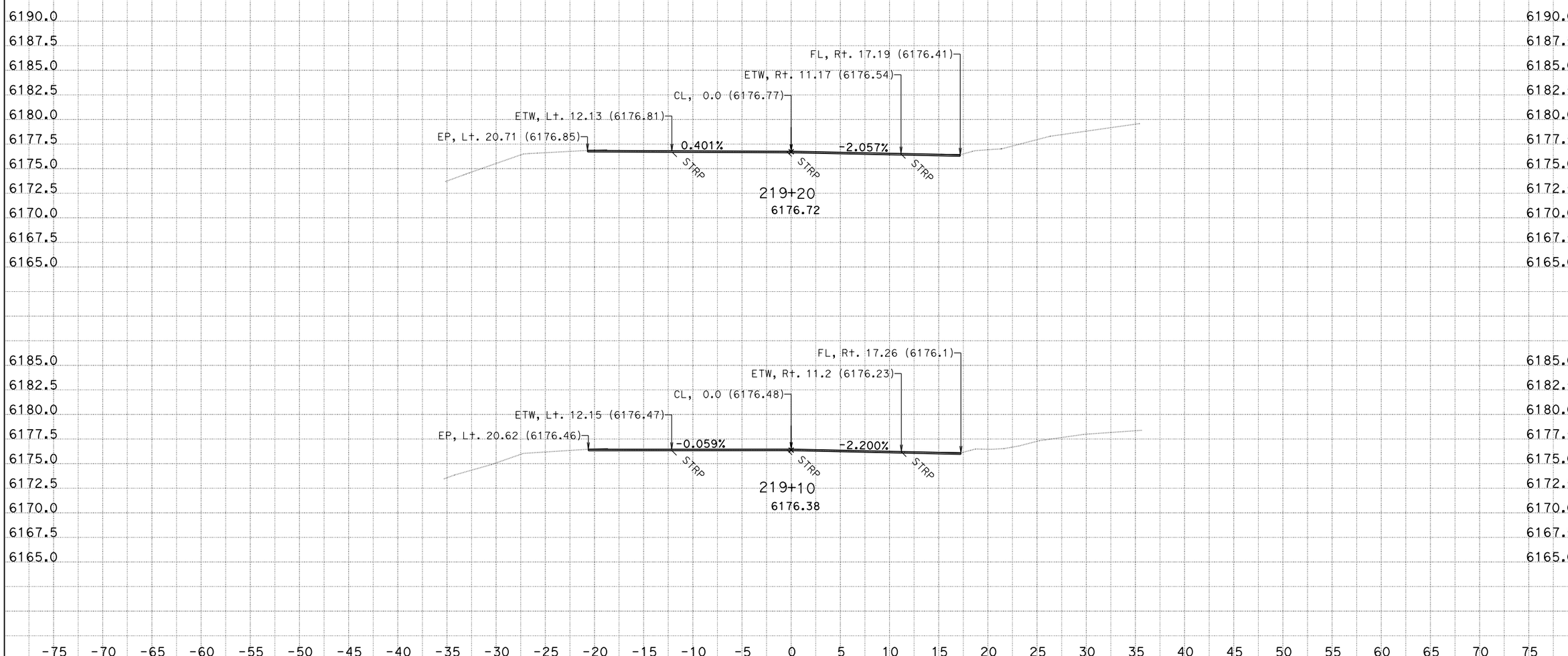

CREATED BY: C. Burks
DATE: 8/13/2013
KC Project: SR11099

CONTRACT: 3F4404
DIST/CO/RTE/PM: 03/Pla/89/T8.6/12.8
File: D:\KevinLee101810\Carlos\SR11099\b2 104+60 219+29.ear PROJECT ID: Riverside

SCALE: 1" = 5' Horiz.
1" = 5' Vert.

All Dimensions are US Survey Feet

B2
CROSS SECTIONS

FOR EARTHWORK DEVELOPMENT ONLY

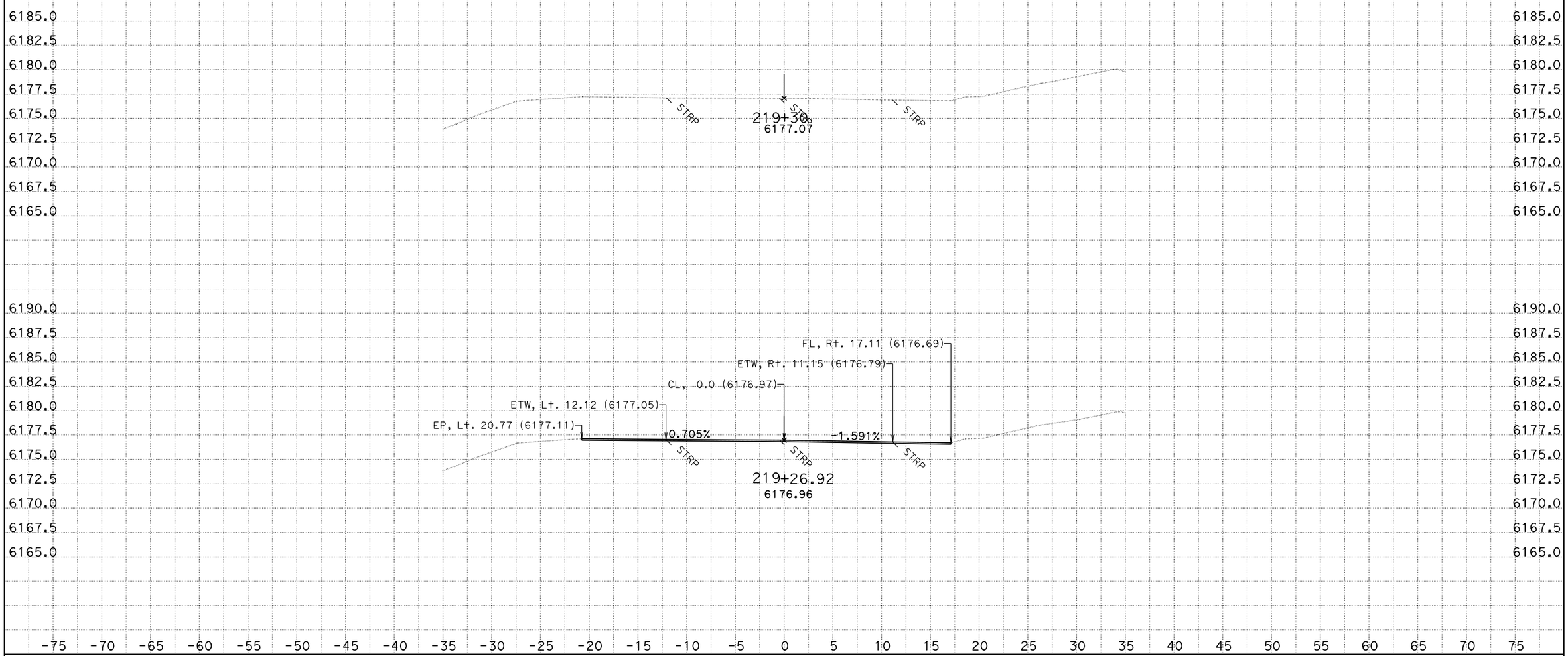

CREATED BY: C. Burks
DATE: 8/13/2013
KC Project: SR11099 File: D:\KevinLee101810\Carlos\SR11099\b2 104+60 219+29.ear PROJECT ID: Riverside

CONTRACT: 3F4404
DIST/CO/RTE/PM: 03/Pla/89/T8.6/12.8

SCALE: 1" = 5' Horiz.
1" = 5' Vert.

All Dimensions are US Survey Feet

B2
CROSS SECTIONS
SHEET 151 OF 151