FOR EARTHWORK DEVELOPMENT ONLY

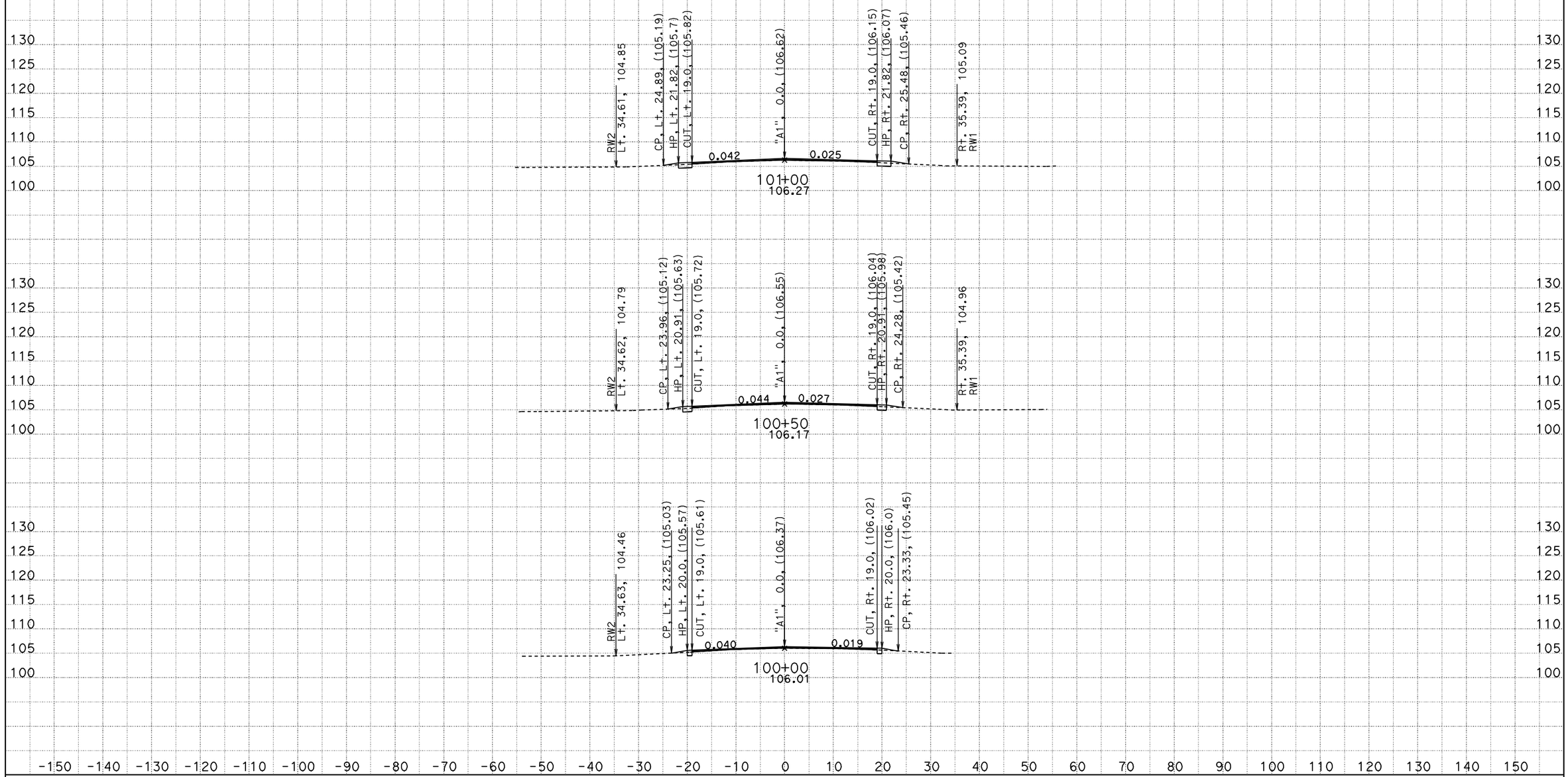

CREATED BY: A. Chin
DATE: 3/22/2010
KC Project: 4E220

CONTRACT: 4E2201
DIST/CO/RTE/PM: 03/Sac/16/15.1
PROJECT ID: Slough House - Widening

SCALE: 1" = 10' Horiz.
1" = 10' Vert.

All Dimensions are US Survey Feet

A1
CROSS SECTIONS
SHEET 1 OF 13

FOR EARTHWORK DEVELOPMENT ONLY

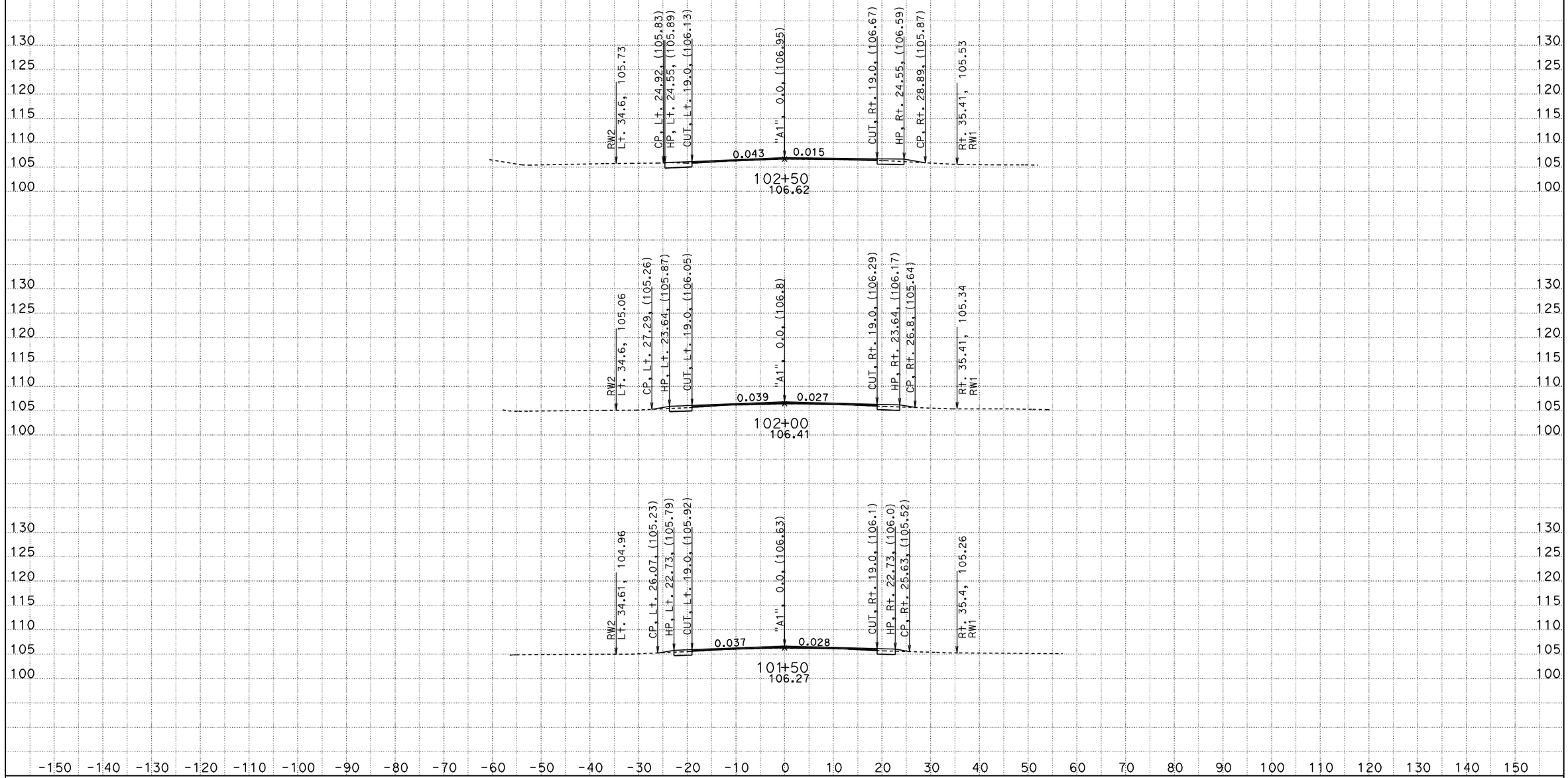

CREATED BY: A. Chin
DATE: 3/22/2010
KC Project: 4E220

CONTRACT: 4E2201
DIST/CO/RTE/PM: 03/Sac/16/15.1
PROJECT ID: Slough House - Widening

SCALE: 1" = 10' Horiz.
1" = 10' Vert.

All Dimensions are US Survey Feet

A1
CROSS SECTIONS
SHEET 2 OF 13

FOR EARTHWORK DEVELOPMENT ONLY

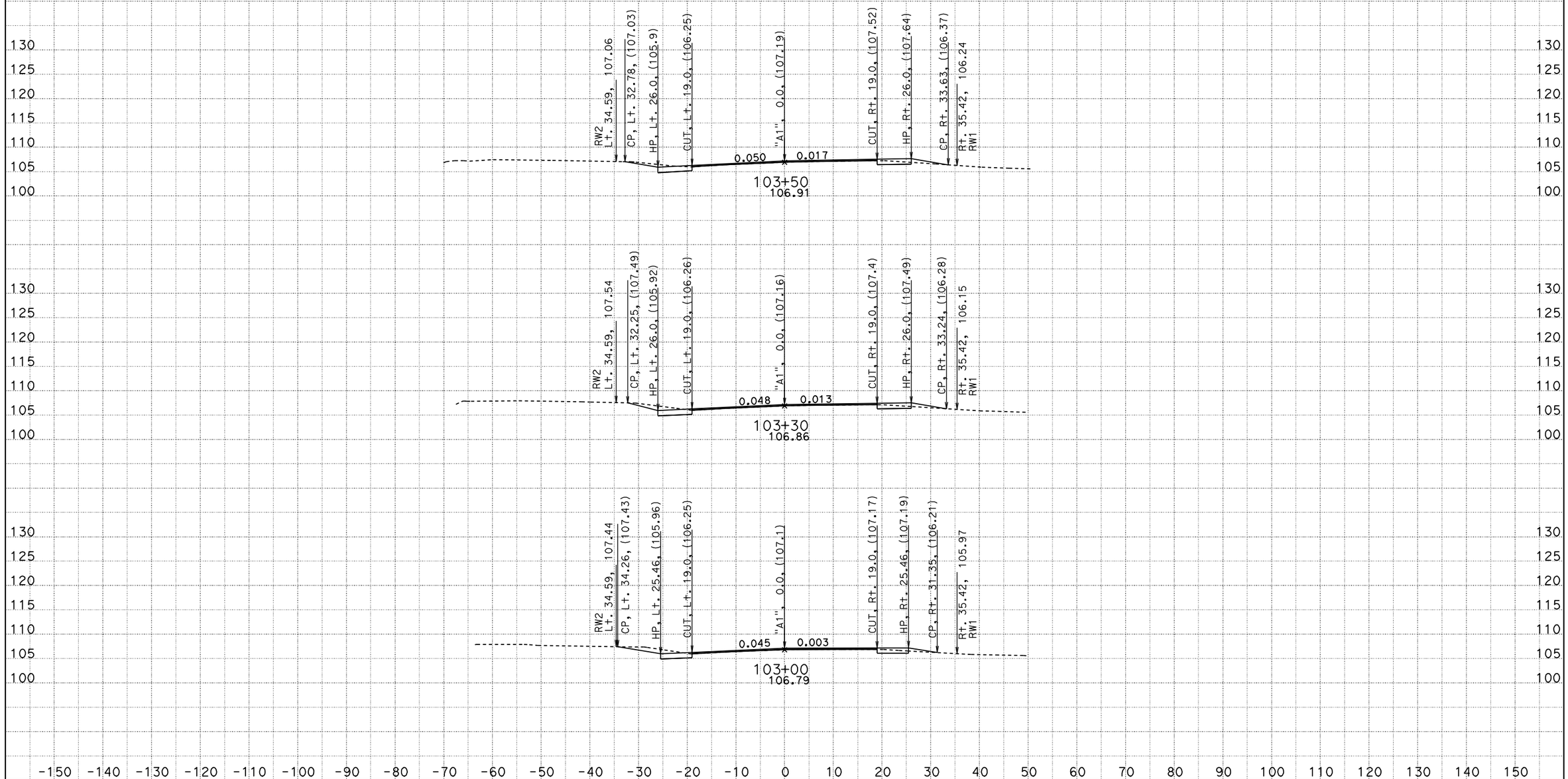

CREATED BY: A. Chin
DATE: 3/22/2010
KC Project: 4E220

CONTRACT: 4E2201
DIST/CO/RTE/PM: 03/Sac/16/15.1
PROJECT ID: Slough House - Widening

SCALE: 1" = 10' Horiz.
1" = 10' Vert.

All Dimensions are US Survey Feet

A1
CROSS SECTIONS
SHEET 3 OF 13

FOR EARTHWORK DEVELOPMENT ONLY

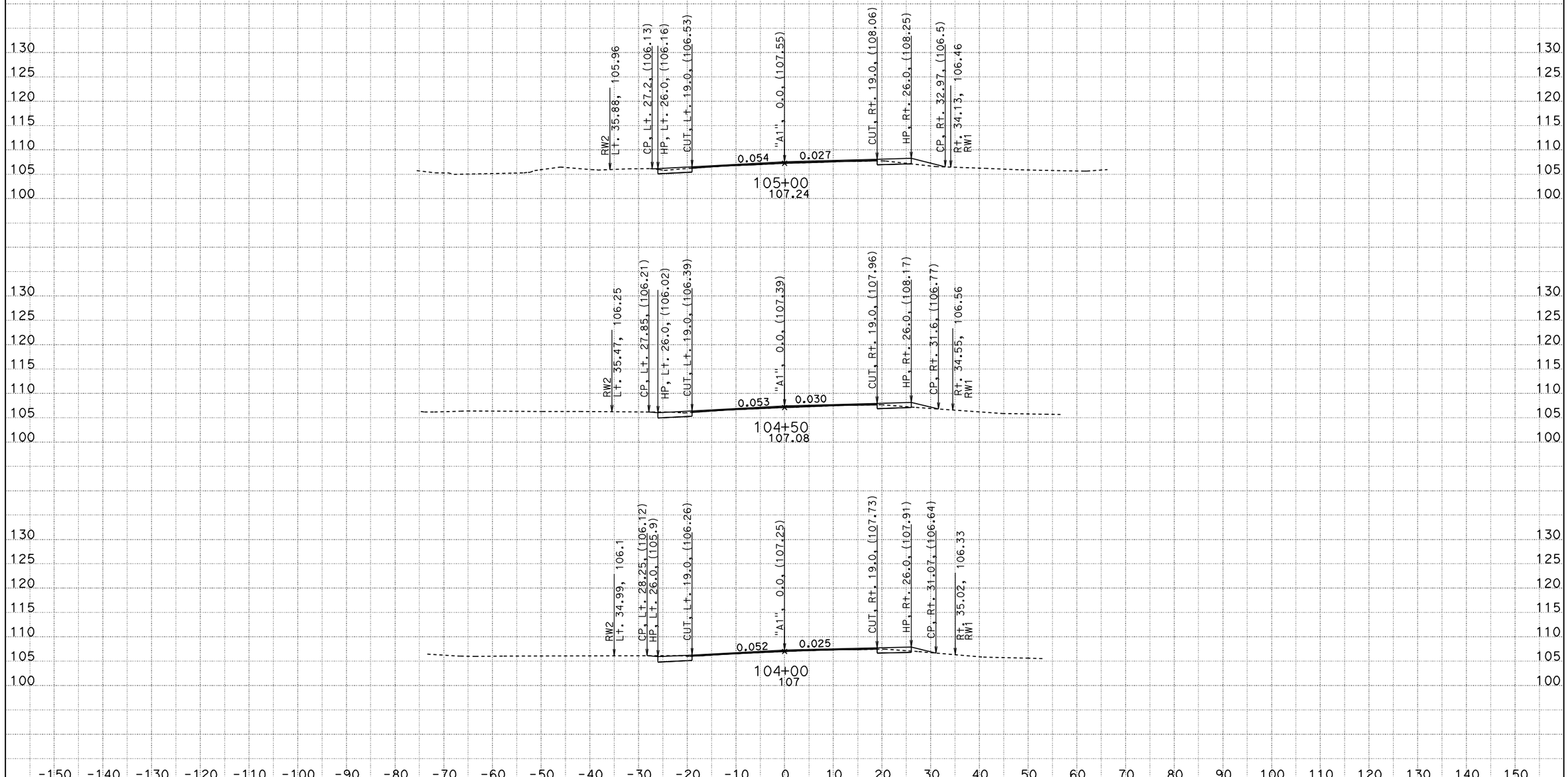

CREATED BY: A. Chin
DATE: 3/22/2010
KC Project: 4E220

CONTRACT: 4E2201
DIST/CO/RTE/PM: 03/Sac/16/15.1
PROJECT ID: Slough House - Widening

SCALE: 1" = 10' Horiz.
1" = 10' Vert.

All Dimensions are US Survey Feet

A1
CROSS SECTIONS
SHEET 4 OF 13

FOR EARTHWORK DEVELOPMENT ONLY

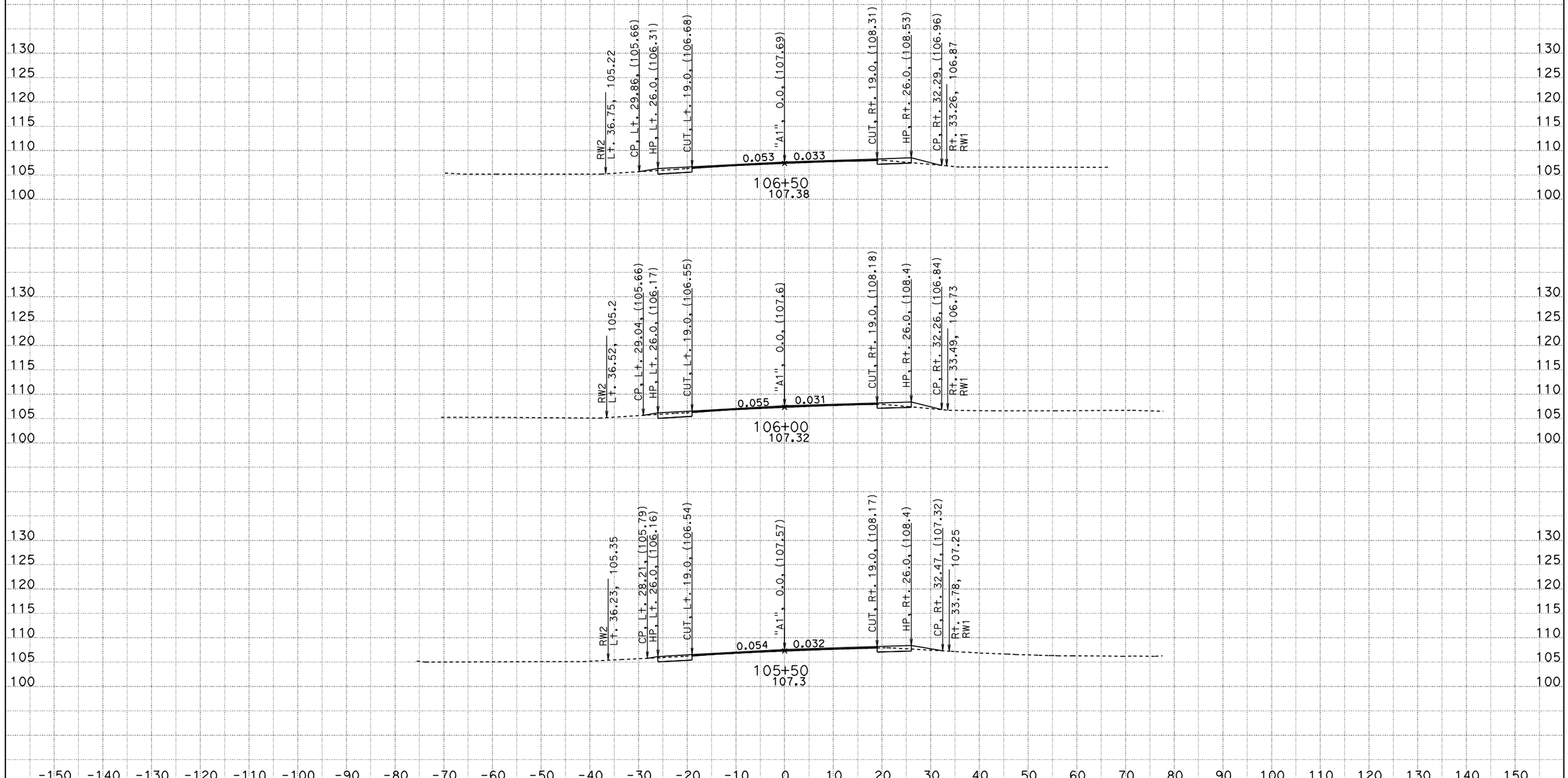

CREATED BY: A. Chin
DATE: 3/22/2010
KC Project: 4E220

CONTRACT: 4E2201
DIST/CO/RTE/PM: 03/Sac/16/15.1
PROJECT ID: Slough House - Widening

SCALE: 1" = 10' Horiz.
1" = 10' Vert.

All Dimensions are US Survey Feet

A1
CROSS SECTIONS
SHEET 5 OF 13

FOR EARTHWORK DEVELOPMENT ONLY

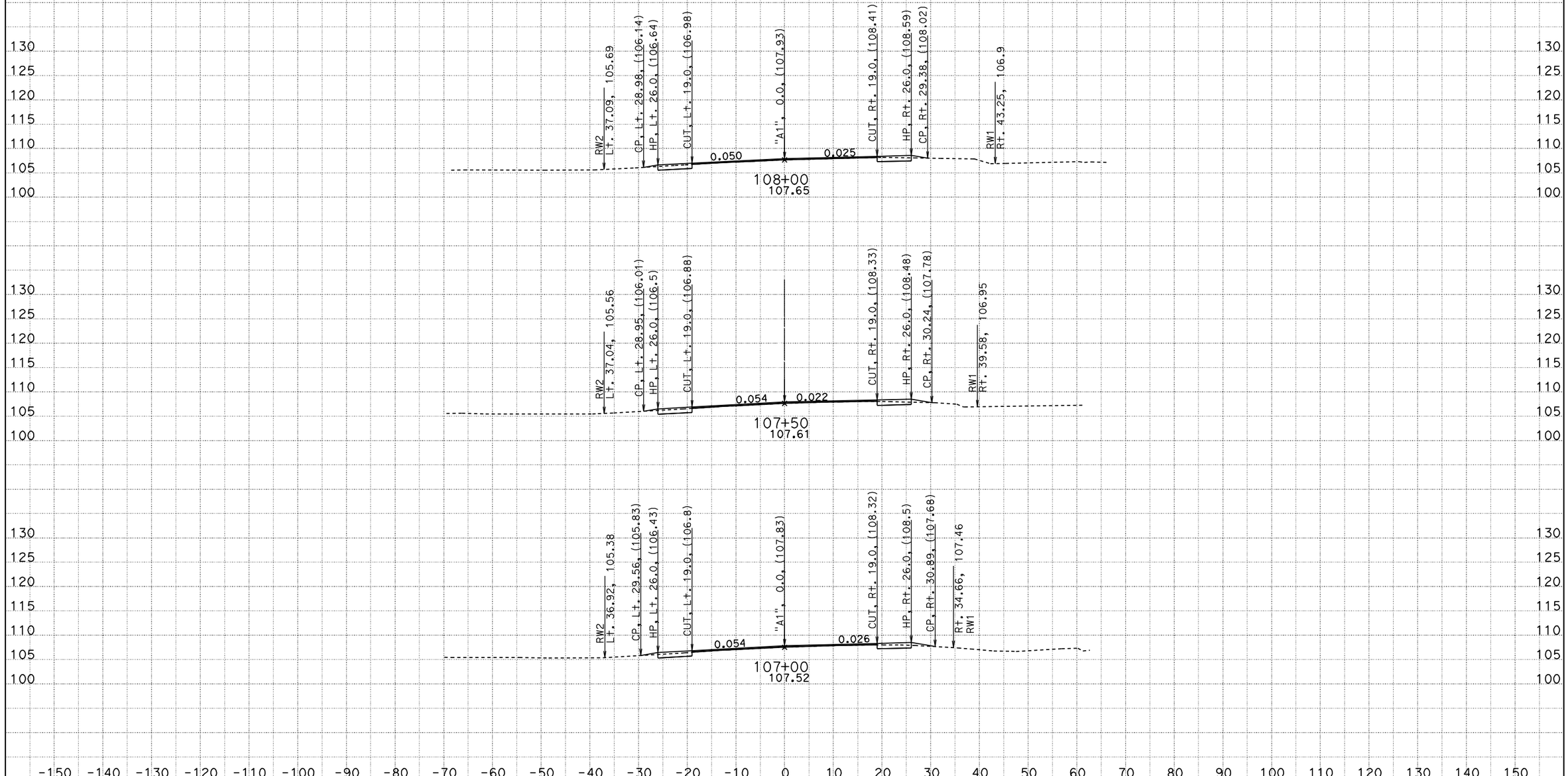

CREATED BY: A. Chin
DATE: 3/22/2010
KC Project: 4E220

CONTRACT: 4E2201
DIST/CO/RTE/PM: 03/Sac/16/15.1
PROJECT ID: Slough House - Widening

SCALE: 1" = 10' Horiz.
1" = 10' Vert.

All Dimensions are US Survey Feet

A1
CROSS SECTIONS
SHEET 6 OF 13

FOR EARTHWORK DEVELOPMENT ONLY

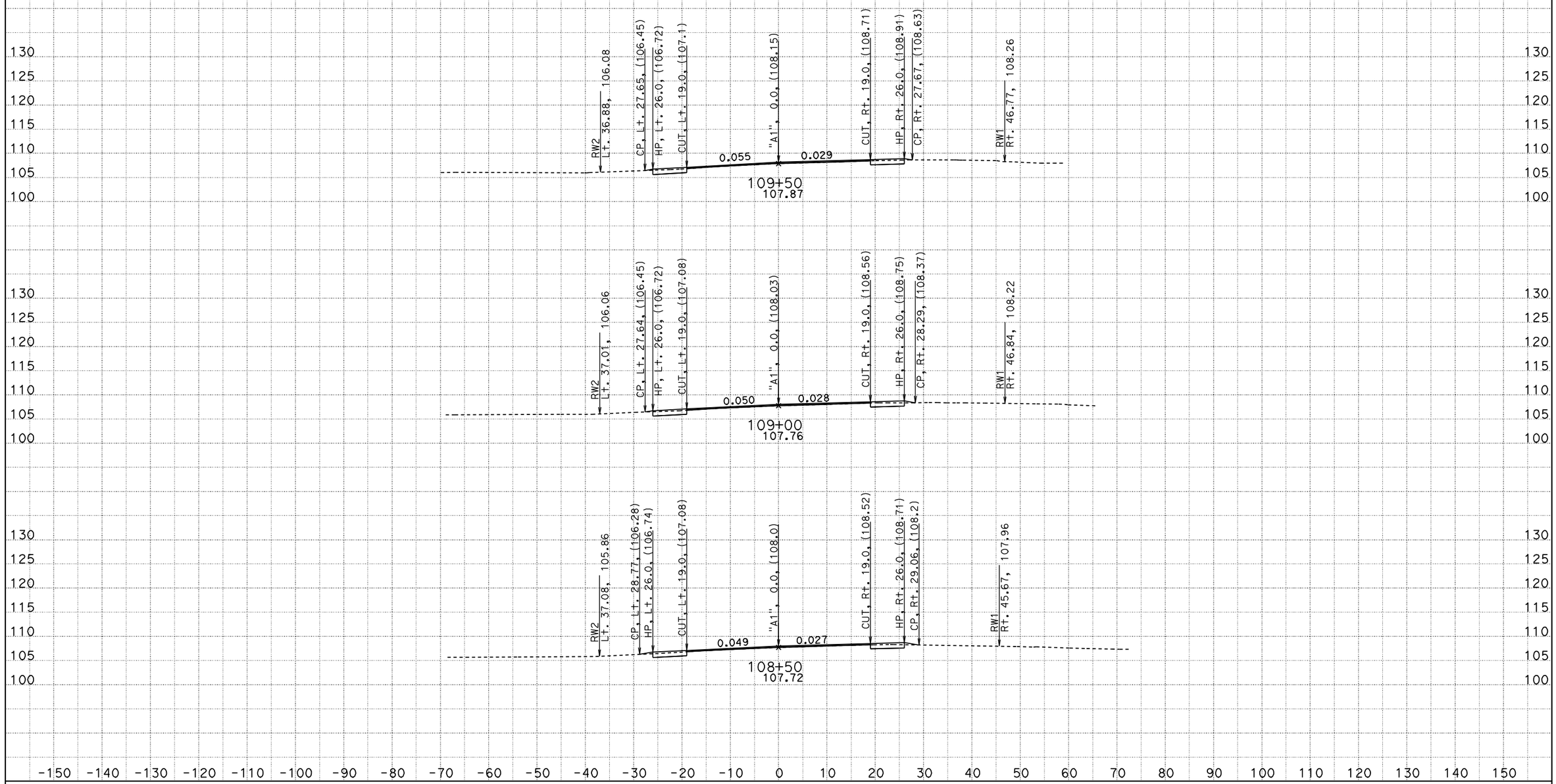

CREATED BY: A. Chin
DATE: 3/22/2010
KC Project: 4E220

CONTRACT: 4E2201
DIST/CO/RTE/PM: 03/Sac/16/15.1
PROJECT ID: Slough House - Widening

SCALE: 1" = 10' Horiz.
1" = 10' Vert.

All Dimensions are US Survey Feet

A1
CROSS SECTIONS
SHEET 7 OF 13

FOR EARTHWORK DEVELOPMENT ONLY

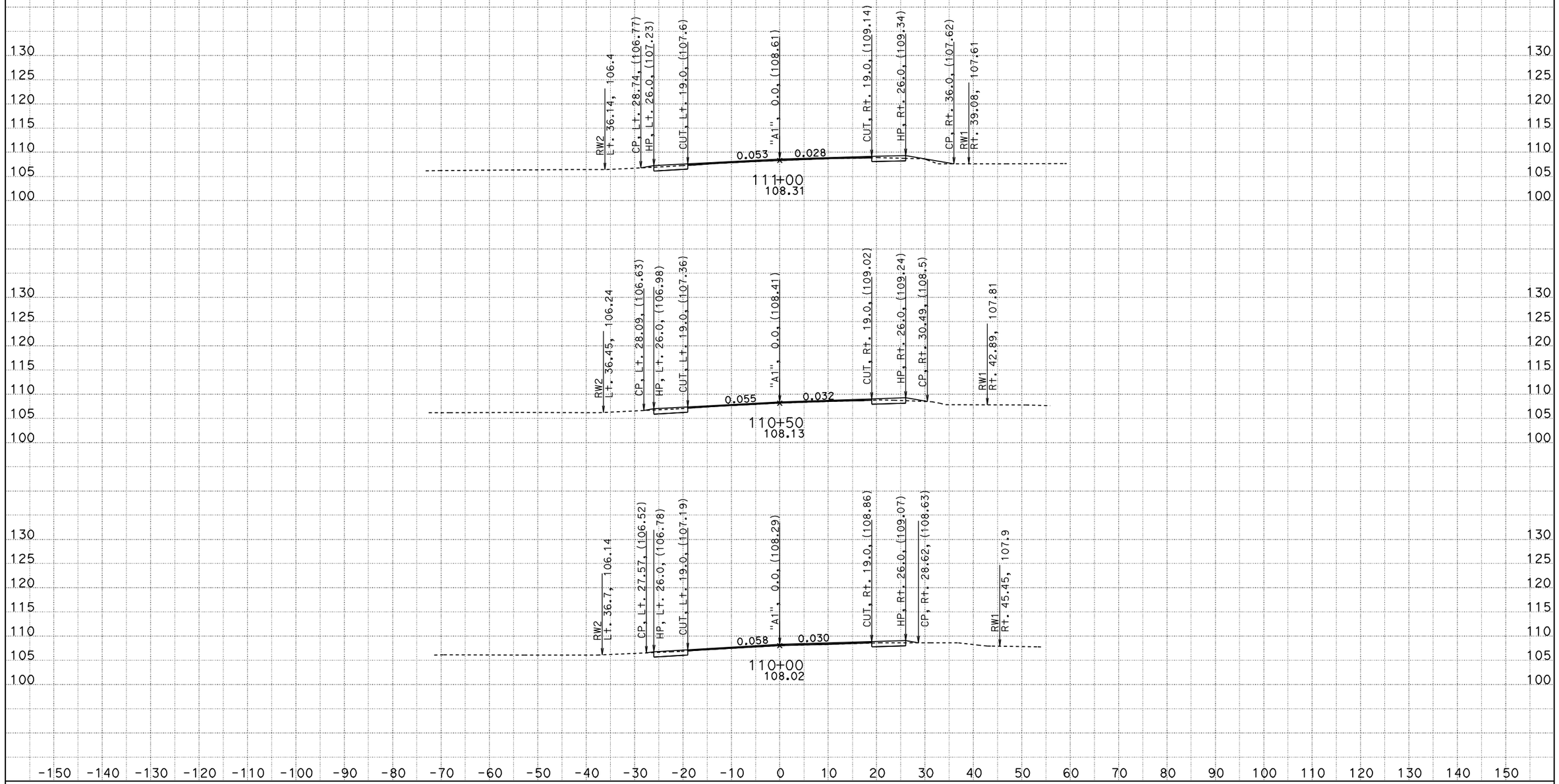

CREATED BY: A. Chin
DATE: 3/22/2010
KC Project: 4E220

CONTRACT: 4E2201
DIST/CO/RTE/PM: 03/Sac/16/15.1
PROJECT ID: Slough House - Widening

SCALE: 1" = 10' Horiz.
1" = 10' Vert.

All Dimensions are US Survey Feet

A1
CROSS SECTIONS
SHEET 8 OF 13

FOR EARTHWORK DEVELOPMENT ONLY

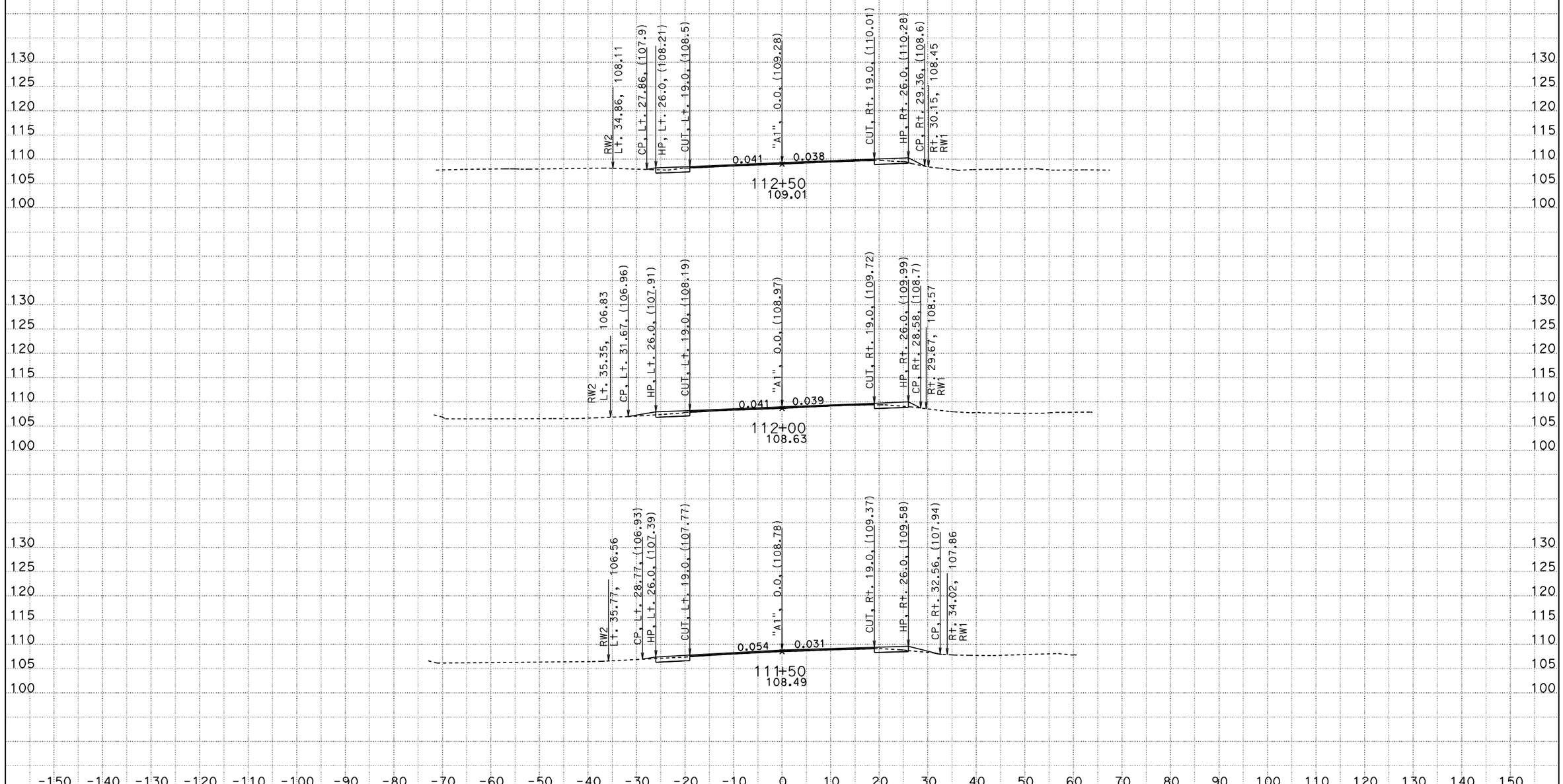

CREATED BY: A. Chin
DATE: 3/22/2010
KC Project: 4E220

CONTRACT: 4E2201
DIST/CO/RTE/PM: 03/Sac/16/15.1
PROJECT ID: Slough House - Widening

SCALE: 1" = 10' Horiz.
1" = 10' Vert.

All Dimensions are US Survey Feet

A1
CROSS SECTIONS
SHEET 9 OF 13

FOR EARTHWORK DEVELOPMENT ONLY

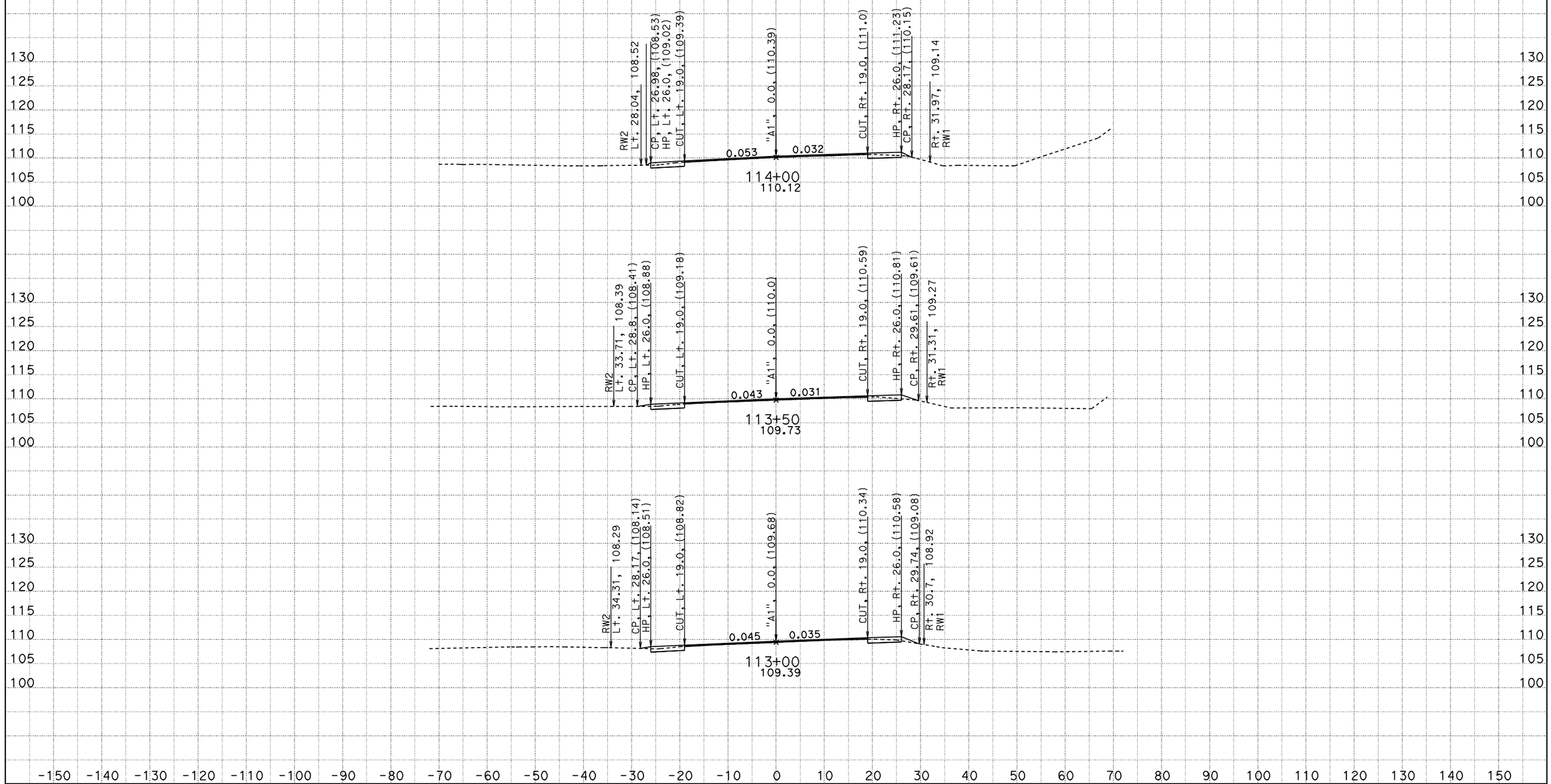

CREATED BY: A. Chin
DATE: 3/22/2010
KC Project: 4E220

CONTRACT: 4E2201
DIST/CO/RTE/PM: 03/Sac/16/15.1
PROJECT ID: Slough House - Widening

SCALE: 1" = 10' Horiz.
1" = 10' Vert.

All Dimensions are US Survey Feet

A1
CROSS SECTIONS
SHEET 10 OF 13

FOR EARTHWORK DEVELOPMENT ONLY

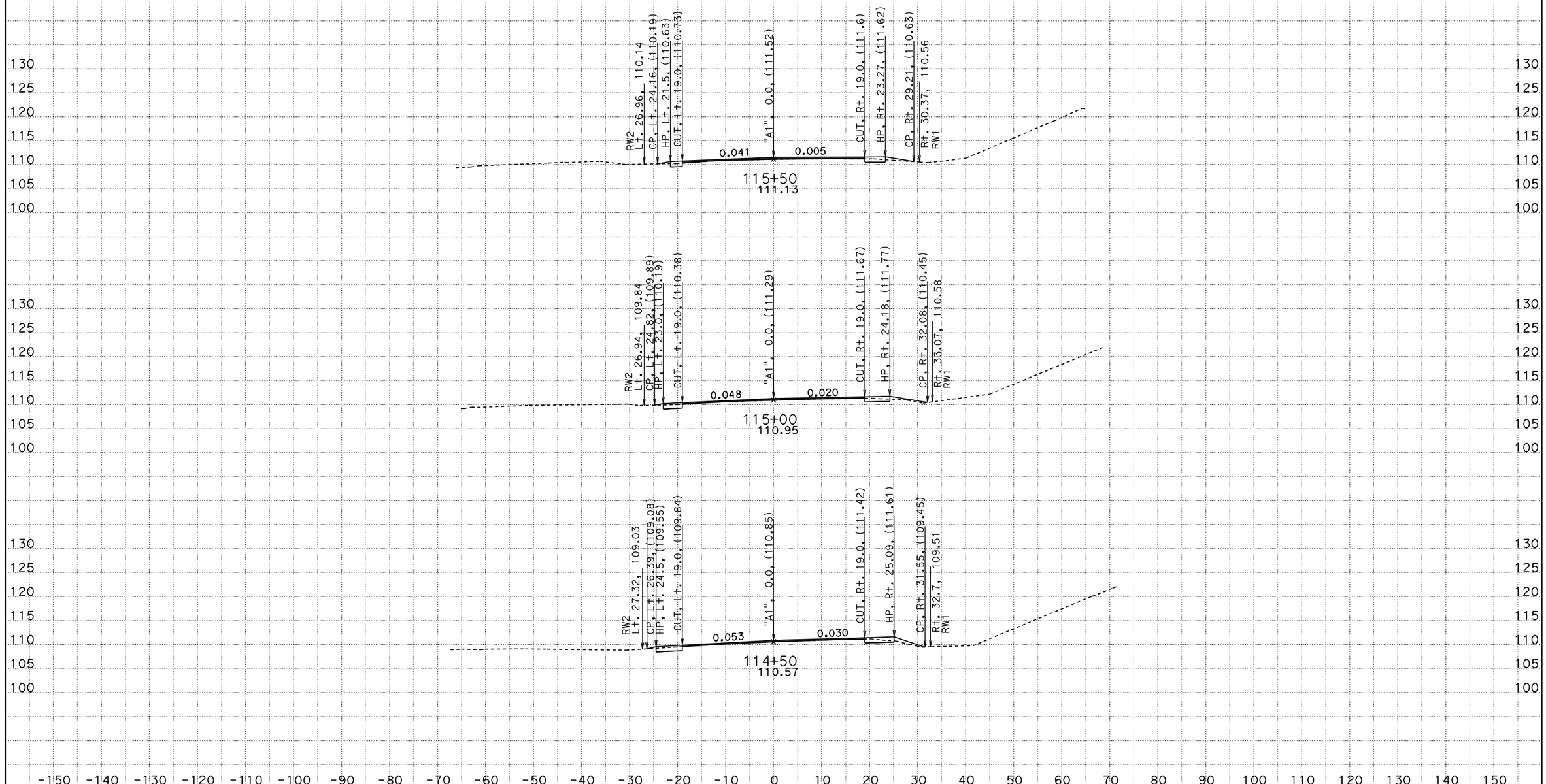

CREATED BY: A. Chin
DATE: 3/22/2010
KC Project: 4E220

CONTRACT: 4E2201
DIST/CO/RTE/PM: 03/Sac/16/15.1
PROJECT ID: Slough House - Widening

SCALE: 1" = 10' Horiz.
1" = 10' Vert.

All Dimensions are US Survey Feet

A1
CROSS SECTIONS
SHEET 11 OF 13

FOR EARTHWORK DEVELOPMENT ONLY

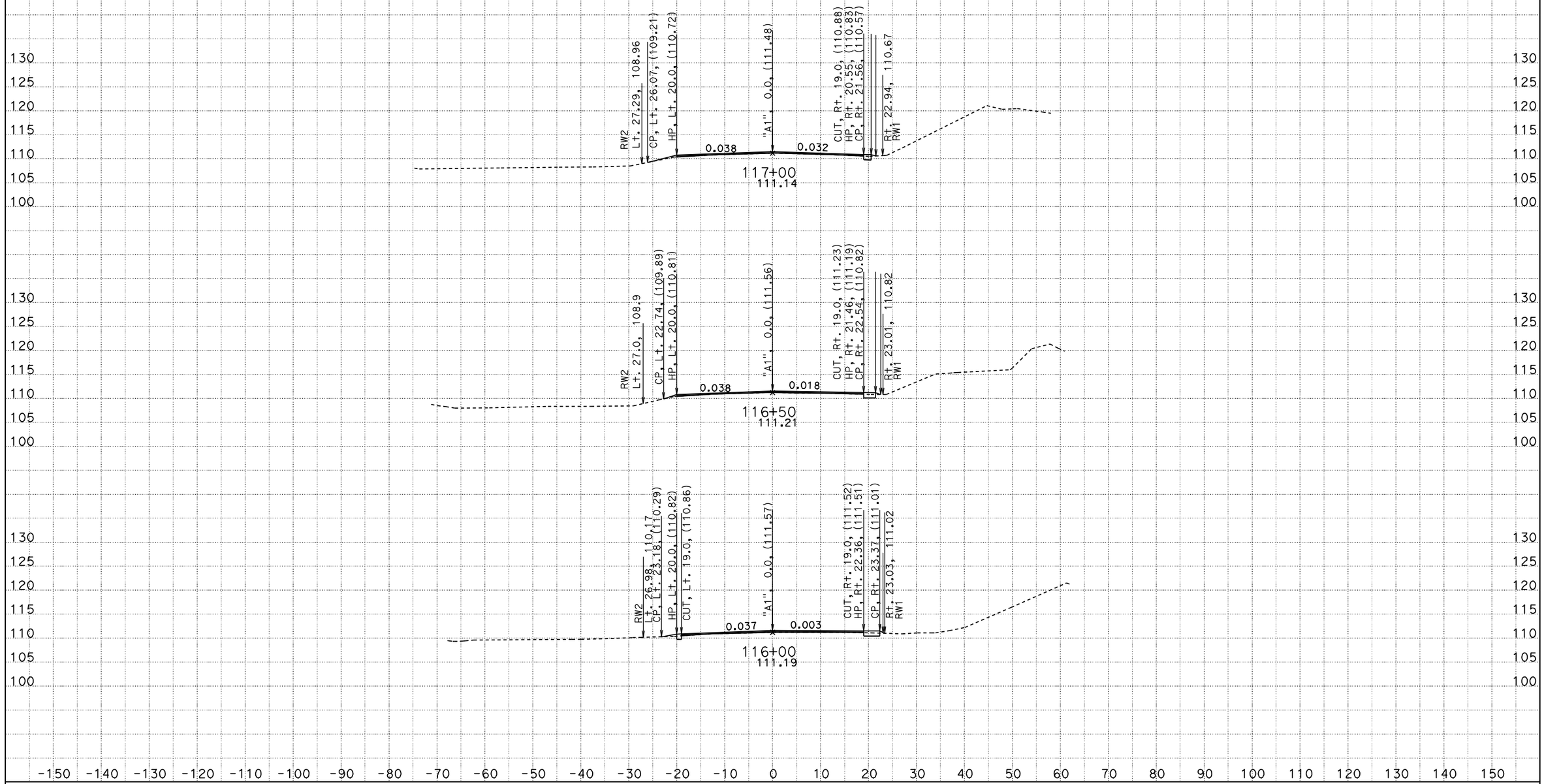

CREATED BY: A. Chin
DATE: 3/22/2010
KC Project: 4E220

CONTRACT: 4E2201
DIST/CO/RTE/PM: 03/Sac/16/15.1
PROJECT ID: Slough House - Widening

SCALE: 1" = 10' Horiz.
1" = 10' Vert.

All Dimensions are US Survey Feet

A1
CROSS SECTIONS
SHEET 12 OF 13

FOR EARTHWORK DEVELOPMENT ONLY

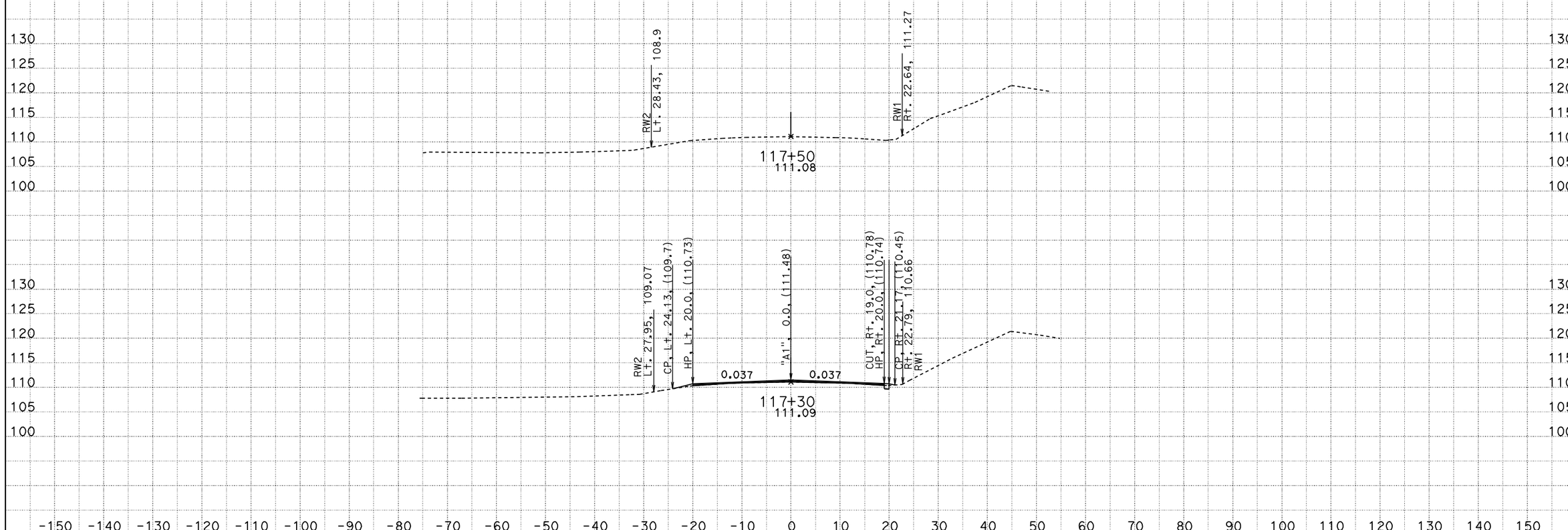

CREATED BY: A. Chin
DATE: 3/22/2010
KC Project: 4E220

CONTRACT: 4E2201
DIST/CO/RTE/PM: 03/Sac/16/15.1
PROJECT ID: Slough House - Widening

SCALE: 1" = 10' Horiz.
1" = 10' Vert.

All Dimensions are US Survey Feet

A1
CROSS SECTIONS
SHEET 13 OF 13