For Earthwork Development Only

All Dimensions are U.S. Survey Feet

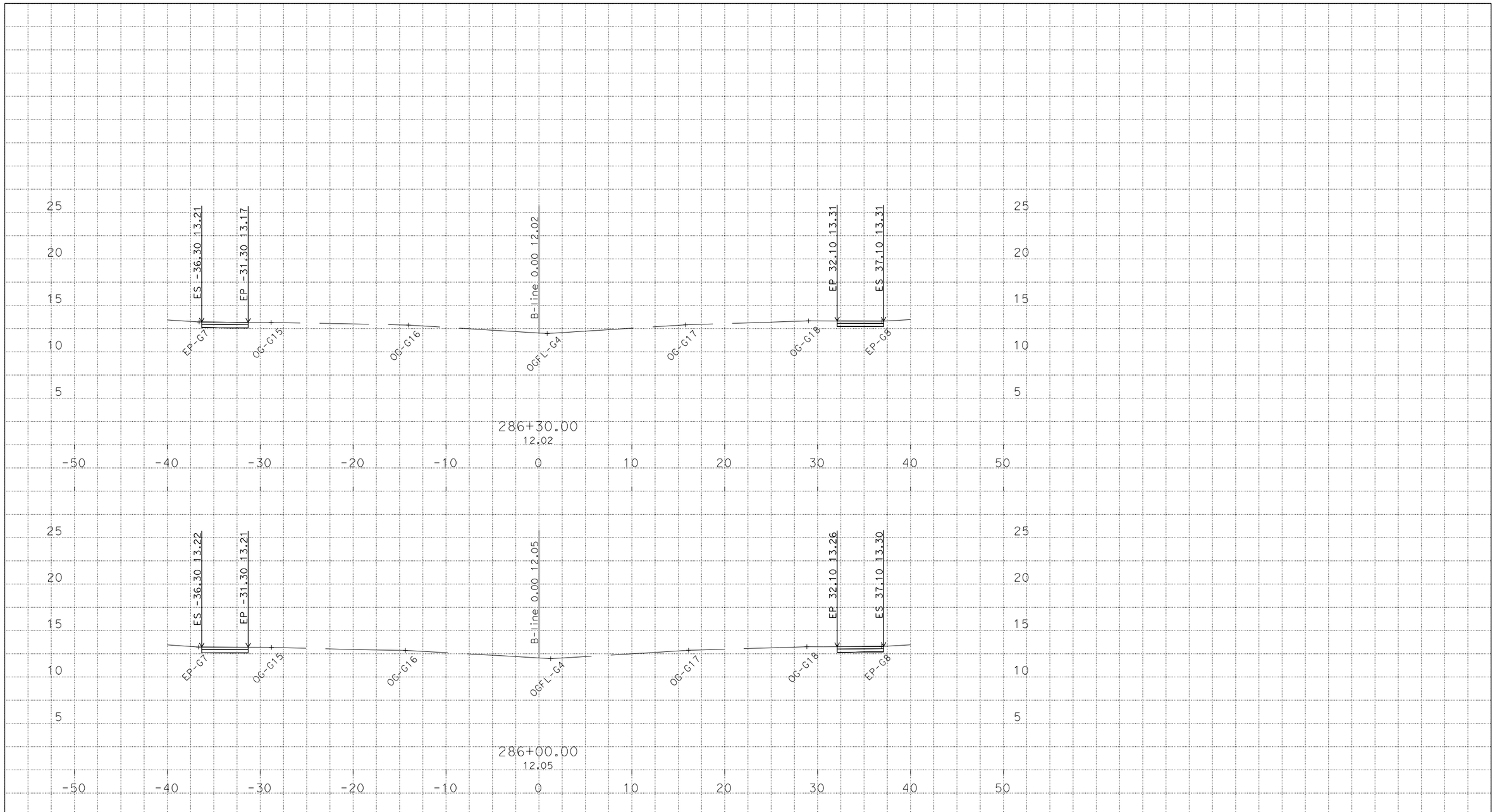

PLOTTED DATE: 05-FEB-2015

SCALE: 1"=5' Horiz.
1"=5' Vert.

CREATED BY: s110874

CONTRACT: 03-4F3304

DIST/CO/RTE/PM: 03/Sac; SJ/5/Var

PROJECT ID: 0314000145

B - Line
LOCATION 3 CROSSOVER
CROSS SECTIONS
1 OF 7

D:\Median\Sent to Survey\Surveys
B1_Corr.LOC3_Don_TEMP_X_C3D_DWG.dwg - 5-Feb-15 8:24 AM

For Earthwork Development Only

All Dimensions are U.S. Survey Feet

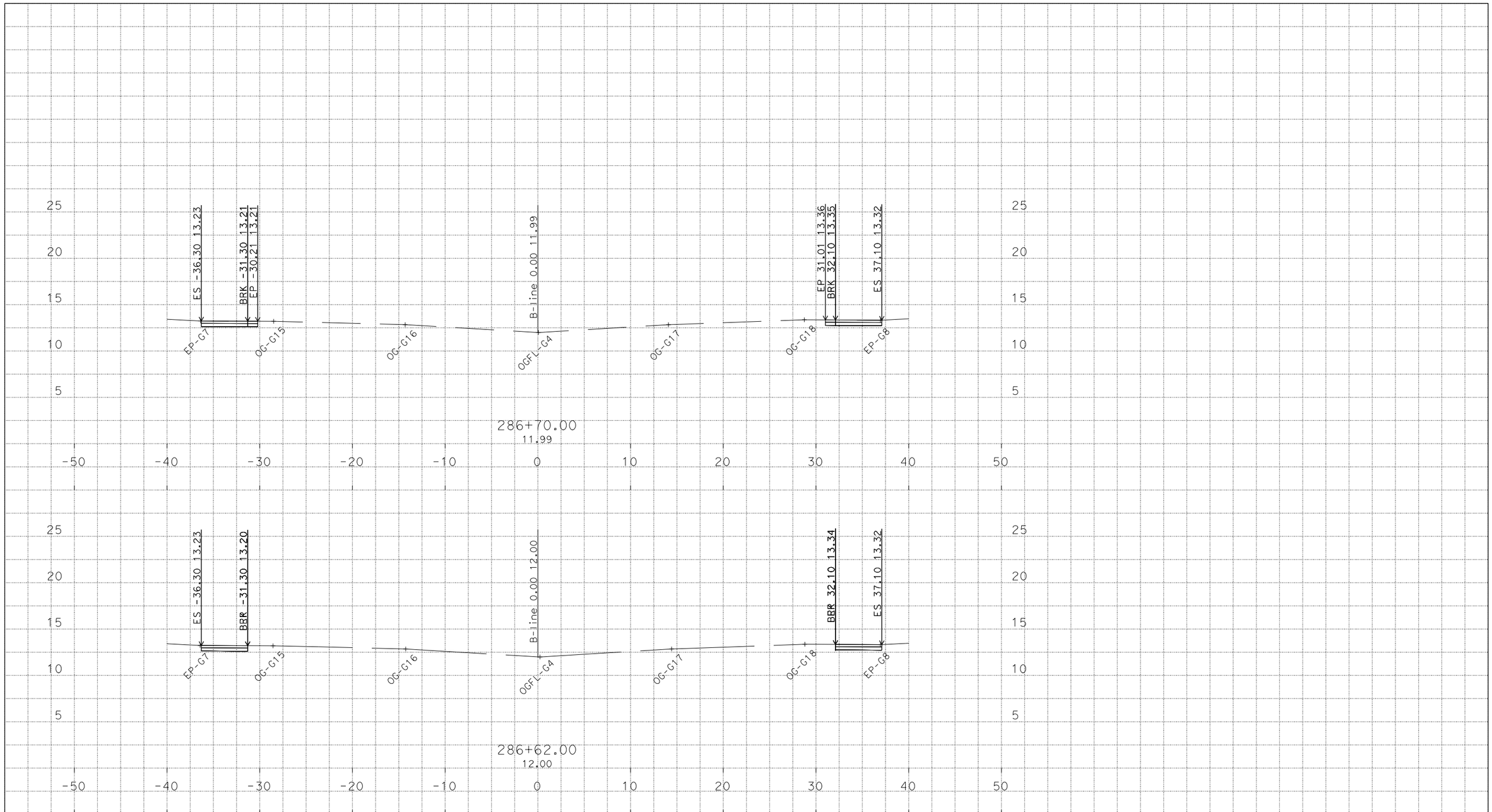

PLOTTED DATE: 05-FEB-2015

SCALE: 1"=5' Horiz.
1"=5' Vert.

CREATED BY: s110874

CONTRACT: 03-4F3304

DIST/CO/RTE/PM: 03/Sac; SJ/5/Var

PROJECT ID: 0314000145

B - Line
LOCATION 3 CROSSOVER
CROSS SECTIONS
2 OF 7

D:\Median\Sent to Survey\Surveys
B1_Corr.LOC3_Don_TEMP_X_C3D_DWG.dwg - 5-Feb-15 8:24 AM

For Earthwork Development Only

All Dimensions are U.S. Survey Feet

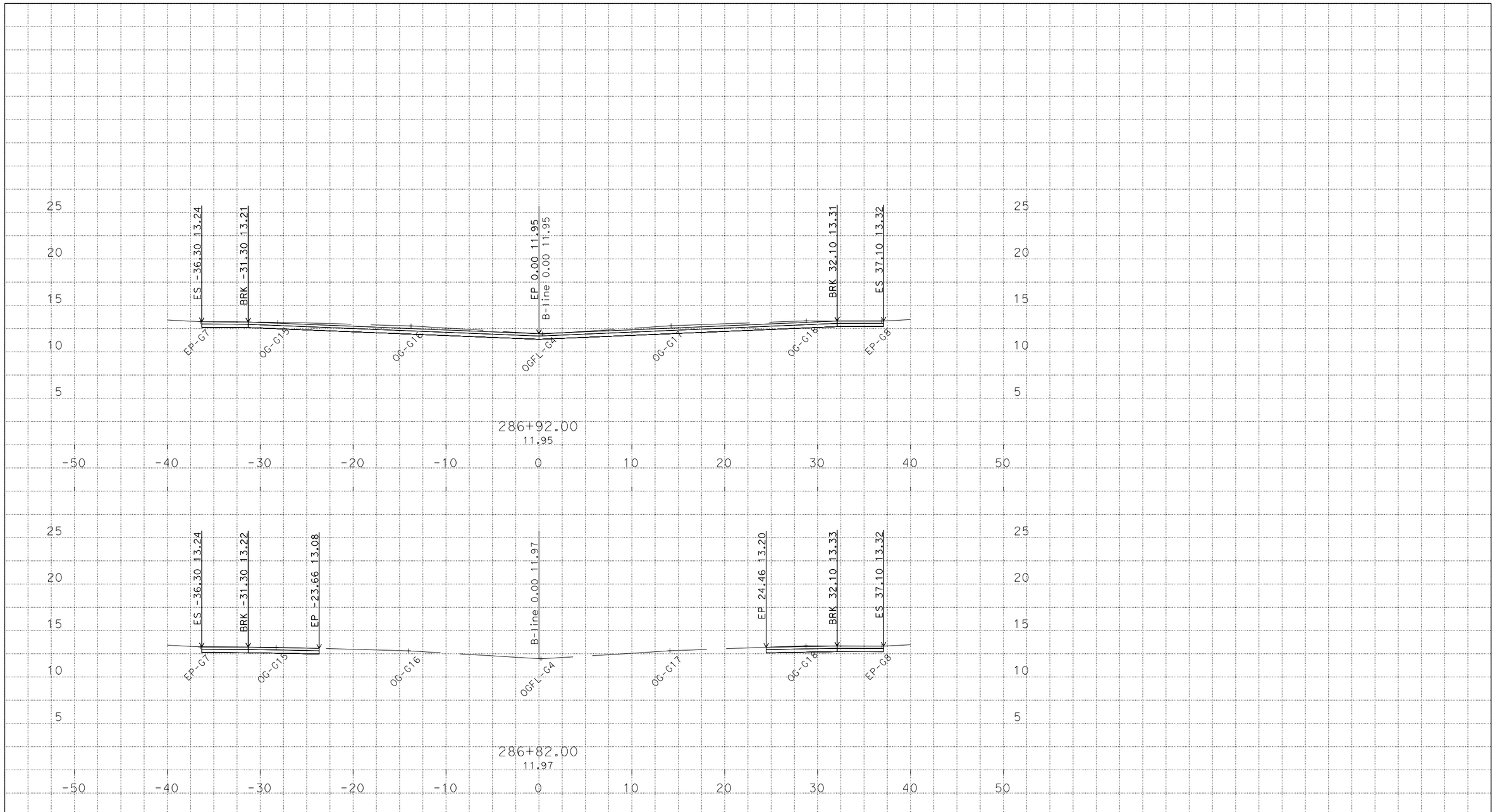

D:\Median\Sent to Survey\Surveys
B1_Corr.LOC3_Don_TEMP_X_C3D_DWG.dwg - 5-Feb-15 8:24 AM

PLOTTED DATE: 05-FEB-2015

SCALE: 1"=5' Horiz.
1"=5' Vert.

CREATED BY: s110874

CONTRACT: 03-4F3304
DIST/CO/RTE/PM: 03/Sac; SJ/5/Var
PROJECT ID: 0314000145

B - Line
LOCATION 3 CROSSOVER
CROSS SECTIONS
3 OF 7

For Earthwork Development Only

All Dimensions are U.S. Survey Feet

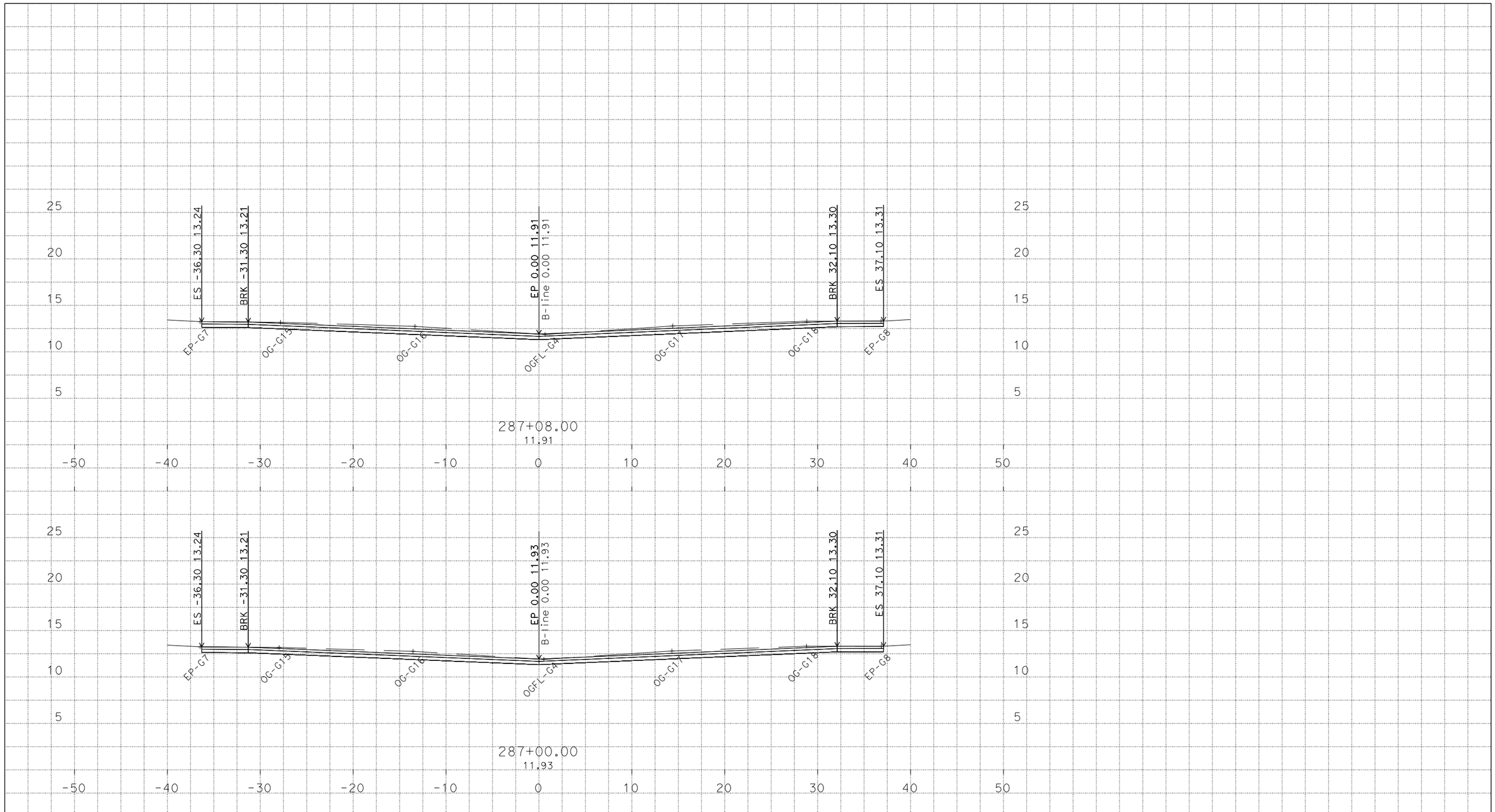

PLOTTED DATE: 05-FEB-2015

SCALE: 1"=5' Horiz.
1"=5' Vert.

CREATED BY: s110874

CONTRACT: 03-4F3304

DIST/CO/RTE/PM: 03/Sac; SJ/5/Var

PROJECT ID: 0314000145

B - Line
LOCATION 3 CROSSOVER
CROSS SECTIONS
4 OF 7

D:\Median\Sent to Survey\Surveys
B1_Corr.LOC3_Don_TEMP_X_C3D_DWG.dwg - 5-Feb-15 8:24 AM

For Earthwork Development Only

All Dimensions are U.S. Survey Feet

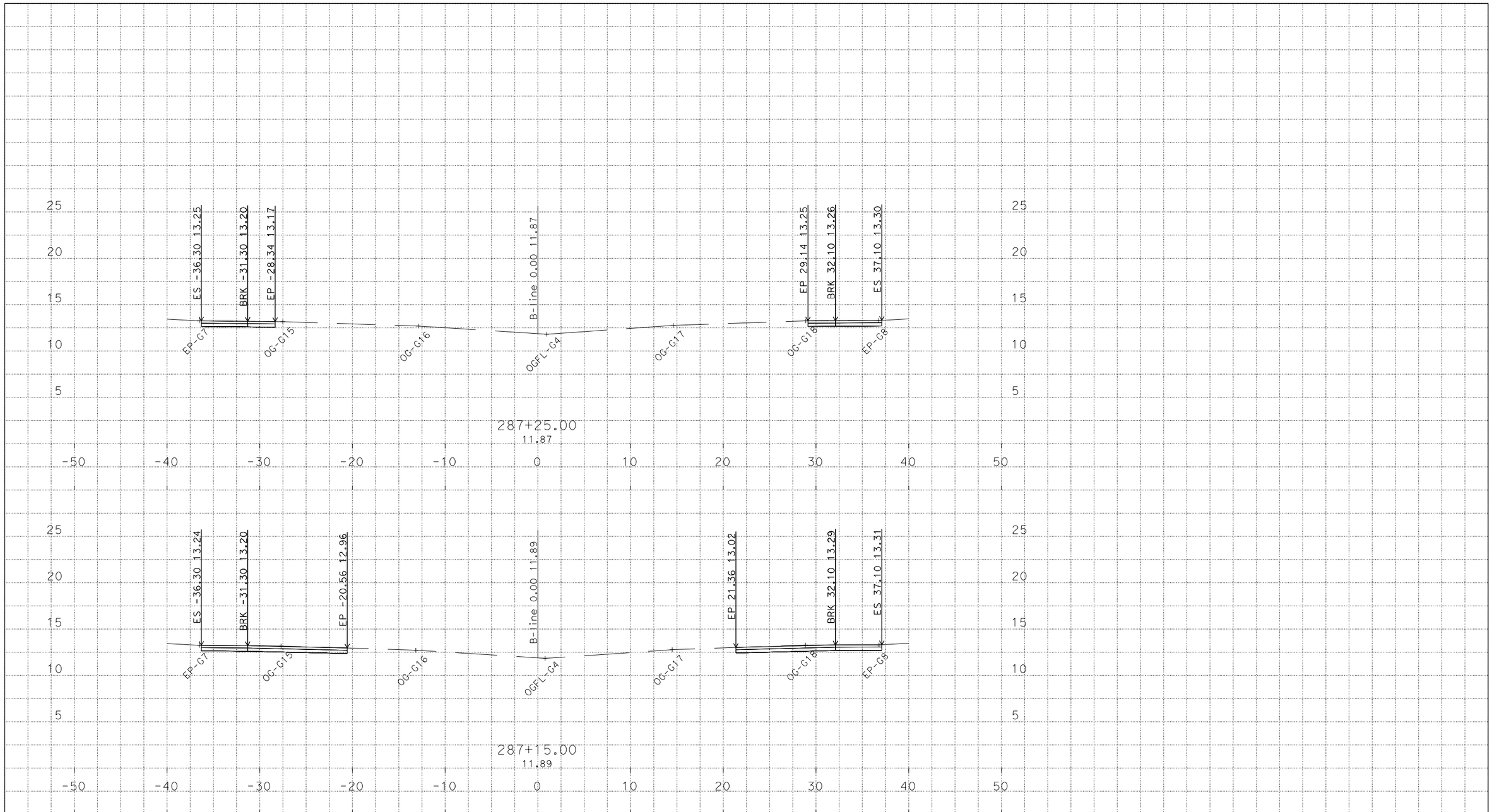

PLOTTED DATE: 05-FEB-2015

SCALE: 1"=5' Horiz.
1"=5' Vert.

CREATED BY: s110874

CONTRACT: 03-4F3304

DIST/CO/RTE/PM: 03/Sac; SJ/5/Var

PROJECT ID: 0314000145

B - Line
LOCATION 3 CROSSOVER
CROSS SECTIONS
5 OF 7

D:\Median\Sent to Survey\Surveys
B1_Corr.LOC3_Don_TEMP_X_C3D_DWG.dwg - 5-Feb-15 8:24 AM

For Earthwork Development Only

All Dimensions are U.S. Survey Feet

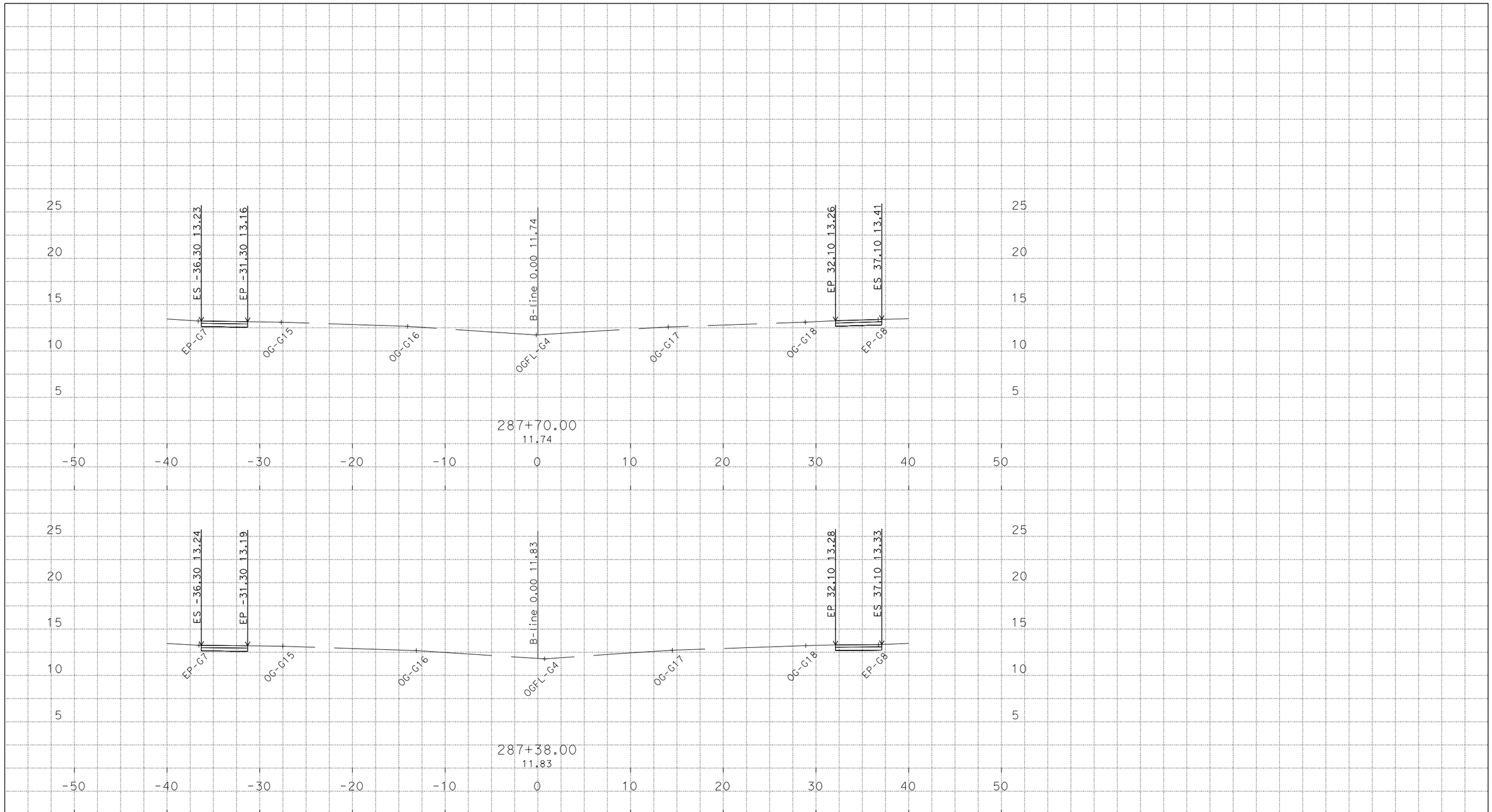

PLOTTED DATE: 05-FEB-2015

SCALE: 1"=5' Horiz.
1"=5' Vert.

CREATED BY: s110874

CONTRACT: 03-4F3304

DIST/CO/RTE/PM: 03/Sac; SJ/5/Var

PROJECT ID: 0314000145

B - Line
LOCATION 3 CROSSOVER
CROSS SECTIONS
6 OF 7

D:\Median\Sent to Survey\Surveys
B1_Corr.LOC3_Don_TEMP_X_C3D_DWG.dwg - 5-Feb-15 8:24 AM

For Earthwork Development Only

All Dimensions are U.S. Survey Feet

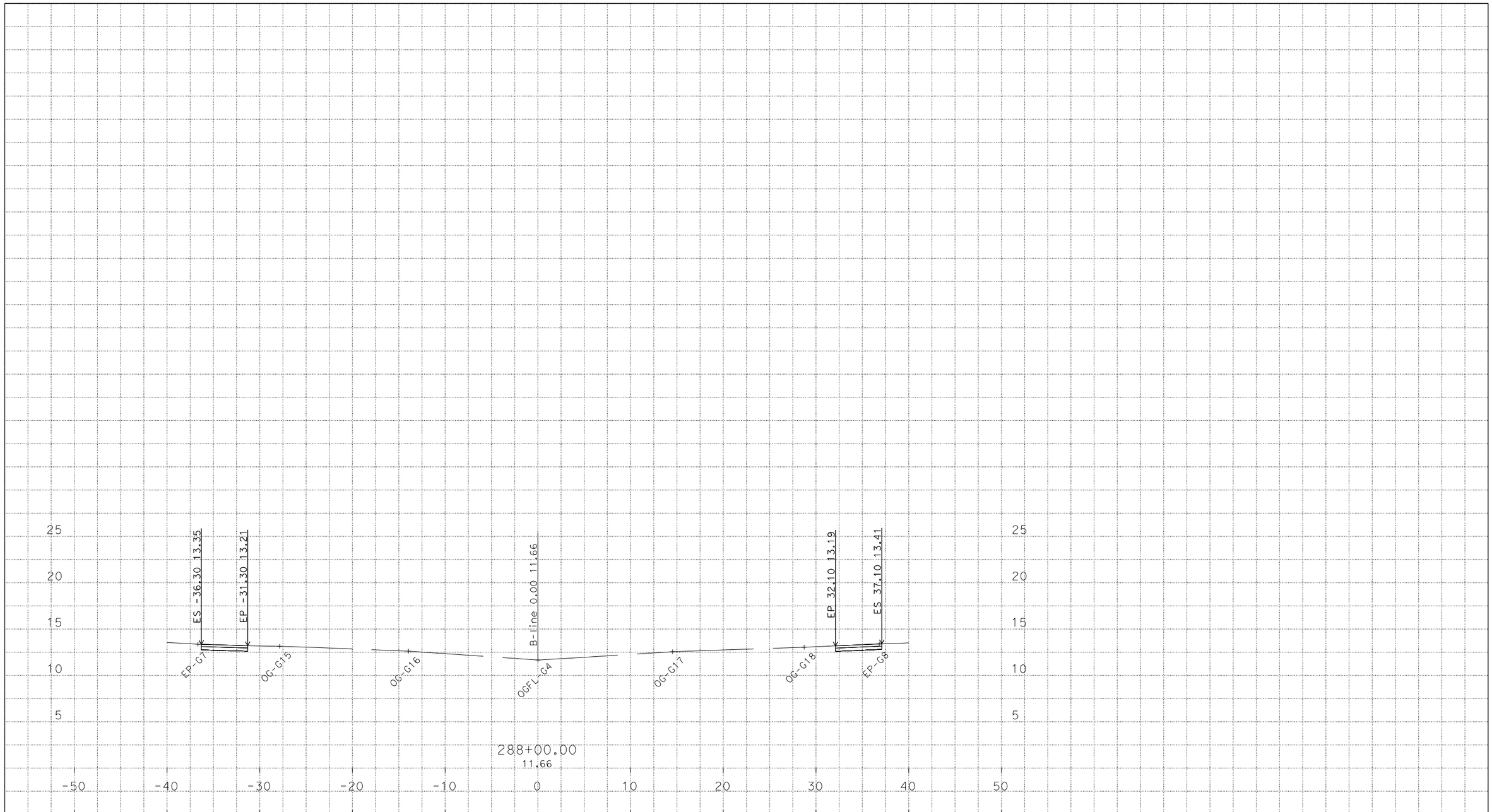

PLOTTED DATE: 05-FEB-2015

SCALE: 1"=5' Horiz.
1"=5' Vert.

CREATED BY: s110874

CONTRACT: 03-4F3304

DIST/CO/RTE/PM: 03/Sac; SJ/5/Var

PROJECT ID: 0314000145

B-Line
LOCATION 3 CROSSOVER
CROSS SECTIONS
7 OF 7

D:\Median\Sent to Survey\Surveys
B1_Corr.LOC3_Don_TEMP_X_C3D_DWG.dwg - 5-Feb-15 8:24 AM