Dist	COUNTY	ROUTE	POST MILES TOTAL PROJECT	SHEET No.	TOTAL SHEETS
04	SCI	82	14.8/18.1	6	149

REGISTERED CIVIL ENGINEER 6/5/15 DATE

6-22-15
PLANS APPROVAL DATE

REGISTERED PROFESSIONAL ENGINEER Solomon Tesfe No. 81153 Exp. 9-30-15 CIVIL STATE OF CALIFORNIA

THE STATE OF CALIFORNIA OR ITS OFFICERS OR AGENTS SHALL NOT BE RESPONSIBLE FOR THE ACCURACY OR COMPLETENESS OF SCANNED COPIES OF THIS PLAN SHEET.

NOTE:

FOR ACCURATE RIGHT OF WAY DATA, CONTACT RIGHT OF WAY ENGINEERING AT THE DISTRICT OFFICE.

LEGEND:

- MINOR CONCRETE (SIDEWALK), (CURB RAMP), OR (CURB AND GUTTER) OR JPCP (RSC) FG
- HMA (TYPE A) FG
- INTERLOCKING CONCRETE PAVERS FG
- MINOR CONCRETE (ISLAND PAVING) FG
- Exist PLANT AREA TO REMAIN
- No. PAVEMENT STRUCTURAL SECTION
- No. CURVE DATA
- LINE INFO
- IRRIGATION CONDUIT 3" PLASTIC PIPE (SCHEDULE 40) (SUPPLY LINE)

ABBREVIATIONS:

CR CURB RAMP
Rem REMOVE

NOTES:

1. UNLESS OTHERWISE NOTED, THE BACK OF ALL CASE C CURB RAMPS MUST CONFORM TO THE EXISTING BACK OF SIDEWALK.
2. EXISTING DRIVEWAYS MUST BE KEPT OPEN AT ALL TIMES DURING CONSTRUCTION.
3. FOR DRIVEWAY CURB TRANSITION, SEE STANDARD PLANS.

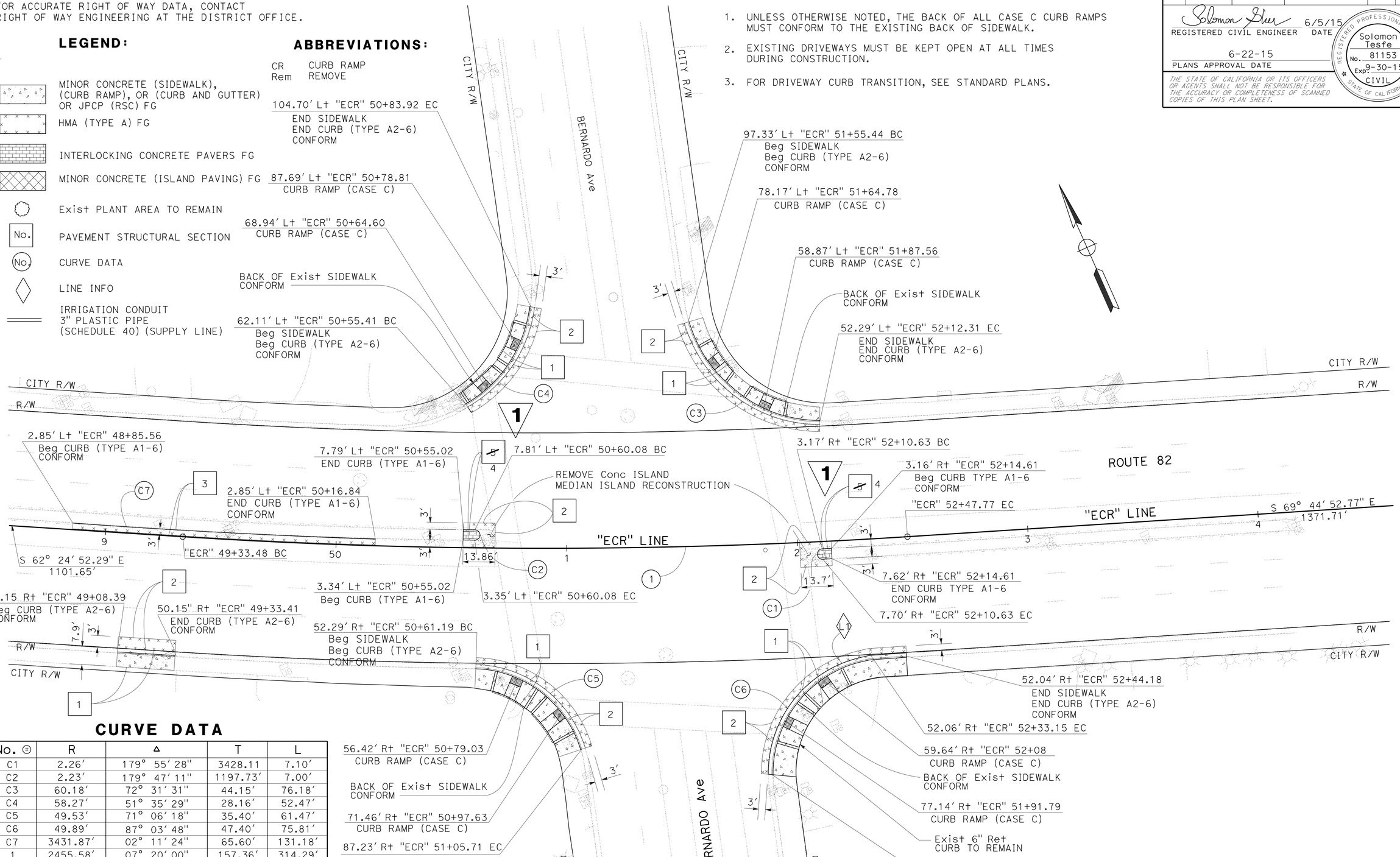

CURVE DATA

No.	R	Δ	T	L
C1	2.26'	179° 55' 28"	3428.11	7.10'
C2	2.23'	179° 47' 11"	1197.73'	7.00'
C3	60.18'	72° 31' 31"	44.15'	76.18'
C4	58.27'	51° 35' 29"	28.16'	52.47'
C5	49.53'	71° 06' 18"	35.40'	61.47'
C6	49.89'	87° 03' 48"	47.40'	75.81'
C7	3431.87'	02° 11' 24"	65.60'	131.18'
1	2455.58'	07° 20' 00"	157.36'	314.29'

LINE TABLE

LINE	LENGTH	BEARING
L1	11.23'	S 69° 35' 23" E

1 REPLACED PER ADDENDUM No. 1 DATED SEPTEMBER 23, 2015

LAYOUT
LOCATION 1
SCALE: 1" = 20'

L-1

STATE OF CALIFORNIA - DEPARTMENT OF TRANSPORTATION
DESIGN
FUNCTIONAL SUPERVISOR: SINDHU KURUP
CALCULATED-DESIGNED BY: SOLOMON TESFE
CHECKED BY: DANIEL MULUGETA
REVISED BY: ST
DATE REVISED: 5/20/15

LAST REVISION 06-22-15
DATE PLOTTED => 21-SEP-2015
TIME PLOTTED => 14:03

Dist	COUNTY	ROUTE	POST MILES TOTAL PROJECT	SHEET No.	TOTAL SHEETS
04	SCI	82	14.8/18.1	10	149

REGISTERED CIVIL ENGINEER 6/5/15 DATE

6-22-15
PLANS APPROVAL DATE

REGISTERED PROFESSIONAL ENGINEER Solomon Tesfe No. 81153 Exp. 9-30-15 CIVIL STATE OF CALIFORNIA

THE STATE OF CALIFORNIA OR ITS OFFICERS OR AGENTS SHALL NOT BE RESPONSIBLE FOR THE ACCURACY OR COMPLETENESS OF SCANNED COPIES OF THIS PLAN SHEET.

NOTE:

FOR ACCURATE RIGHT OF WAY DATA, CONTACT RIGHT OF WAY ENGINEERING AT THE DISTRICT OFFICE.

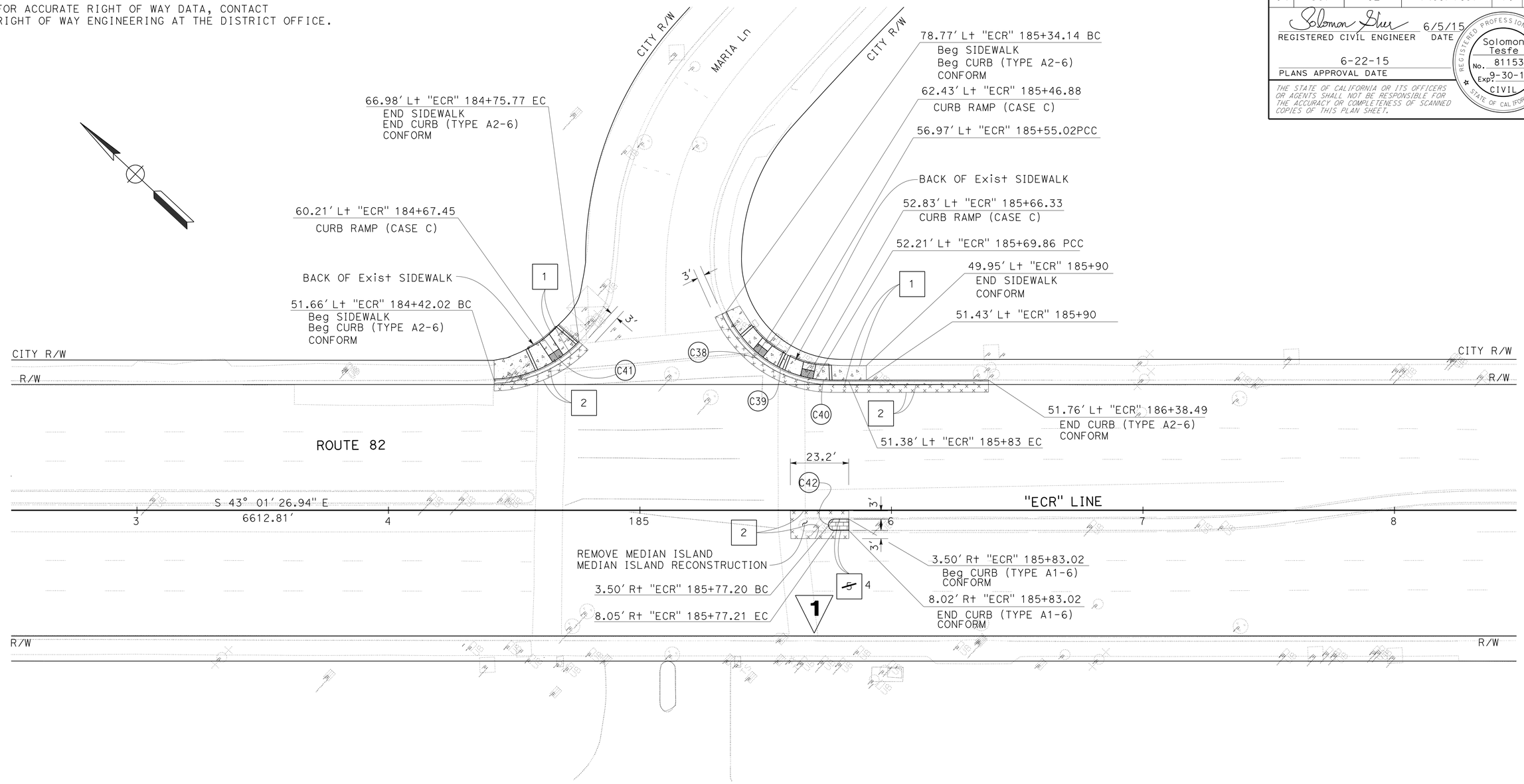

CURVE DATA

No.	R	Δ	T	L
C38	48.30'	36° 24' 35"	15.88'	30.69'
C39	43.98'	20° 25' 10"	7.92'	15.67'
C40	94.58'	08° 42' 14"	7.20'	14.37'
C41	52.35'	41° 28' 28"	19.82'	37.89'
C42	2.28'	180° 20' 09"	776.87'	7.17'

1 **REPLACED PER ADDENDUM No. 1 DATED SEPTEMBER 23, 2015**

FOR NOTES, ABBREVIATIONS AND LEGEND, SEE SHEET L-1

LAYOUT
LOCATION 4
SCALE: 1" = 20'

L-5

STATE OF CALIFORNIA - DEPARTMENT OF TRANSPORTATION
Caltrans
DESIGN

FUNCTIONAL SUPERVISOR: SINDHU KURUP
CALCULATED-DESIGNED BY: SOLOMON TESFE
CHECKED BY: DANIEL MULUGETA
REVISED BY: ST
DATE REVISED: 5/20/15

LAST REVISION 06-22-15
DATE PLOTTED => 21-SEP-2015
TIME PLOTTED => 14:03

Dist	COUNTY	ROUTE	POST MILES TOTAL PROJECT	SHEET No.	TOTAL SHEETS
04	SCI	82	14.8/18.1	11	149

REGISTERED CIVIL ENGINEER — DATE 6/5/15

6-22-15
PLANS APPROVAL DATE

REGISTERED PROFESSIONAL ENGINEER — Solomon Tesfe — No. 81153 — Exp. 9-30-15 — CIVIL — STATE OF CALIFORNIA

THE STATE OF CALIFORNIA OR ITS OFFICERS OR AGENTS SHALL NOT BE RESPONSIBLE FOR THE ACCURACY OR COMPLETENESS OF SCANNED COPIES OF THIS PLAN SHEET.

NOTE:

FOR ACCURATE RIGHT OF WAY DATA, CONTACT RIGHT OF WAY ENGINEERING AT THE DISTRICT OFFICE.

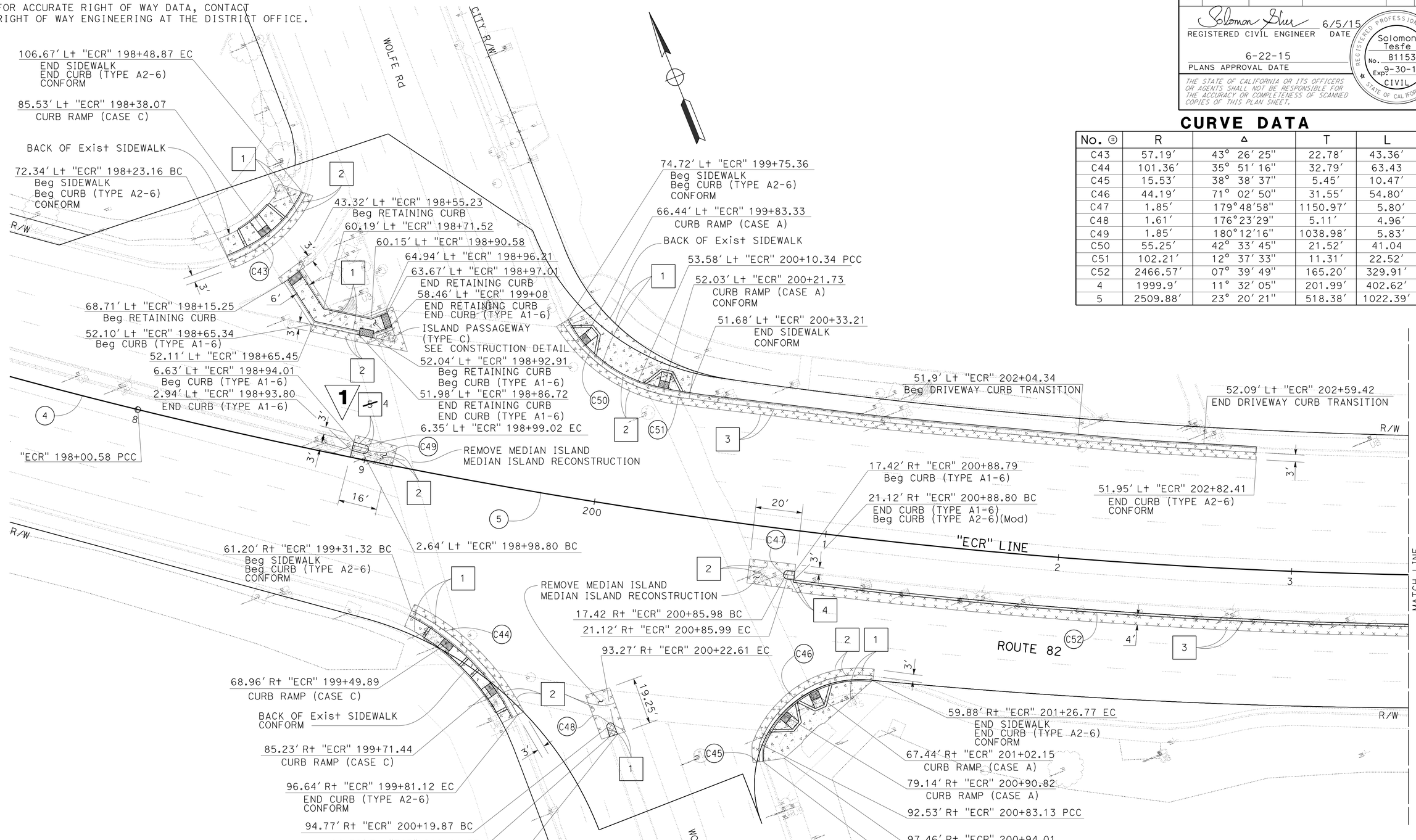

CURVE DATA

No. ⊕	R	Δ	T	L
C43	57.19'	43° 26' 25"	22.78'	43.36'
C44	101.36'	35° 51' 16"	32.79'	63.43
C45	15.53'	38° 38' 37"	5.45'	10.47'
C46	44.19'	71° 02' 50"	31.55'	54.80'
C47	1.85'	179°48'58"	1150.97'	5.80'
C48	1.61'	176°23'29"	5.11'	4.96'
C49	1.85'	180°12'16"	1038.98'	5.83'
C50	55.25'	42° 33' 45"	21.52'	41.04
C51	102.21'	12° 37' 33"	11.31'	22.52'
C52	2466.57'	07° 39' 49"	165.20'	329.91'
4	1999.9'	11° 32' 05"	201.99'	402.62'
5	2509.88'	23° 20' 21"	518.38'	1022.39'

1 REPLACED PER ADDENDUM No. 1 DATED SEPTEMBER 23, 2015

FOR NOTES, ABBREVIATIONS AND LEGEND, SEE SHEET L-1

LAYOUT
LOCATION 5
SCALE: 1" = 20'

L-6

STATE OF CALIFORNIA - DEPARTMENT OF TRANSPORTATION
Caltrans® DESIGN

FUNCTIONAL SUPERVISOR: SINDHU KURUP
CALCULATED-DESIGNED BY: SOLOMON TESFE
CHECKED BY: DANIEL MULUGETA
REVISED BY: ST
DATE REVISED: 5/20/15

LAST REVISION: DATE PLOTTED => 21-SEP-2015
TIME PLOTTED => 14:03
06-22-15

Dist	COUNTY	ROUTE	POST MILES TOTAL PROJECT	SHEET No.	TOTAL SHEETS
04	SCI	82	14.8/18.1	14	149

REGISTERED CIVIL ENGINEER 6/5/15 DATE

6-22-15
PLANS APPROVAL DATE

REGISTERED PROFESSIONAL ENGINEER Solomon Tesfe No. 81153 Exp. 9-30-15 CIVIL STATE OF CALIFORNIA

THE STATE OF CALIFORNIA OR ITS OFFICERS OR AGENTS SHALL NOT BE RESPONSIBLE FOR THE ACCURACY OR COMPLETENESS OF SCANNED COPIES OF THIS PLAN SHEET.

NOTE:

FOR ACCURATE RIGHT OF WAY DATA, CONTACT RIGHT OF WAY ENGINEERING AT THE DISTRICT OFFICE.

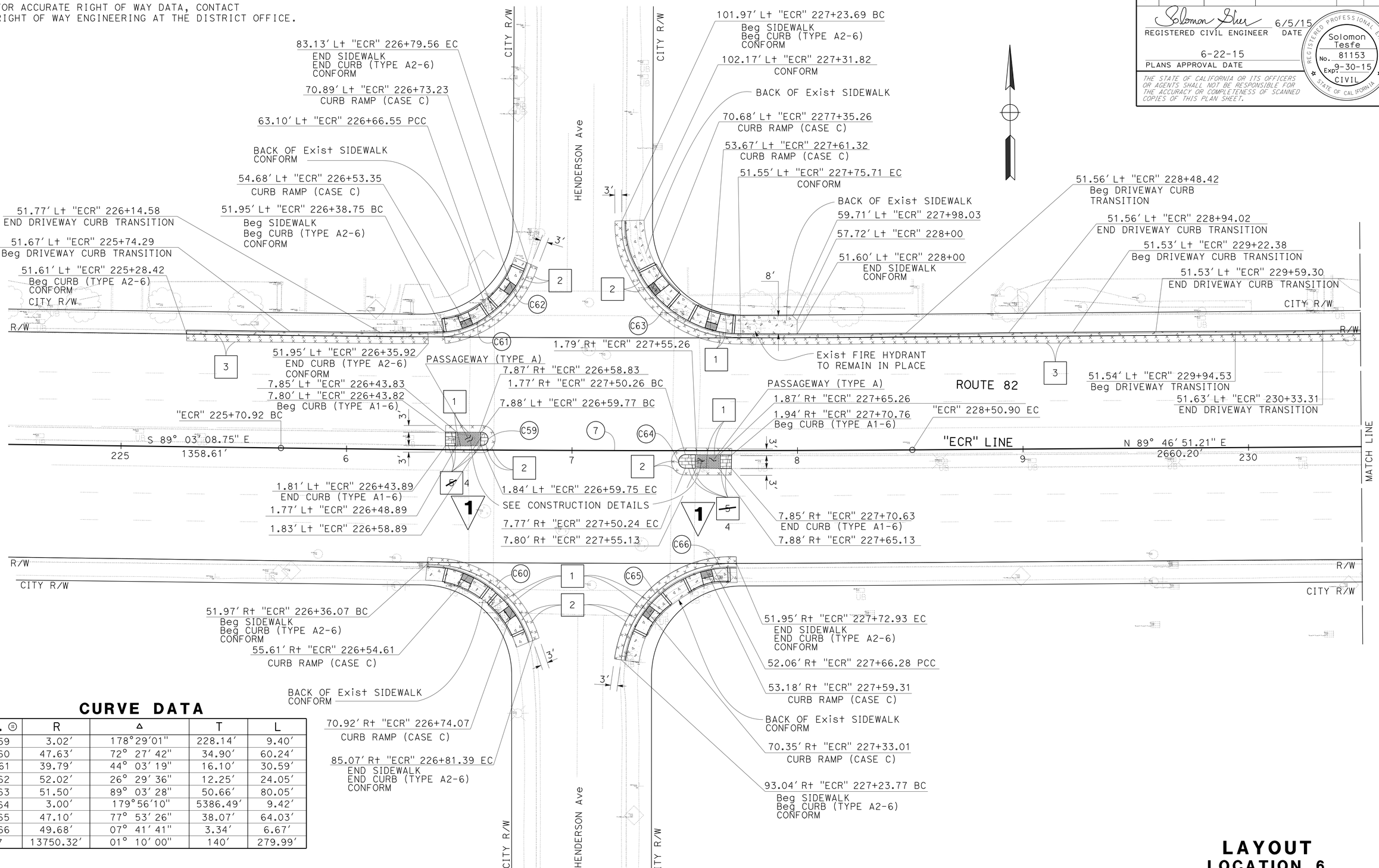

CURVE DATA

No.	R	Δ	T	L
C59	3.02'	178°29'01"	228.14'	9.40'
C60	47.63'	72° 27' 42"	34.90'	60.24'
C61	39.79'	44° 03' 19"	16.10'	30.59'
C62	52.02'	26° 29' 36"	12.25'	24.05'
C63	51.50'	89° 03' 28"	50.66'	80.05'
C64	3.00'	179°56'10"	5386.49'	9.42'
C65	47.10'	77° 53' 26"	38.07'	64.03'
C66	49.68'	07° 41' 41"	3.34'	6.67'
7	13750.32'	01° 10' 00"	140'	279.99'

1 REPLACED PER ADDENDUM No. 1 DATED SEPTEMBER 23, 2015

FOR NOTES, ABBREVIATIONS AND LEGEND, SEE SHEET L-1

LAYOUT
LOCATION 6
SCALE: 1" = 20'

L-9

STATE OF CALIFORNIA - DEPARTMENT OF TRANSPORTATION
Caltrans DESIGN

FUNCTIONAL SUPERVISOR: SINDHU KURUP
CALCULATED-DESIGNED BY: SOLOMON TESFE
CHECKED BY: DANIEL MULUGETA
REVISED BY: ST
DATE REVISED: 5/20/15

LAST REVISION 06-22-15
DATE PLOTTED => 21-SEP-2015
TIME PLOTTED => 14:04