FOR EARTHWORK DEVELPMENT ONLY

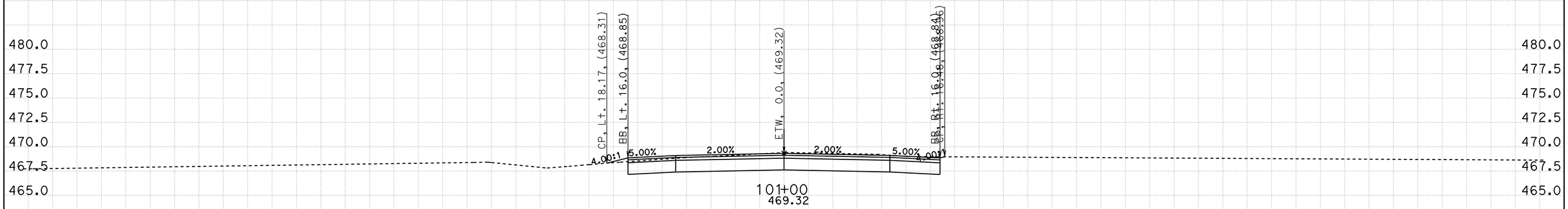

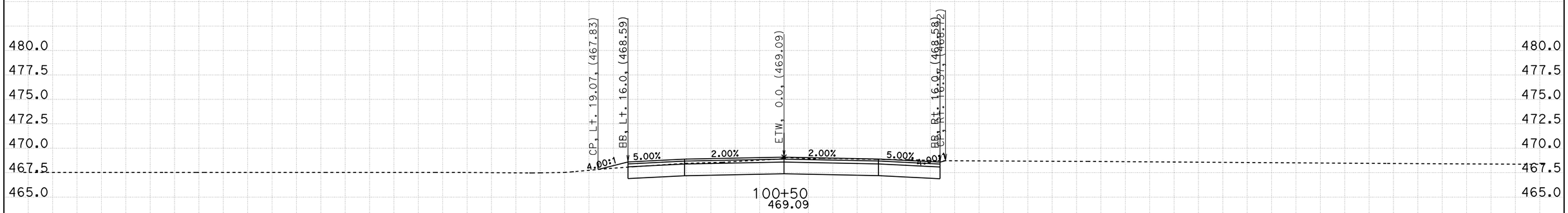

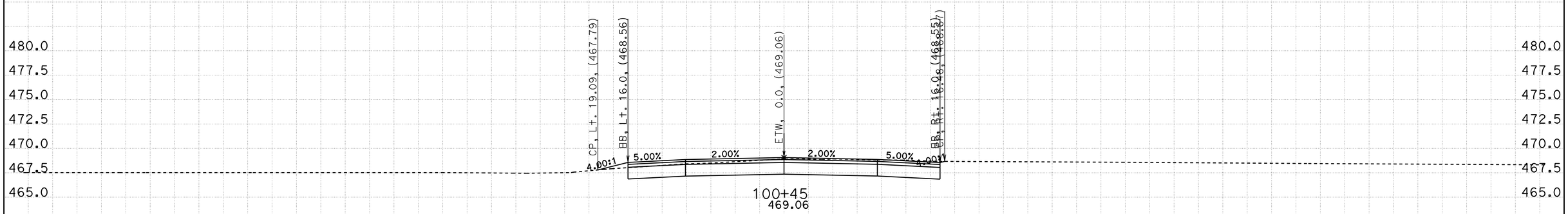

-75 -70 -65 -60 -55 -50 -45 -40 -35 -30 -25 -20 -15 -10 -5 0 5 10 15 20 25 30 35 40 45 50 55 60 65 70 75

CREATED BY: Eltahir Ataelgeed
DATE: 11/10/2015
KC Project: TUL65 File: D:\Tul65_Final\TUL65\ave124_design.ear

CONTRACT: 06-434014
DIST/CO/RTE/PM: 06-Tul65-15.1/18.0
PROJECT ID: 0600000967

SCALE: 1" = 5' Horiz.
1" = 5' Vert.

All Dimensions are US Survey Feet

Ave124
CROSS SECTIONS
SHEET 1 OF 7

FOR EARTHWORK DEVELPMENT ONLY

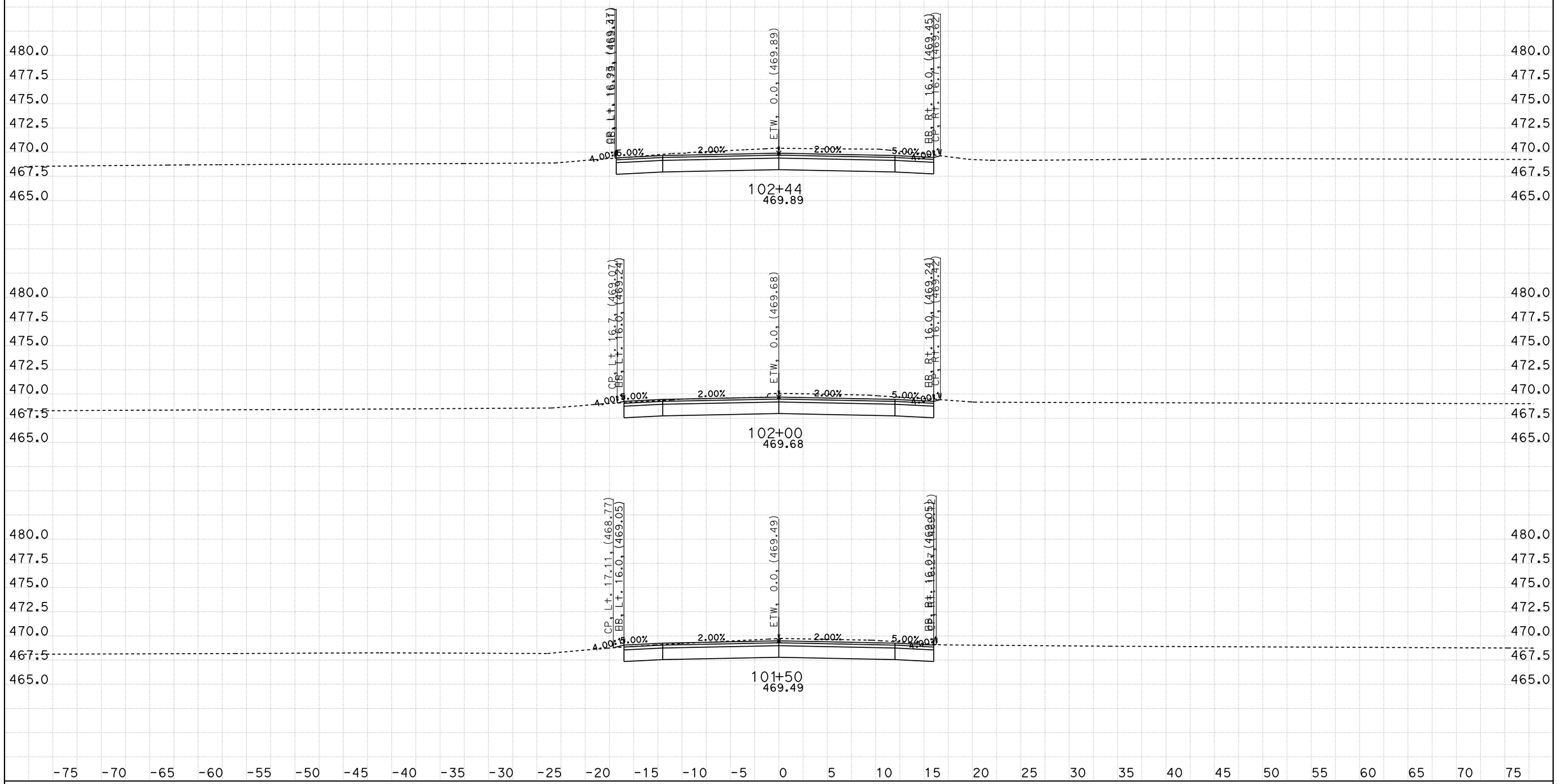

CREATED BY: Eltahir Ataelgeed
DATE: 11/10/2015
KC Project: TUL65 File: D:\Tul65_Final\TUL65\ave124_design.ear

CONTRACT: 06-434014
DIST/CO/RTE/PM: 06-Tul65-15.1/18.0
PROJECT ID: 0600000967

SCALE: 1" = 5' Horiz.
1" = 5' Vert.

All Dimensions are US Survey Feet

Ave124
CROSS SECTIONS
SHEET 2 OF 7

FOR EARTHWORK DEVELPMENT ONLY

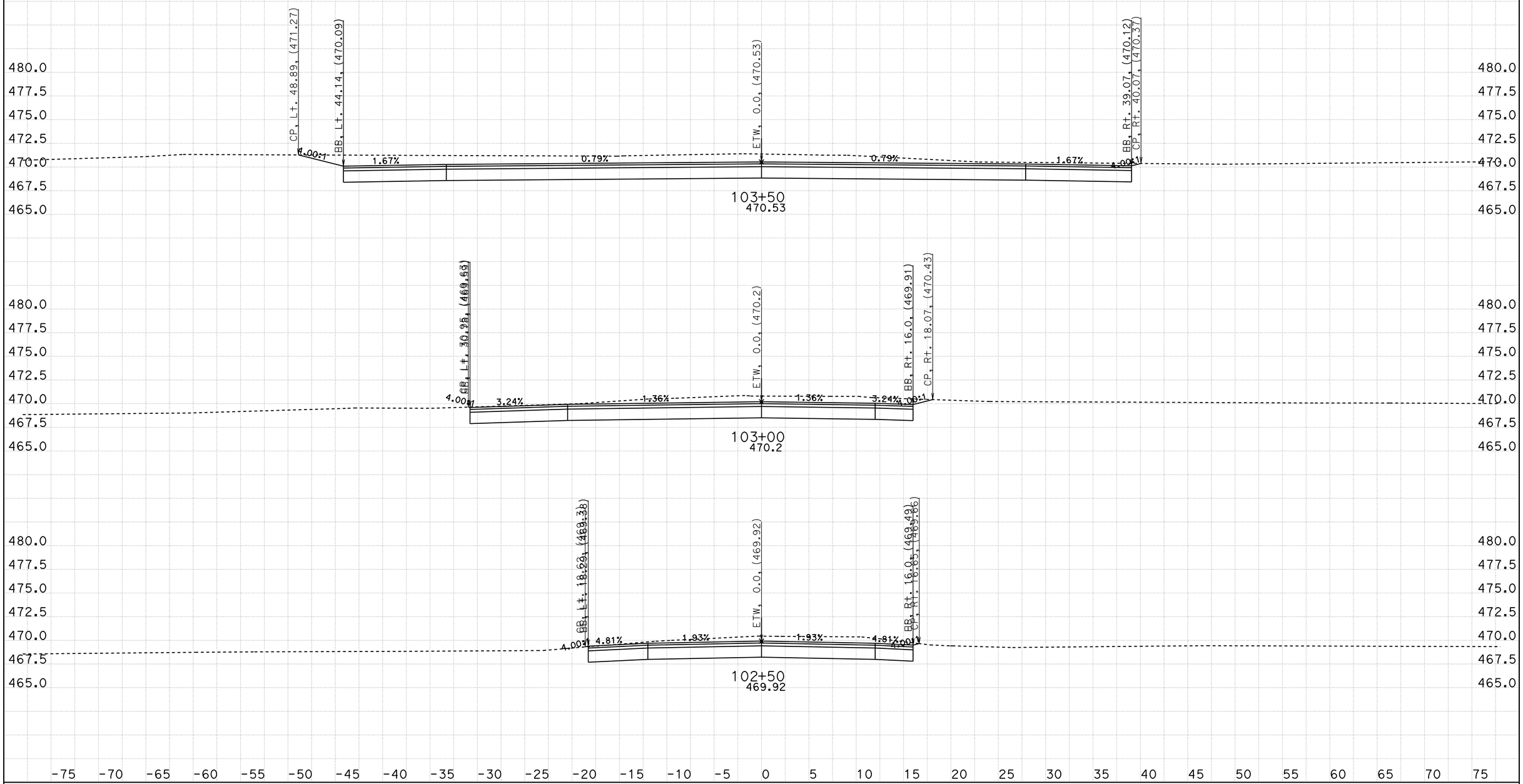

CREATED BY: Eltahir Ataelgeed
DATE: 11/10/2015
KC Project: TUL65 File: D:\Tul65_Final\TUL65\ave124_design.ear

CONTRACT: 06-434014
DIST/CO/RTE/PM: 06-Tul65-15.1/18.0
PROJECT ID: 0600000967

SCALE: 1" = 5' Horiz.
1" = 5' Vert.

All Dimensions are US Survey Feet

Ave124
CROSS SECTIONS
SHEET 3 OF 7

FOR EARTHWORK DEVELPMENT ONLY

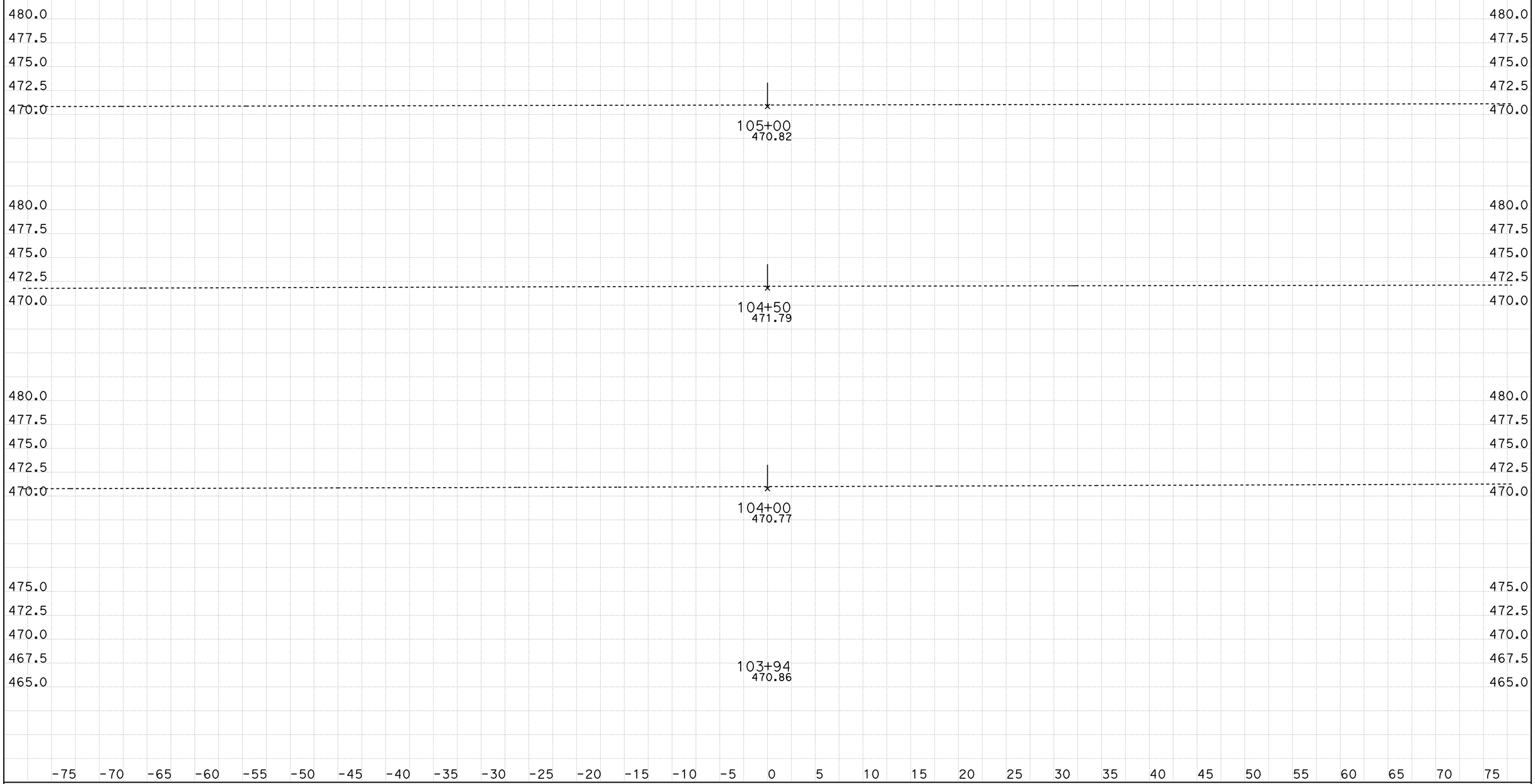

CREATED BY: Eltahir Ataelgeed
DATE: 11/10/2015
KC Project: TUL65 File: D:\Tul65_Final\TUL65\ave124_design.ear

CONTRACT: 06-434014
DIST/CO/RTE/PM: 06-Tul65-15.1/18.0
PROJECT ID: 0600000967

SCALE: 1" = 5' Horiz.
1" = 5' Vert.

All Dimensions are US Survey Feet

Ave124
CROSS SECTIONS
SHEET 4 OF 7

FOR EARTHWORK DEVELPMENT ONLY

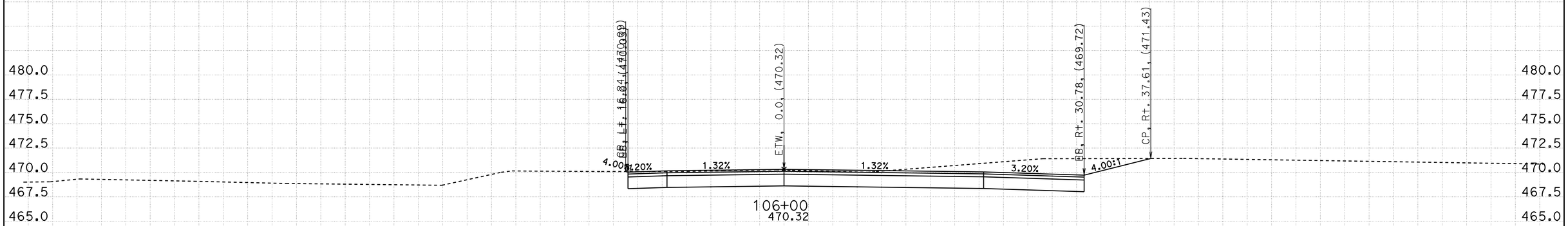

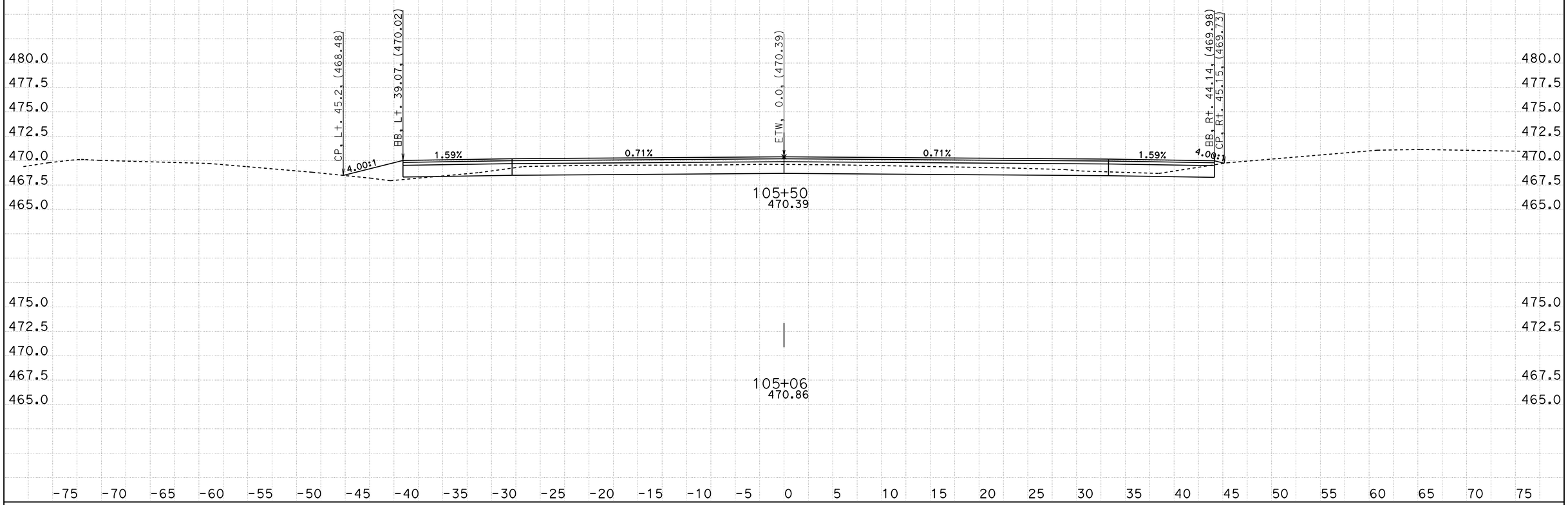

CREATED BY: Eltahir Ataelgeed
DATE: 11/10/2015
KC Project: TUL65 File: D:\Tul65_Final\TUL65\ave124_design.ear

CONTRACT: 06-434014
DIST/CO/RTE/PM: 06-Tul65-15.1/18.0
PROJECT ID: 0600000967

SCALE: 1" = 5' Horiz.
1" = 5' Vert.

All Dimensions are US Survey Feet

Ave124
CROSS SECTIONS
SHEET 5 OF 7

FOR EARTHWORK DEVELPMENT ONLY

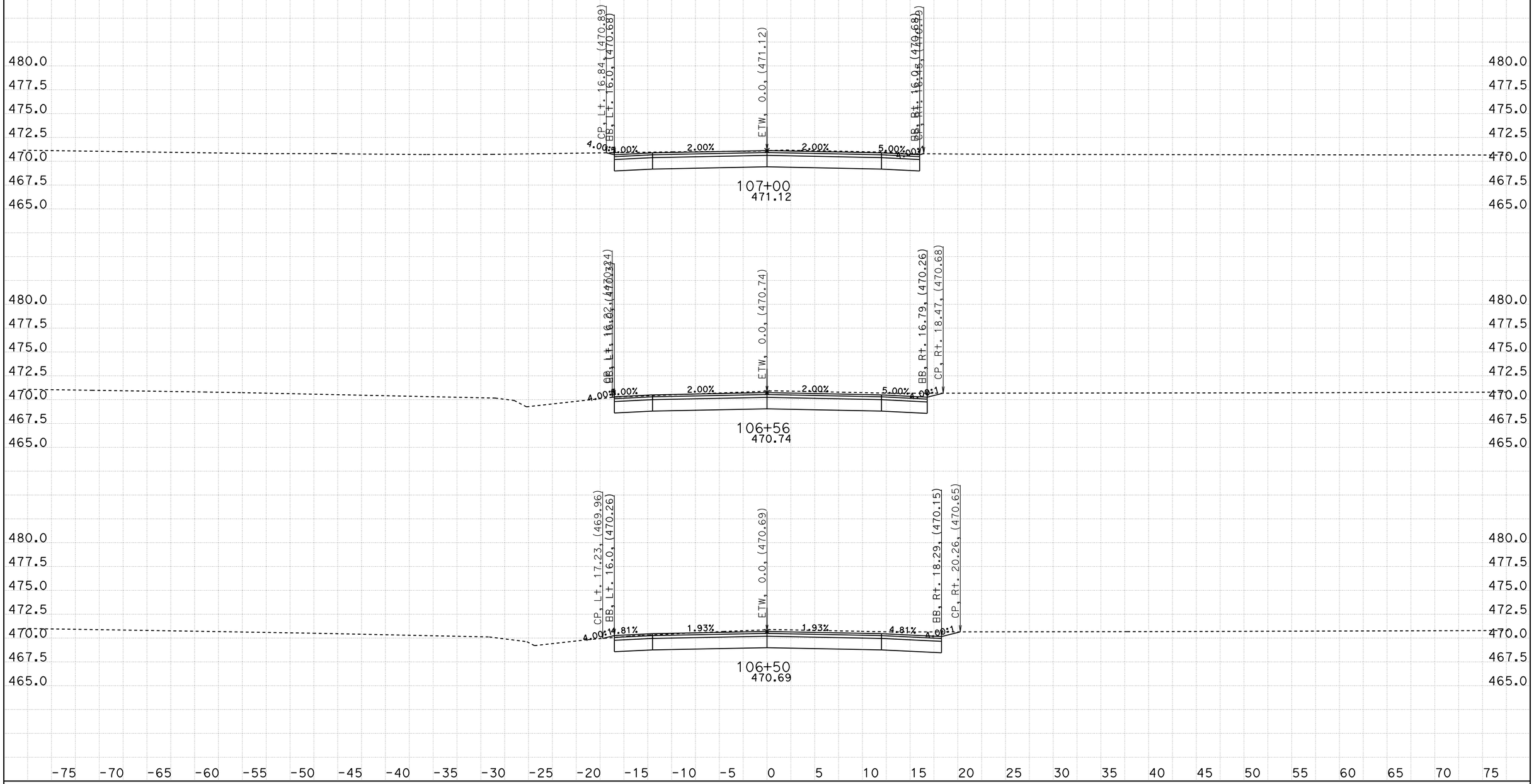

CREATED BY: Eltahir Ataelgeed
DATE: 11/10/2015
KC Project: TUL65 File: D:\Tul65_Final\TUL65\ave124_design.ear

CONTRACT: 06-434014
DIST/CO/RTE/PM: 06-Tul65-15.1/18.0
PROJECT ID: 0600000967

SCALE: 1" = 5' Horiz.
1" = 5' Vert.

All Dimensions are US Survey Feet

Ave124
CROSS SECTIONS
SHEET 6 OF 7

FOR EARTHWORK DEVELPMENT ONLY

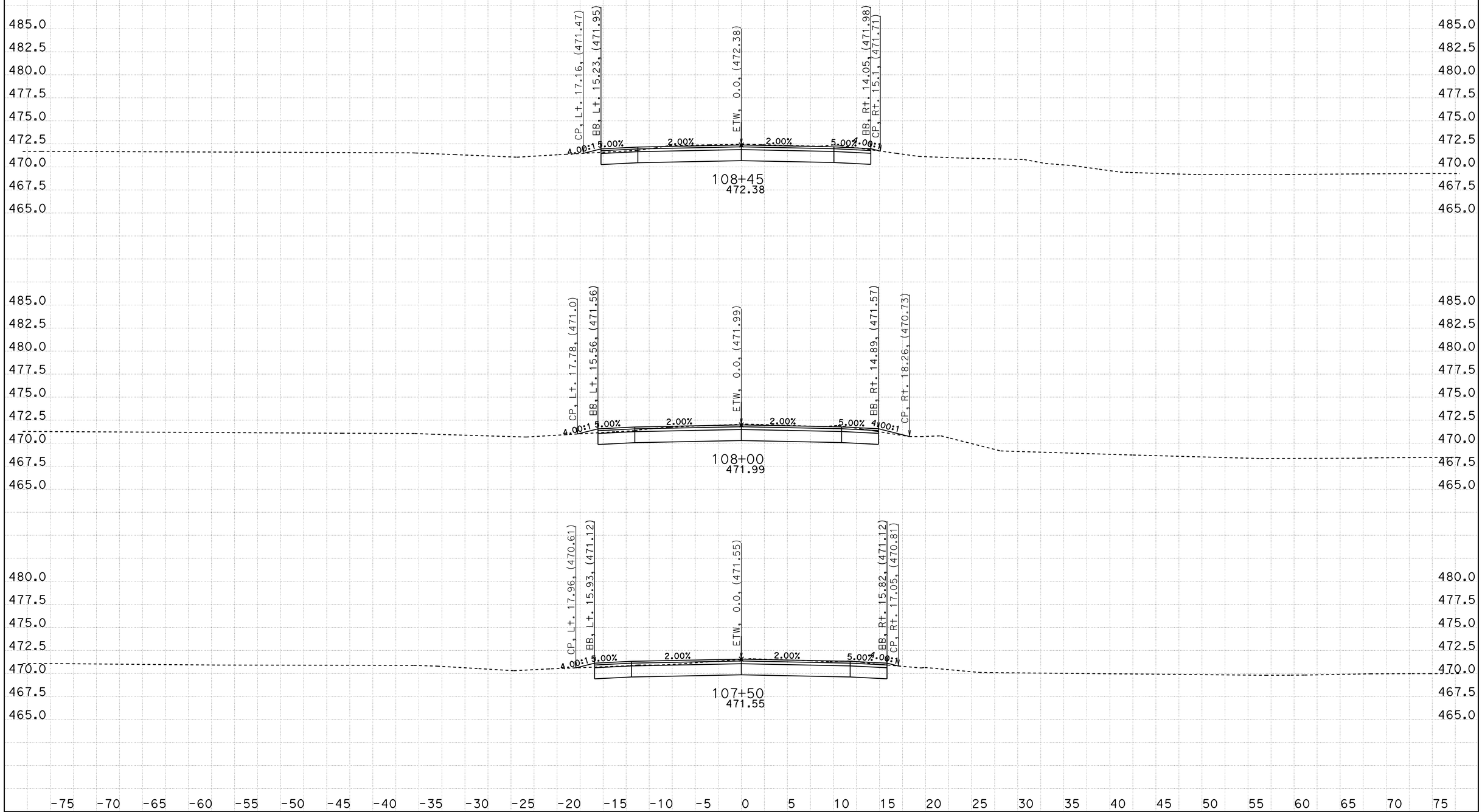

CREATED BY: Eltahir Ataelgeed
DATE: 11/10/2015
KC Project: TUL65 File: D:\Tul65_Final\TUL65\ave124_design.ear

CONTRACT: 06-434014
DIST/CO/RTE/PM: 06-Tul65-15.1/18.0
PROJECT ID: 0600000967

SCALE: 1" = 5' Horiz.
1" = 5' Vert.

All Dimensions are US Survey Feet

Ave124
CROSS SECTIONS
SHEET 7 OF 7