FOR EARTHWORK DEVELPMENT ONLY

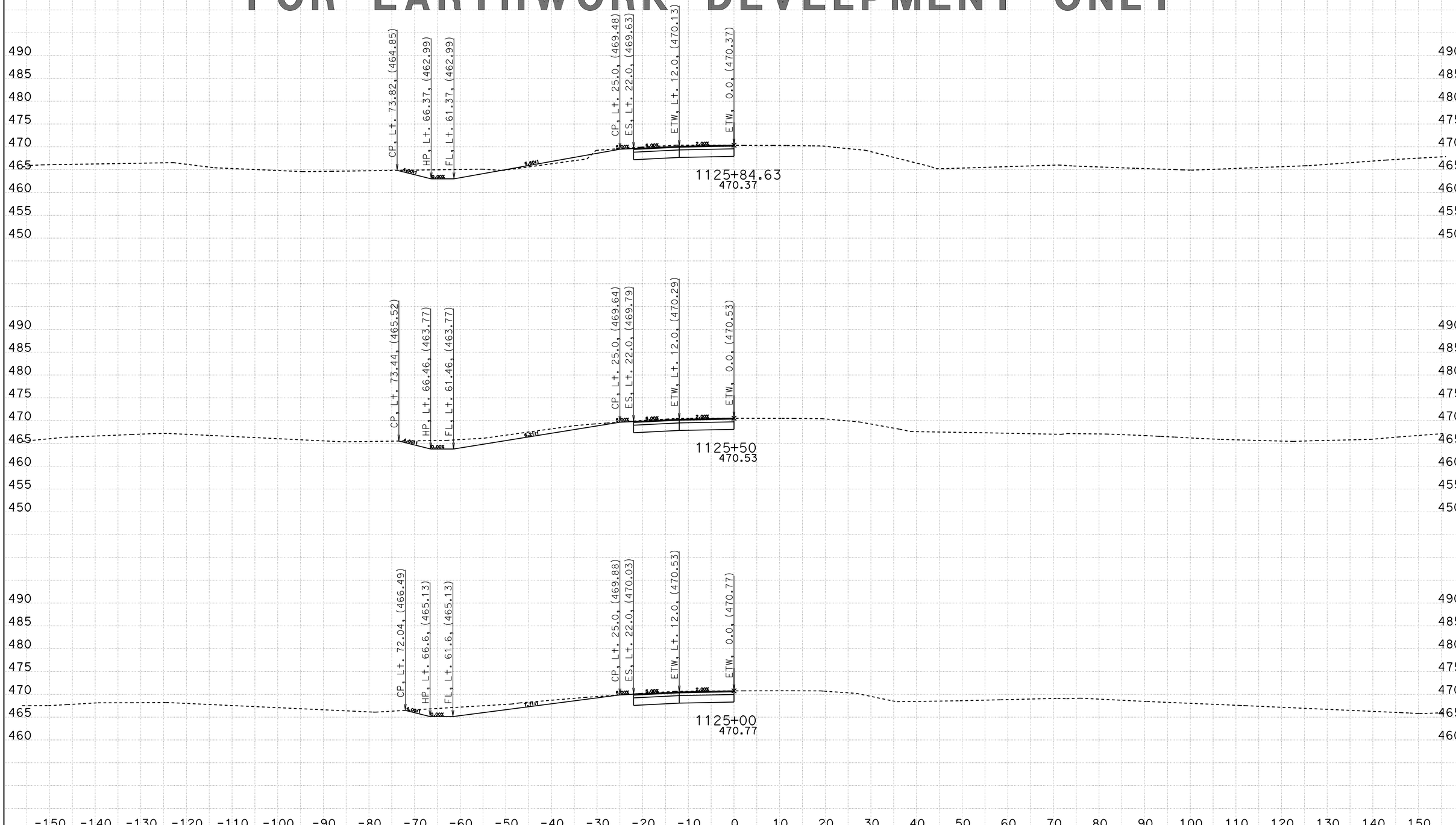

CREATED BY: Eltahir Ataelgeed
DATE: 12/3/2015
KC Project: TUL65 File: D:\Tul65_Final\TUL65\t1_design.ear

CONTRACT: 06-434014
DIST/CO/RTE/PM: 06-TUL-65-PM15.1/18.0
PROJECT ID: 0600000967

SCALE: 1" = 10' Horiz.
1" = 10' Vert.

All Dimensions are US Survey Feet

T1
CROSS SECTIONS
SHEET 1 OF 25

FOR EARTHWORK DEVELPMENT ONLY

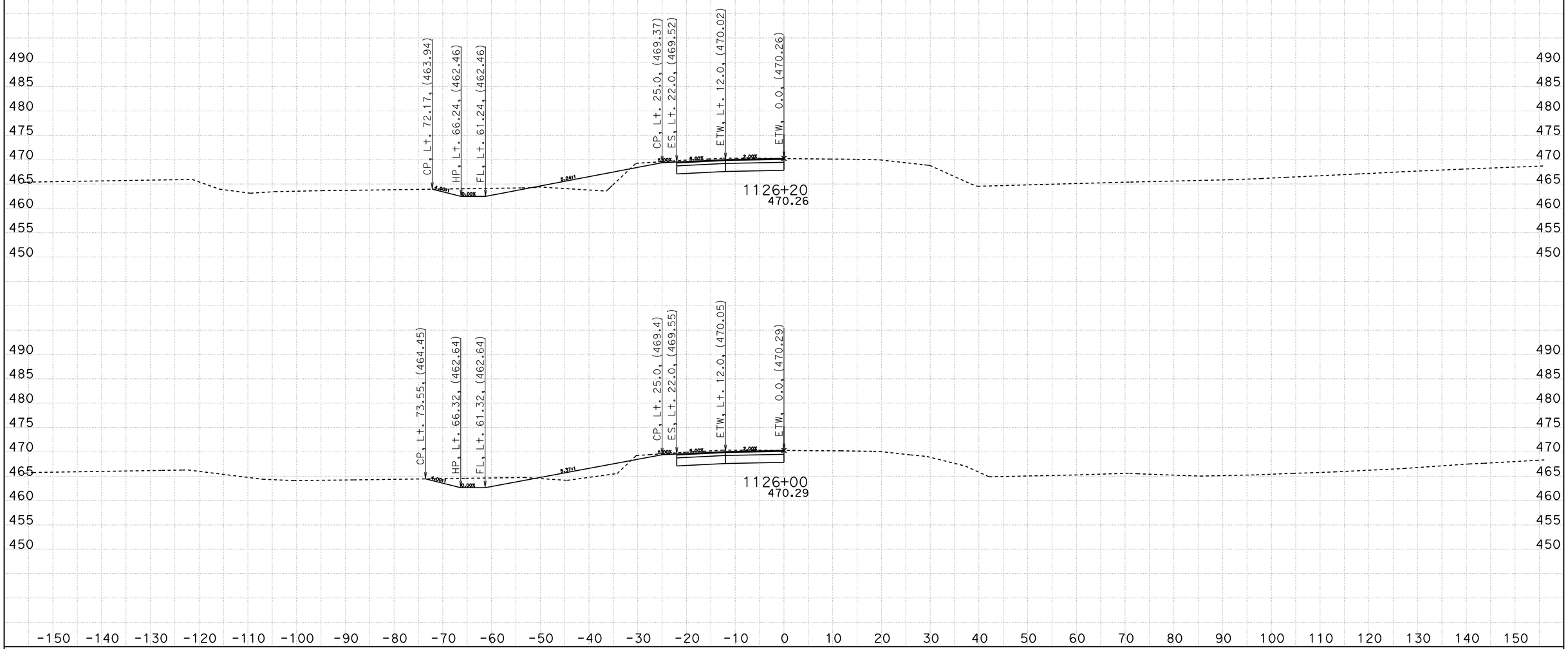

CREATED BY: Eltahir Ataelgeed
DATE: 12/3/2015
KC Project: TUL65 File: D:\Tul65_Final\TUL65\t1_design.ear

CONTRACT: 06-434014
DIST/CO/RTE/PM: 06-TUL-65-PM15.1/18.0
PROJECT ID: 0600000967

SCALE: 1" = 10' Horiz.
1" = 10' Vert.

All Dimensions are US Survey Feet

T1
CROSS SECTIONS
SHEET 2 OF 25

FOR EARTHWORK DEVELPMENT ONLY

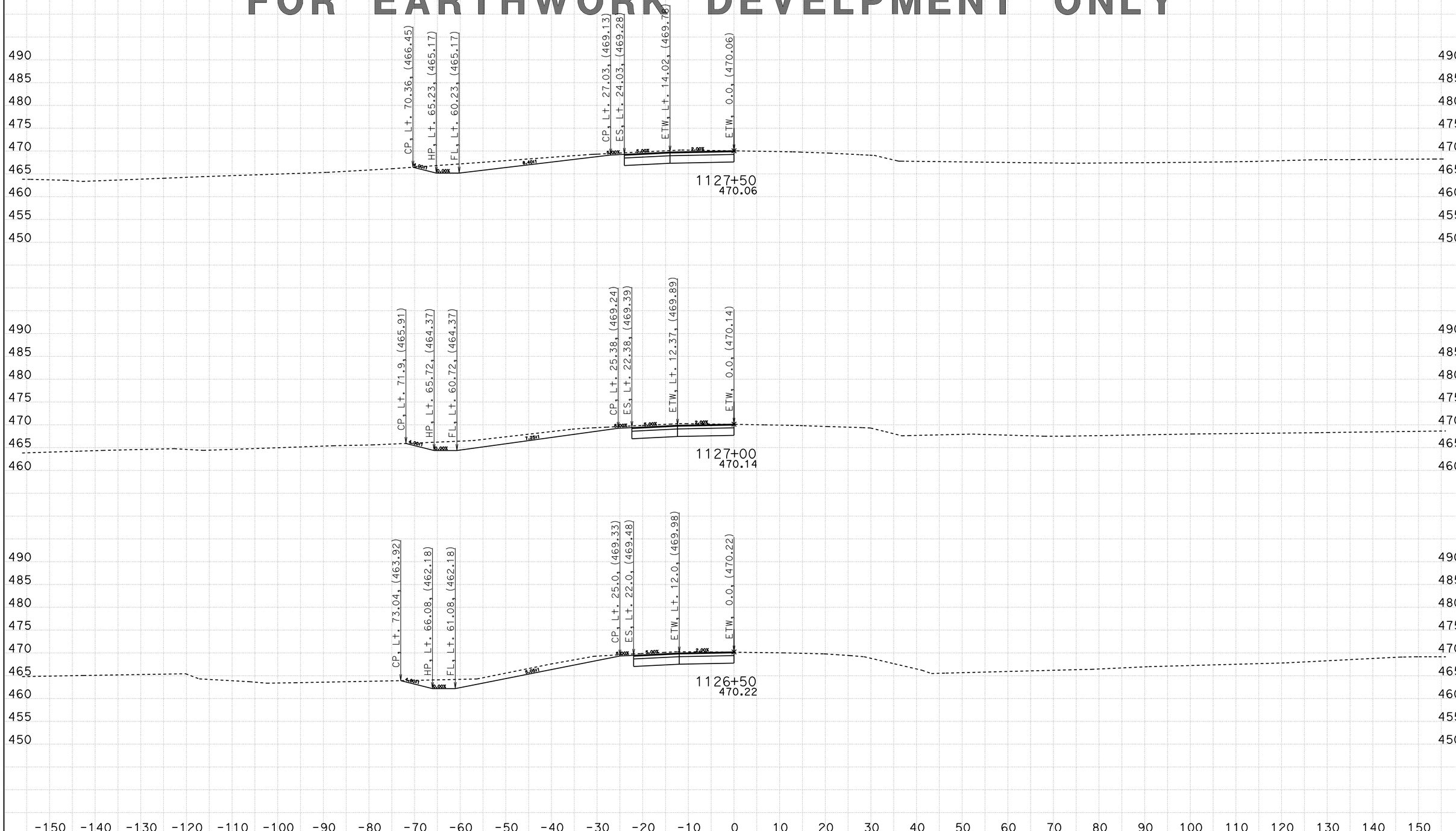

CREATED BY: Eltahir Ataelgeed
DATE: 12/3/2015
KC Project: TUL65 File: D:\Tul65_Final\TUL65\t1_design.ear

CONTRACT: 06-434014
DIST/CO/RTE/PM: 06-TUL-65-PM15.1/18.0
PROJECT ID: 0600000967

SCALE: 1" = 10' Horiz.
1" = 10' Vert.

All Dimensions are US Survey Feet

T1
CROSS SECTIONS
SHEET 3 OF 25

FOR EARTHWORK DEVELPMENT ONLY

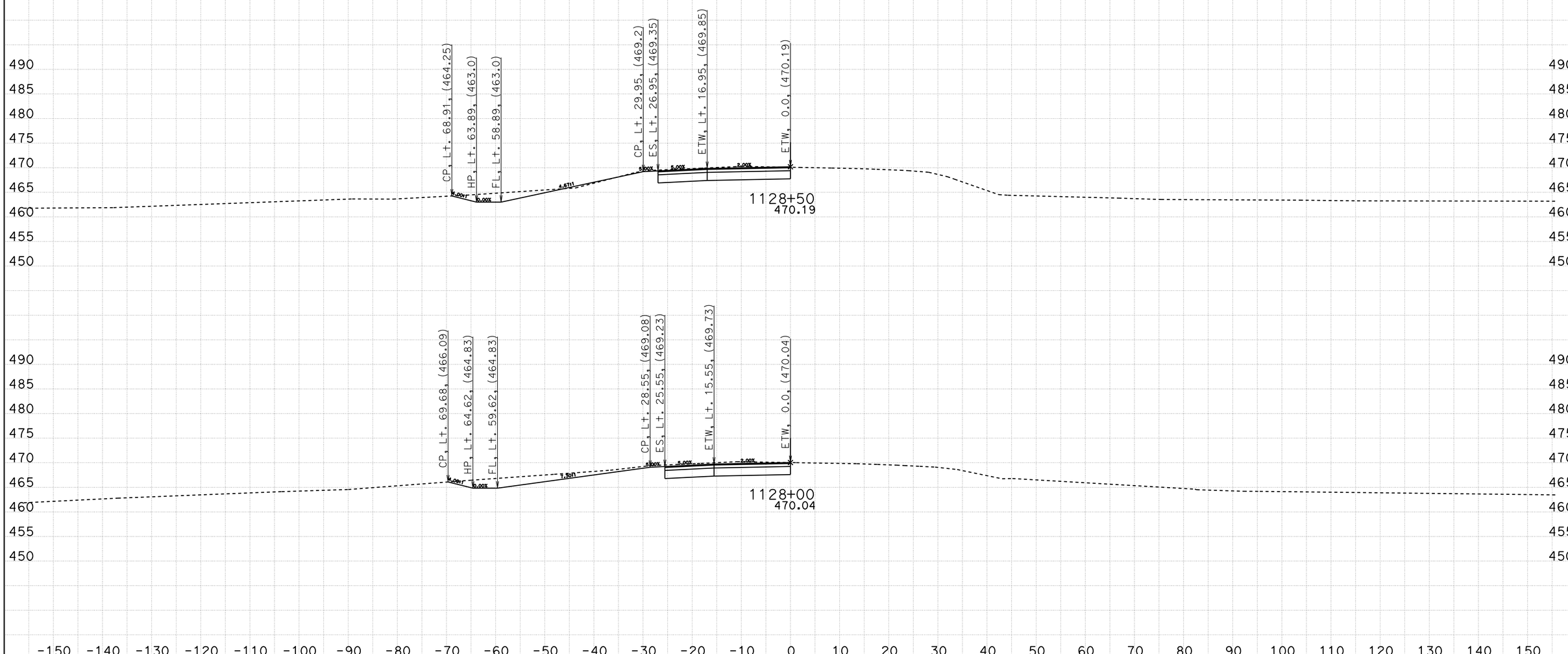

CREATED BY: Eltahir Ataelgeed
DATE: 12/3/2015
KC Project: TUL65 File: D:\Tul65_Final\TUL65\t1_design.ear

CONTRACT: 06-434014
DIST/CO/RTE/PM: 06-TUL-65-PM15.1/18.0
PROJECT ID: 0600000967

SCALE: 1" = 10' Horiz.
1" = 10' Vert.

All Dimensions are US Survey Feet

T1
CROSS SECTIONS
SHEET 4 OF 25

FOR EARTHWORK DEVELPMENT ONLY

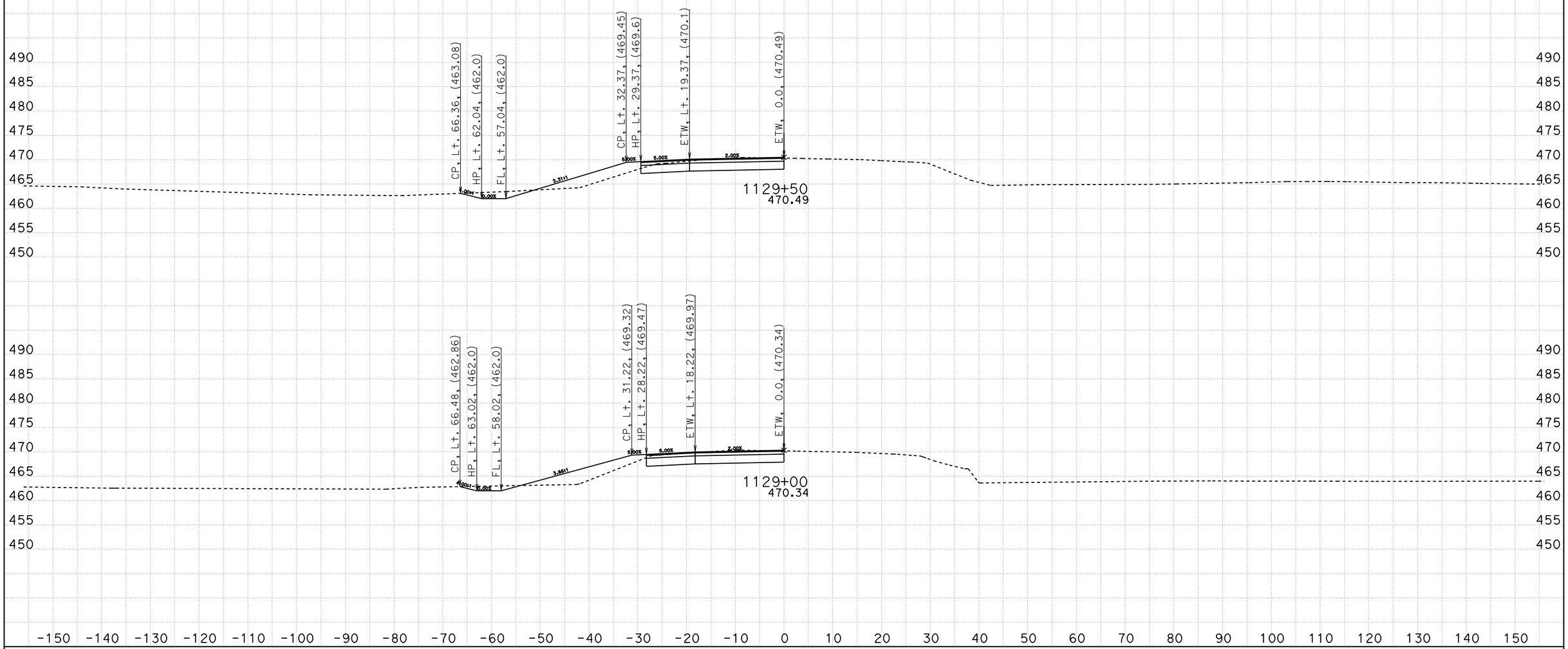

CREATED BY: Eltahir Ataelgeed
DATE: 12/3/2015
KC Project: TUL65 File: D:\Tul65_Final\TUL65\t1_design.ear

CONTRACT: 06-434014
DIST/CO/RTE/PM: 06-TUL-65-PM15.1/18.0
PROJECT ID: 0600000967

SCALE: 1" = 10' Horiz.
1" = 10' Vert.

All Dimensions are US Survey Feet

T1
CROSS SECTIONS
SHEET 5 OF 25

FOR EARTHWORK DEVELPMENT ONLY



CREATED BY: Eltahir Ataelgeed
DATE: 12/3/2015
KC Project: TUL65 File: D:\Tul65_Final\TUL65\t1_design.ear

CONTRACT: 06-434014
DIST/CO/RTE/PM: 06-TUL-65-PM15.1/18.0
PROJECT ID: 0600000967

SCALE: 1" = 10' Horiz.
1" = 10' Vert.

All Dimensions are US Survey Feet

T1
CROSS SECTIONS
SHEET 6 OF 25

FOR EARTHWORK DEVELPMENT ONLY



CREATED BY: Eltahir Ataelgeed
DATE: 12/3/2015
KC Project: TUL65 File: D:\Tul65_Final\TUL65\t1_design.ear

CONTRACT: 06-434014
DIST/CO/RTE/PM: 06-TUL-65-PM15.1/18.0
PROJECT ID: 0600000967

SCALE: 1" = 10' Horiz.
1" = 10' Vert.

All Dimensions are US Survey Feet

T1
CROSS SECTIONS
SHEET 7 OF 25

FOR EARTHWORK DEVELPMENT ONLY

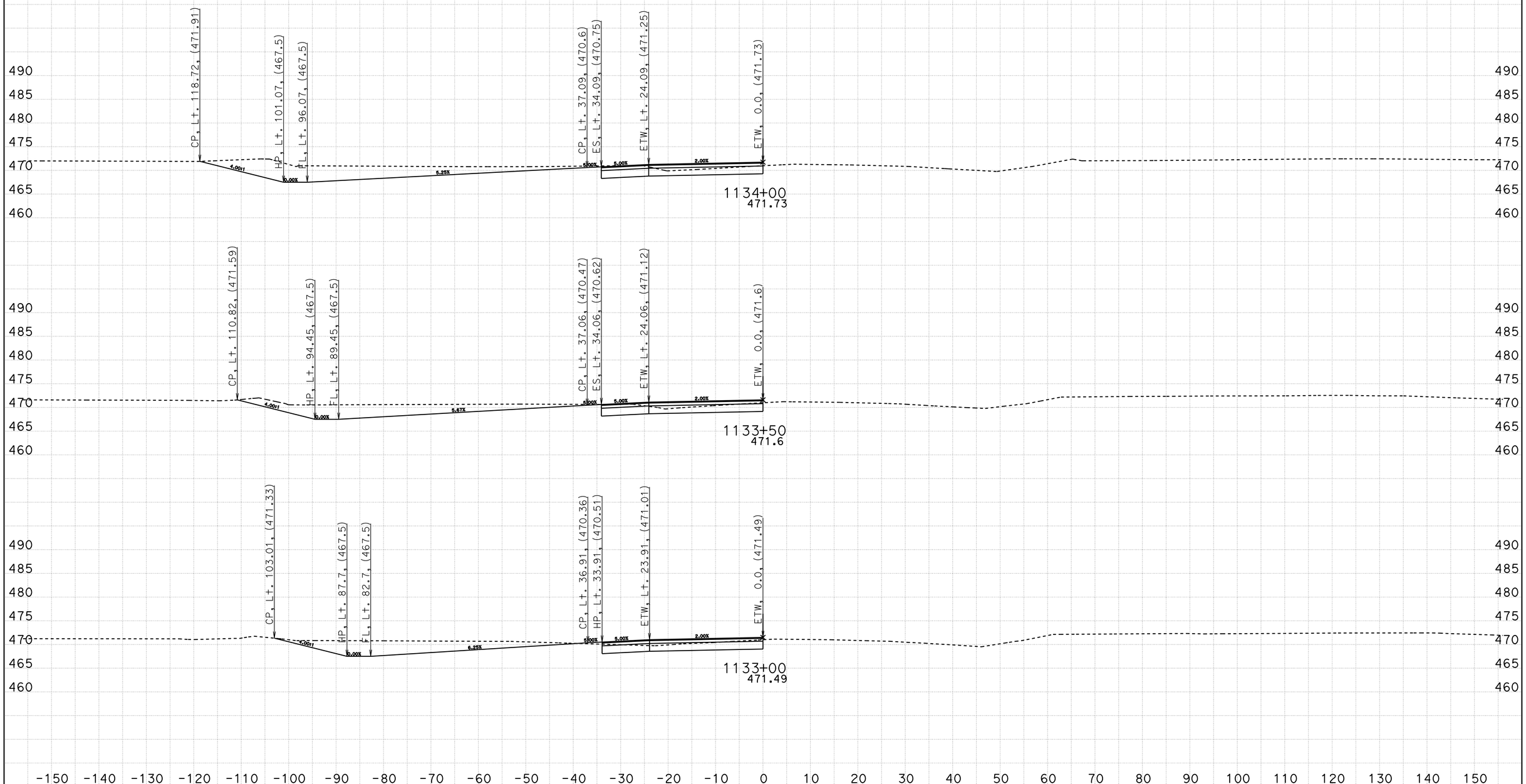

CREATED BY: Eltahir Ataelgeed
DATE: 12/3/2015
KC Project: TUL65 File: D:\Tul65_Final\TUL65\t1_design.ear

CONTRACT: 06-434014
DIST/CO/RTE/PM: 06-TUL-65-PM15.1/18.0
PROJECT ID: 0600000967

SCALE: 1" = 10' Horiz.
1" = 10' Vert.

All Dimensions are US Survey Feet

T1
CROSS SECTIONS
SHEET 8 OF 25

FOR EARTHWORK DEVELPMENT ONLY

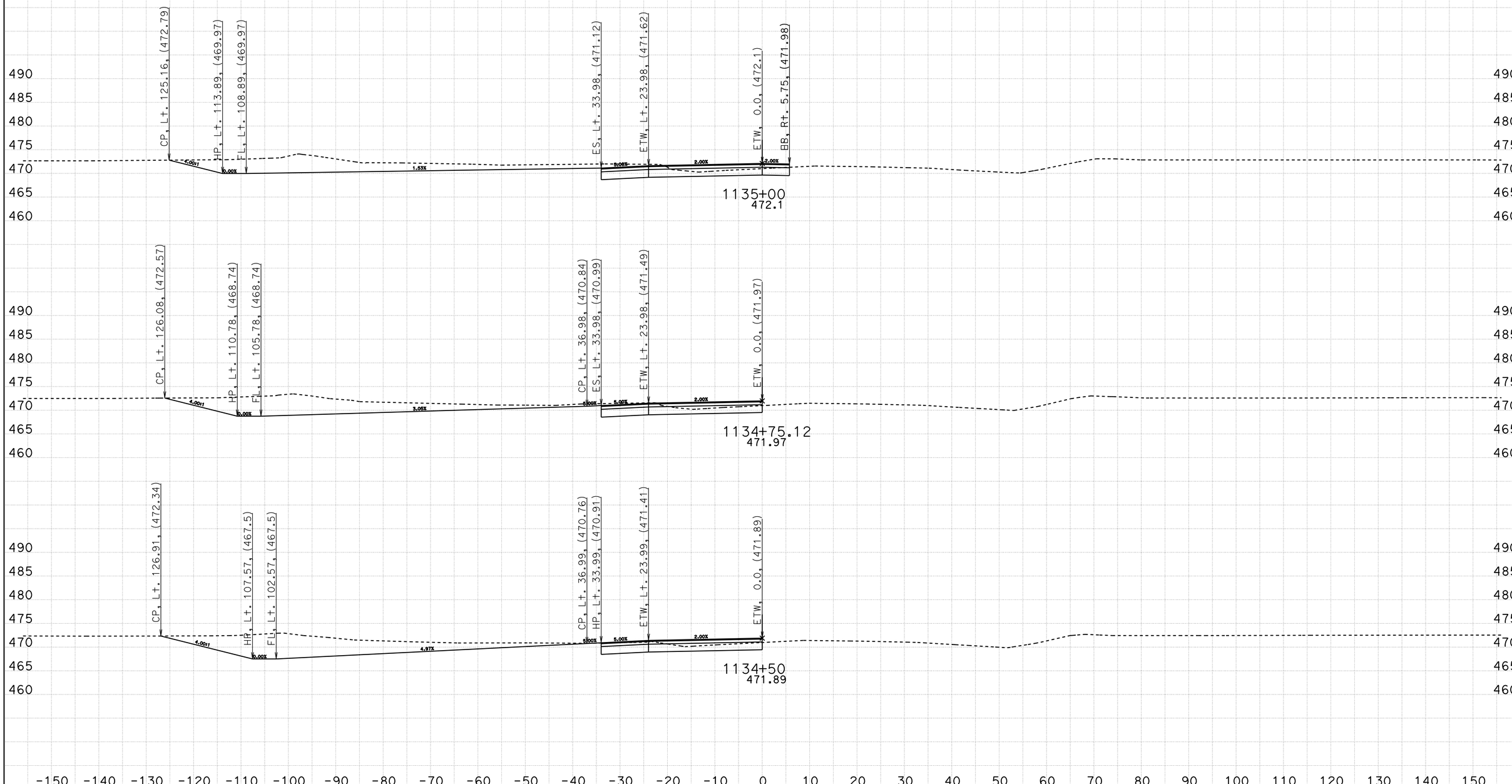

CREATED BY: Eltahir Ataelgeed
DATE: 12/3/2015
KC Project: TUL65 File: D:\Tul65_Final\TUL65\t1_design.ear

CONTRACT: 06-434014
DIST/CO/RTE/PM: 06-TUL-65-PM15.1/18.0
PROJECT ID: 0600000967

SCALE: 1" = 10' Horiz.
1" = 10' Vert.

All Dimensions are US Survey Feet

T1
CROSS SECTIONS
SHEET 9 OF 25

FOR EARTHWORK DEVELPMENT ONLY

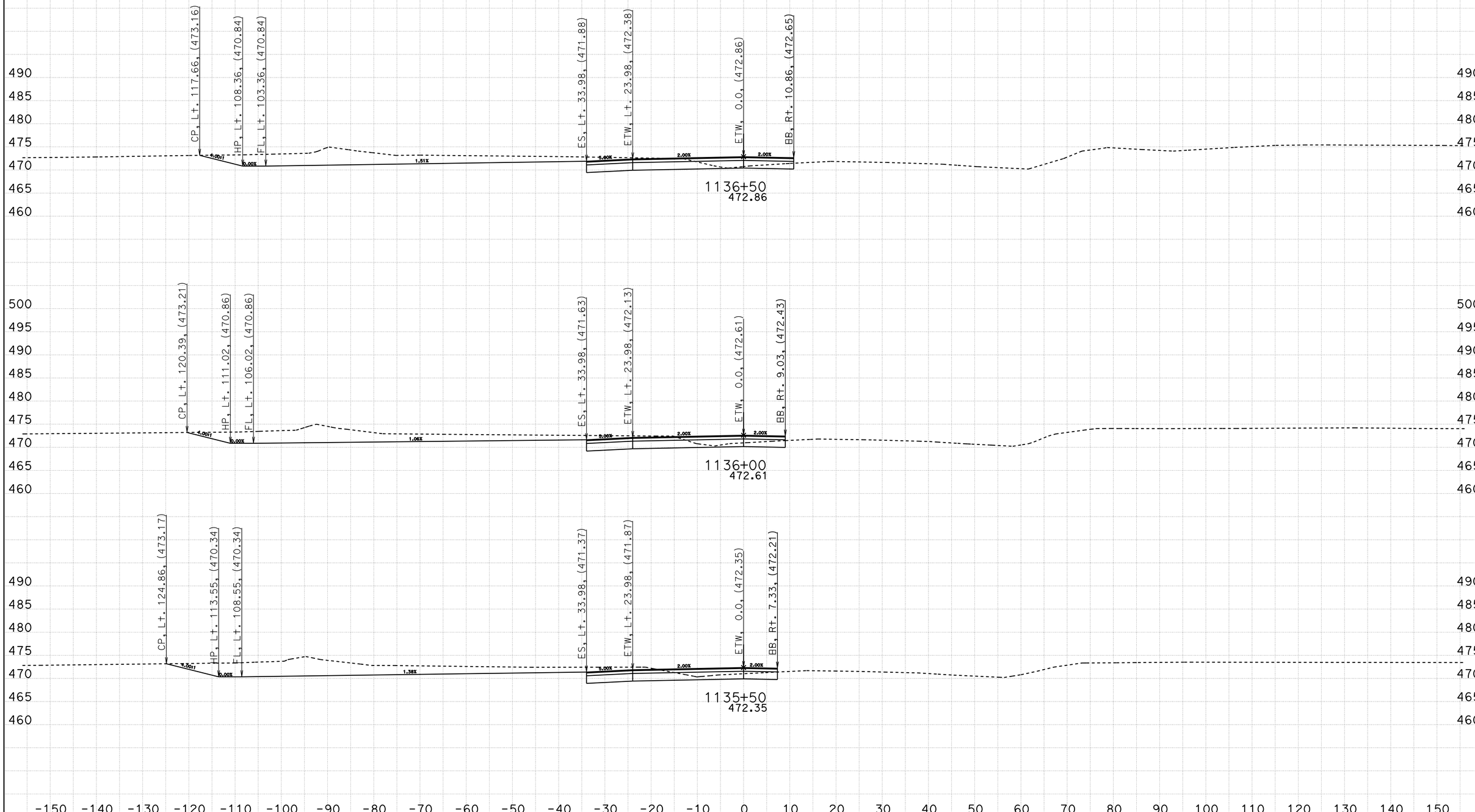

CREATED BY: Eltahir Ataelgeed
DATE: 12/3/2015
KC Project: TUL65 File: D:\Tul65_Final\TUL65\t1_design.ear

CONTRACT: 06-434014
DIST/CO/RTE/PM: 06-TUL-65-PM15.1/18.0
PROJECT ID: 0600000967

SCALE: 1" = 10' Horiz.
1" = 10' Vert.

All Dimensions are US Survey Feet

T1
CROSS SECTIONS
SHEET 10 OF 25

FOR EARTHWORK DEVELPMENT ONLY

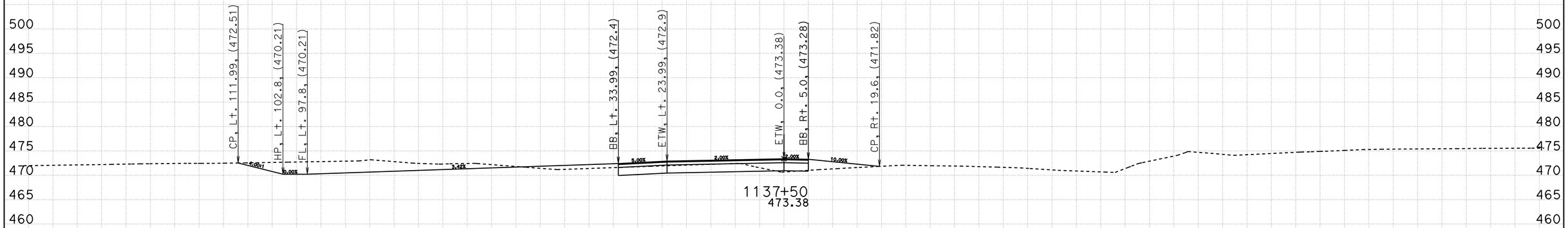

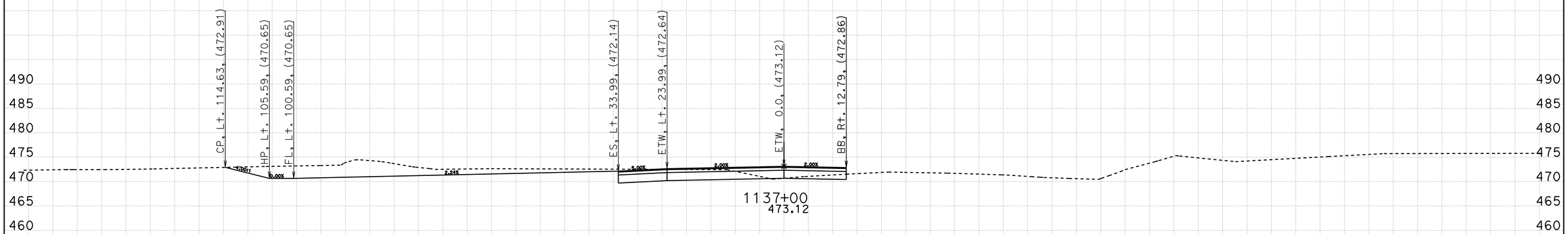

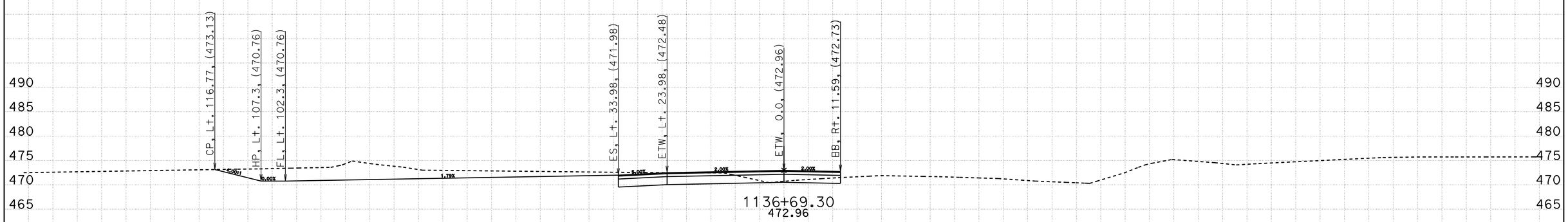

-150 -140 -130 -120 -110 -100 -90 -80 -70 -60 -50 -40 -30 -20 -10 0 10 20 30 40 50 60 70 80 90 100 110 120 130 140 150

CREATED BY: Eltahir Ataelgeed
DATE: 12/3/2015
KC Project: TUL65 File: D:\Tul65_Final\TUL65\t1_design.ear

CONTRACT: 06-434014
DIST/CO/RTE/PM: 06-TUL-65-PM15.1/18.0
PROJECT ID: 0600000967

SCALE: 1" = 10' Horiz.
1" = 10' Vert.

All Dimensions are US Survey Feet

T1
CROSS SECTIONS
SHEET 11 OF 25

FOR EARTHWORK DEVELPMENT ONLY

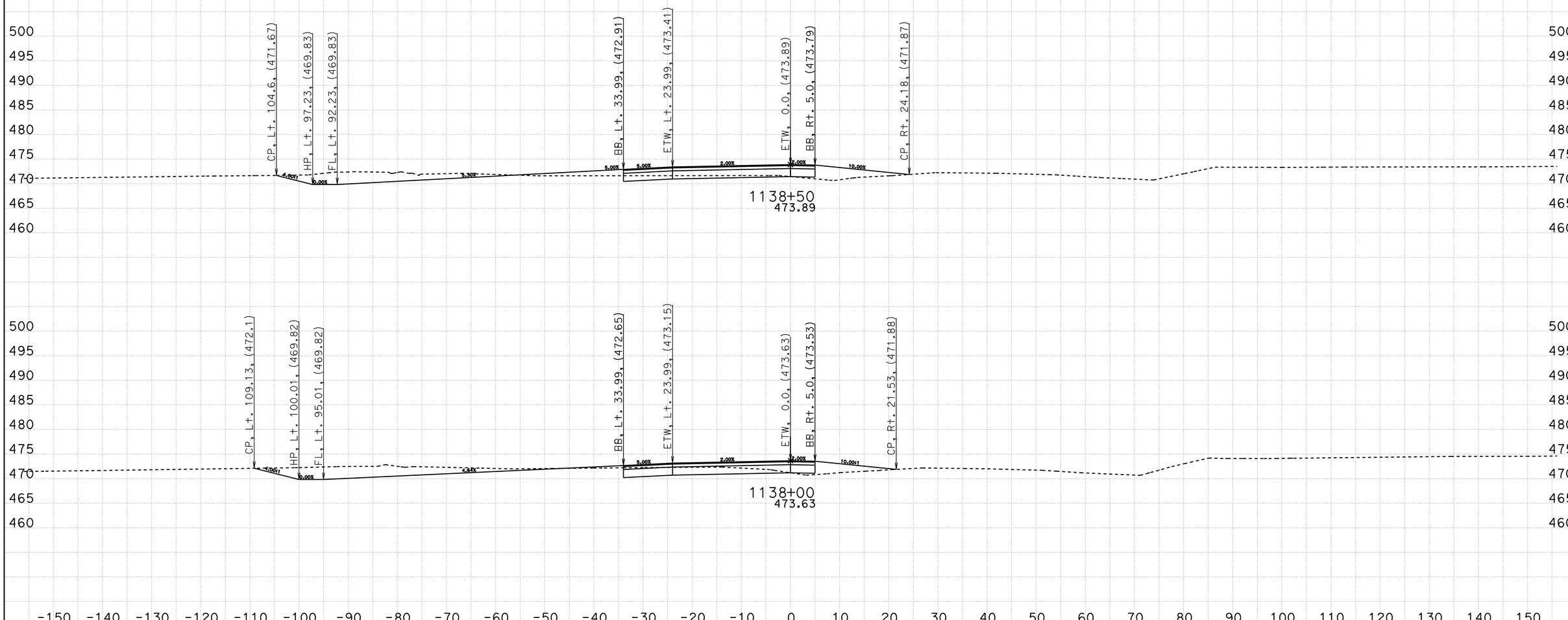

CREATED BY: Eltahir Ataelgeed
DATE: 12/3/2015
KC Project: TUL65 File: D:\Tul65_Final\TUL65\t1_design.ear

CONTRACT: 06-434014
DIST/CO/RTE/PM: 06-TUL-65-PM15.1/18.0
PROJECT ID: 0600000967

SCALE: 1" = 10' Horiz.
1" = 10' Vert.

All Dimensions are US Survey Feet

T1
CROSS SECTIONS
SHEET 12 OF 25

FOR EARTHWORK DEVELPMENT ONLY

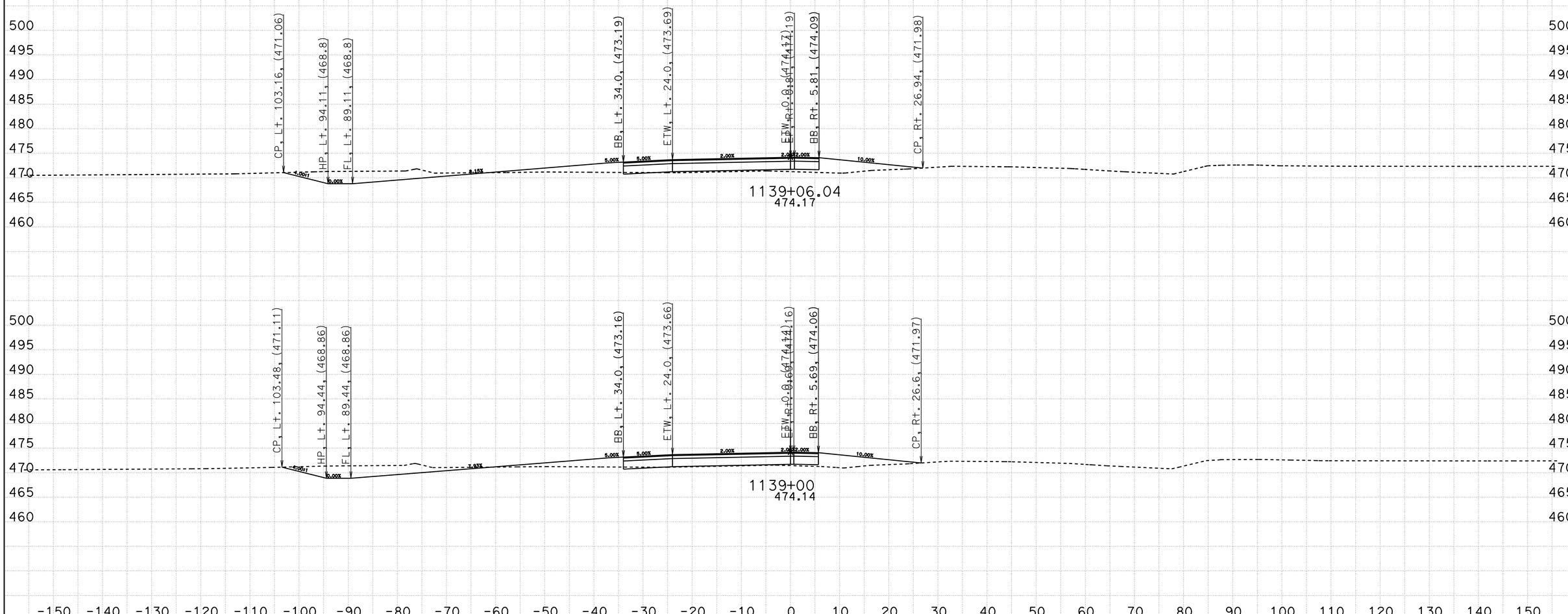

CREATED BY: Eltahir Ataelgeed
DATE: 12/3/2015
KC Project: TUL65 File: D:\Tul65_Final\TUL65\t1_design.ear

CONTRACT: 06-434014
DIST/CO/RTE/PM: 06-TUL-65-PM15.1/18.0
PROJECT ID: 0600000967

SCALE: 1" = 10' Horiz.
1" = 10' Vert.

All Dimensions are US Survey Feet

T1
CROSS SECTIONS
SHEET 13 OF 25

FOR EARTHWORK DEVELPMENT ONLY

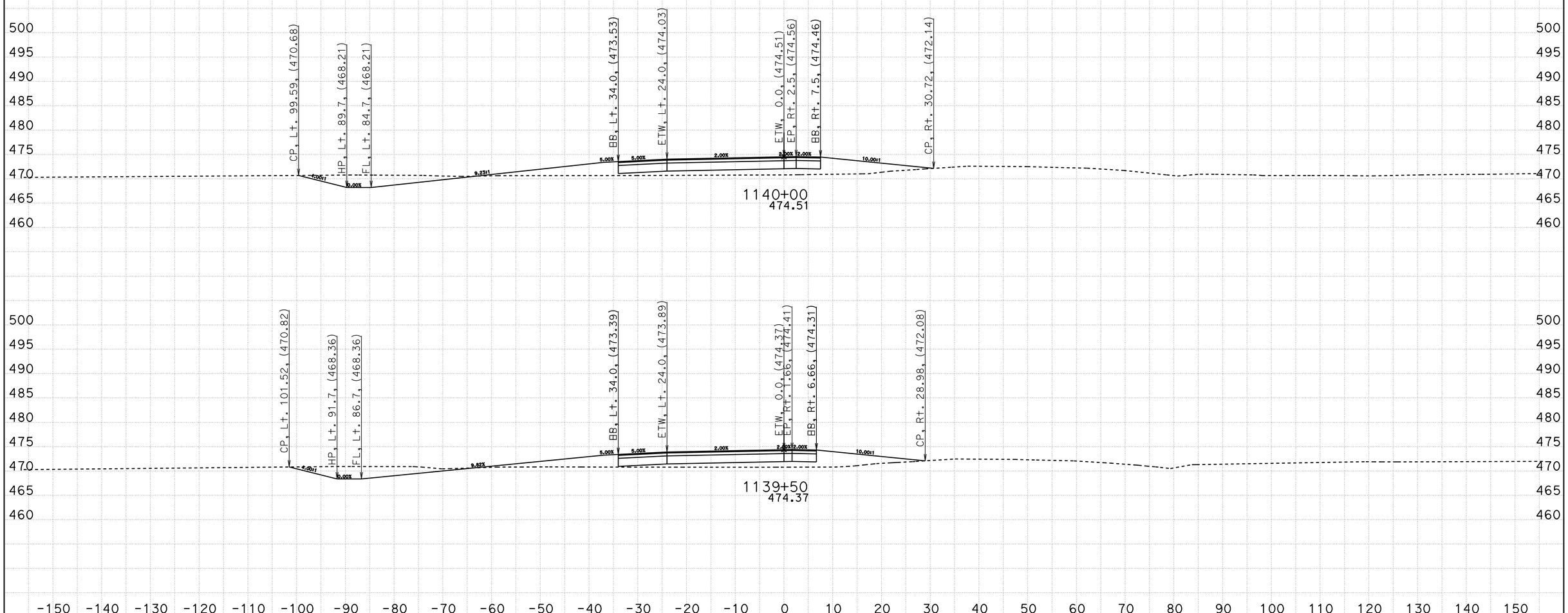

CREATED BY: Eltahir Ataelgeed
DATE: 12/3/2015
KC Project: TUL65 File: D:\Tul65_Final\TUL65\t1_design.ear

CONTRACT: 06-434014
DIST/CO/RTE/PM: 06-TUL-65-PM15.1/18.0
PROJECT ID: 0600000967

SCALE: 1" = 10' Horiz.
1" = 10' Vert.

All Dimensions are US Survey Feet

T1
CROSS SECTIONS
SHEET 14 OF 25

FOR EARTHWORK DEVELPMENT ONLY

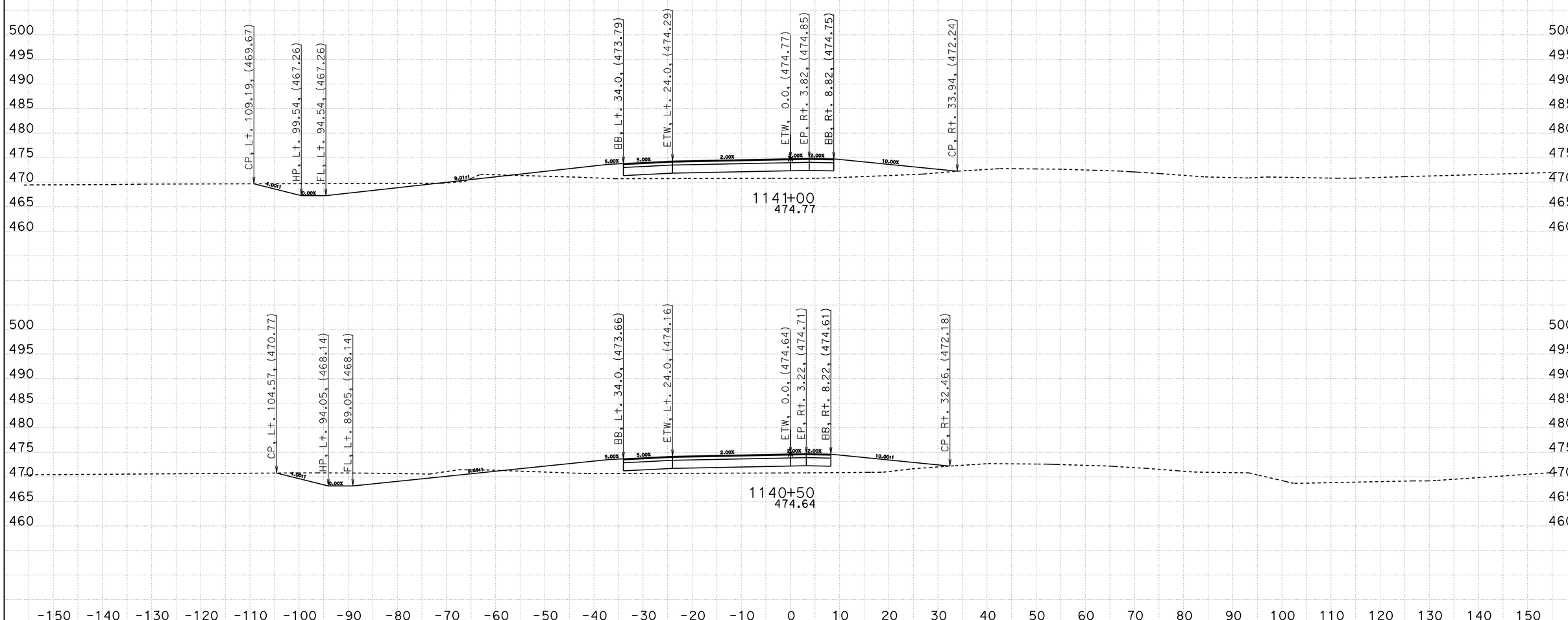

CREATED BY: Eltahir Ataelgeed
DATE: 12/3/2015
KC Project: TUL65 File: D:\Tul65_Final\TUL65\t1_design.ear

CONTRACT: 06-434014
DIST/CO/RTE/PM: 06-TUL-65-PM15.1/18.0
PROJECT ID: 0600000967

SCALE: 1" = 10' Horiz.
1" = 10' Vert.

All Dimensions are US Survey Feet

T1
CROSS SECTIONS
SHEET 15 OF 25

FOR EARTHWORK DEVELPMENT ONLY

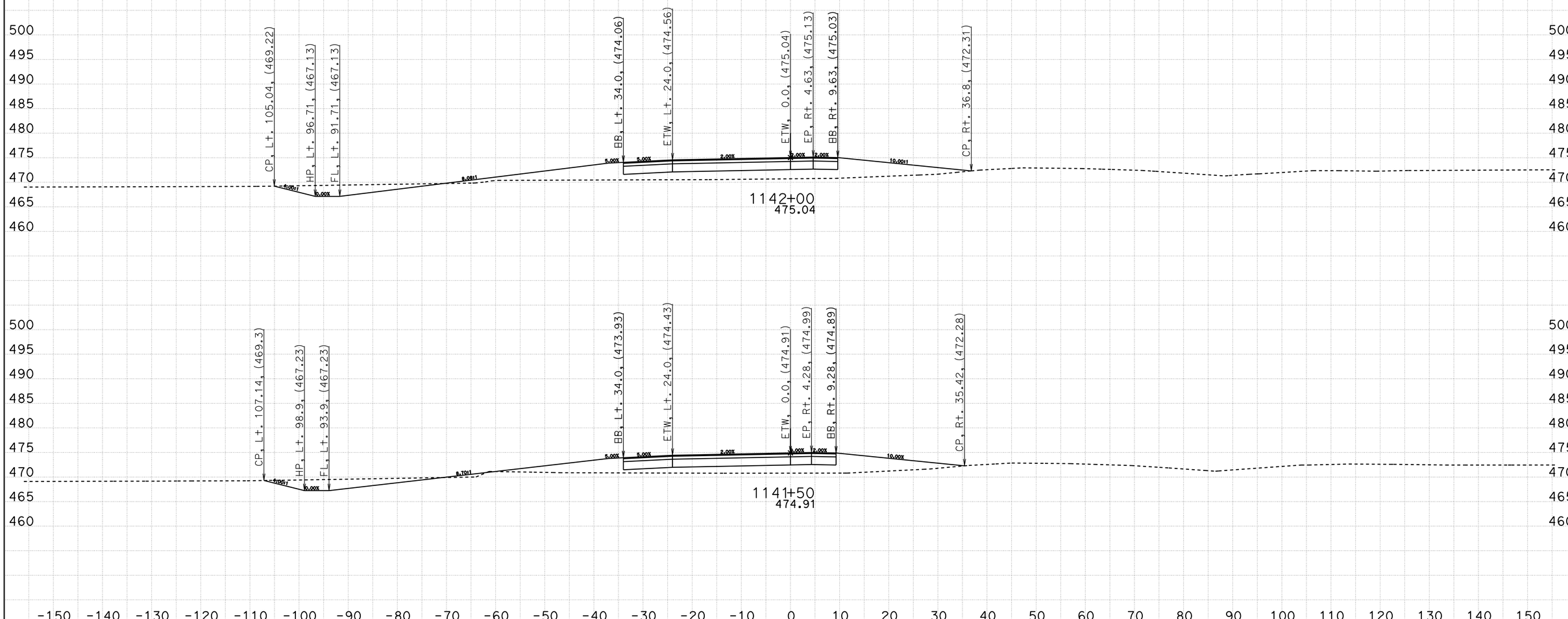

CREATED BY: Eltahir Ataelgeed
DATE: 12/3/2015
KC Project: TUL65 File: D:\Tul65_Final\TUL65\t1_design.ear

CONTRACT: 06-434014
DIST/CO/RTE/PM: 06-TUL-65-PM15.1/18.0
PROJECT ID: 0600000967

SCALE: 1" = 10' Horiz.
1" = 10' Vert.

All Dimensions are US Survey Feet

T1
CROSS SECTIONS
SHEET 16 OF 25

FOR EARTHWORK DEVELPMENT ONLY

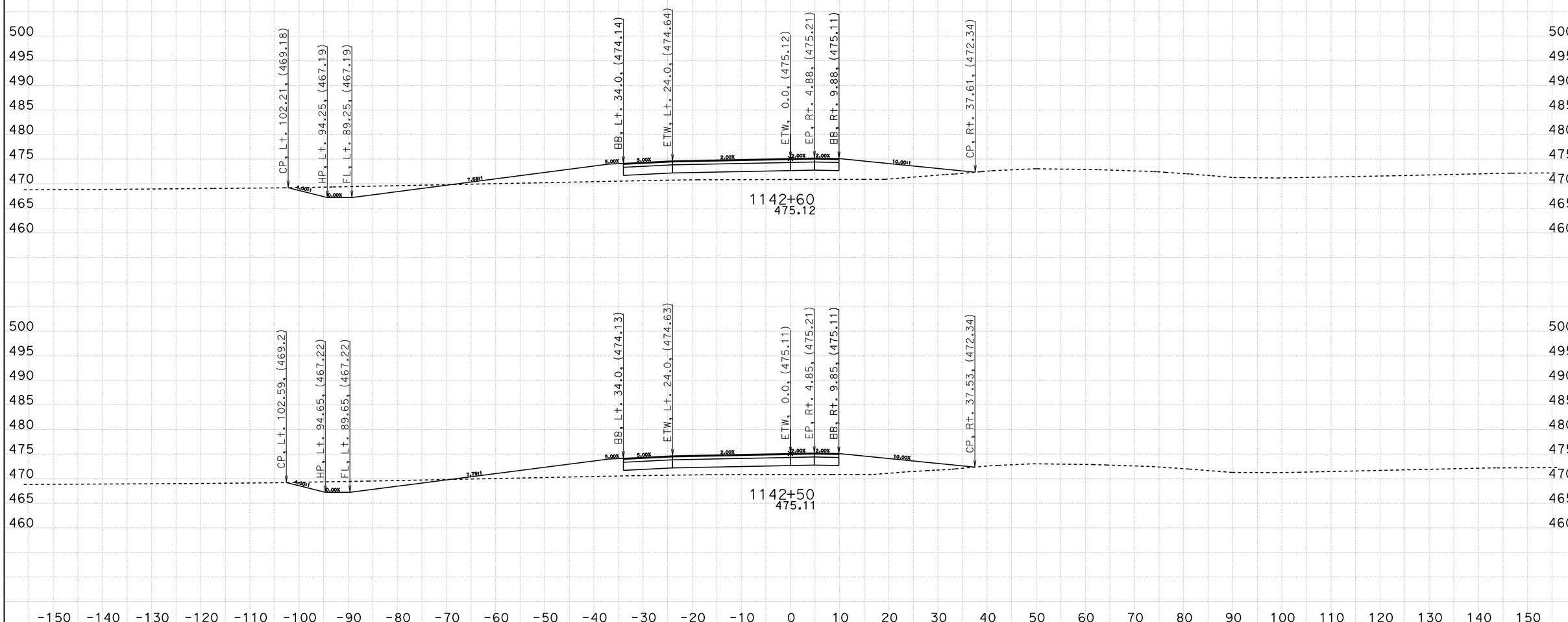

CREATED BY: Eltahir Ataelgeed
DATE: 12/3/2015
KC Project: TUL65 File: D:\Tul65_Final\TUL65\t1_design.ear

CONTRACT: 06-434014
DIST/CO/RTE/PM: 06-TUL-65-PM15.1/18.0
PROJECT ID: 0600000967

SCALE: 1" = 10' Horiz.
1" = 10' Vert.

All Dimensions are US Survey Feet

T1
CROSS SECTIONS
SHEET 17 OF 25

FOR EARTHWORK DEVELPMENT ONLY

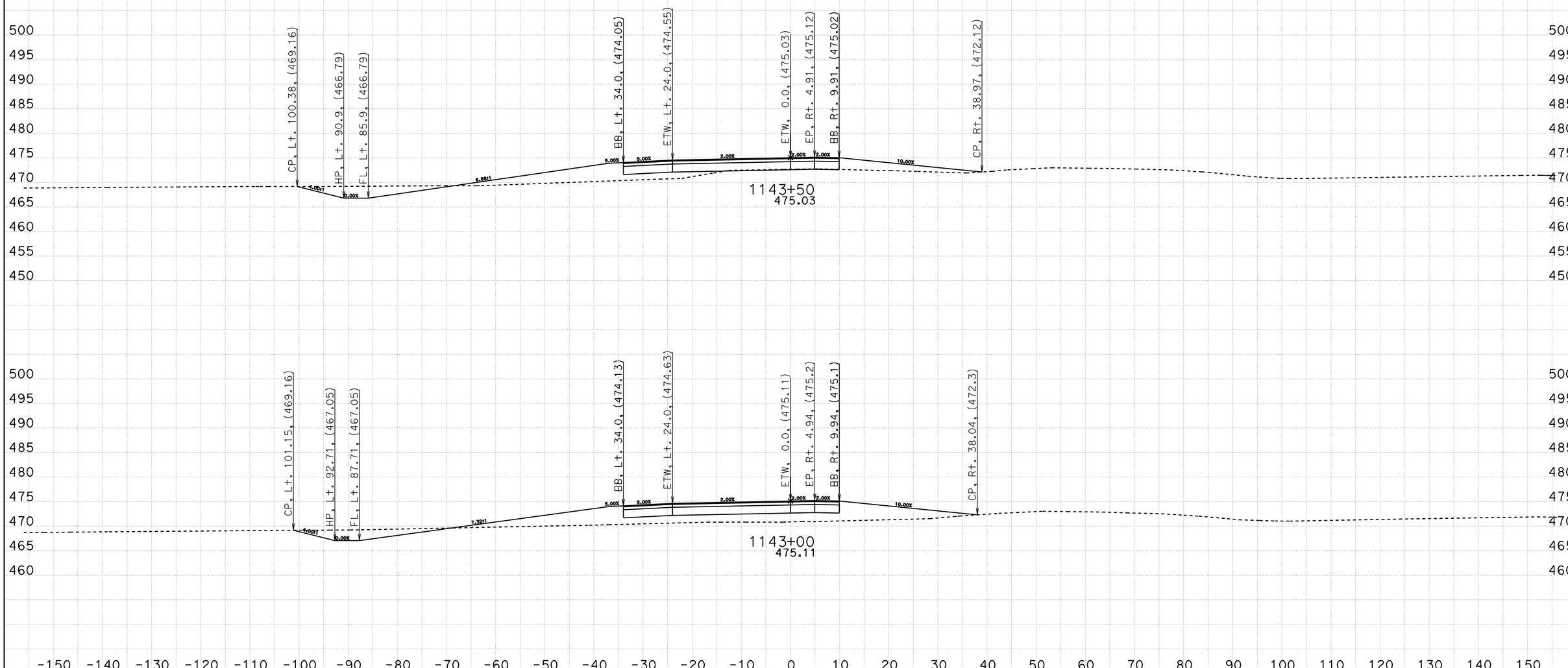

CREATED BY: Eltahir Ataelgeed
DATE: 12/3/2015
KC Project: TUL65 File: D:\Tul65_Final\TUL65\t1_design.ear

CONTRACT: 06-434014
DIST/CO/RTE/PM: 06-TUL-65-PM15.1/18.0
PROJECT ID: 0600000967

SCALE: 1" = 10' Horiz.
1" = 10' Vert.

All Dimensions are US Survey Feet

T1
CROSS SECTIONS
SHEET 18 OF 25

FOR EARTHWORK DEVELPMENT ONLY

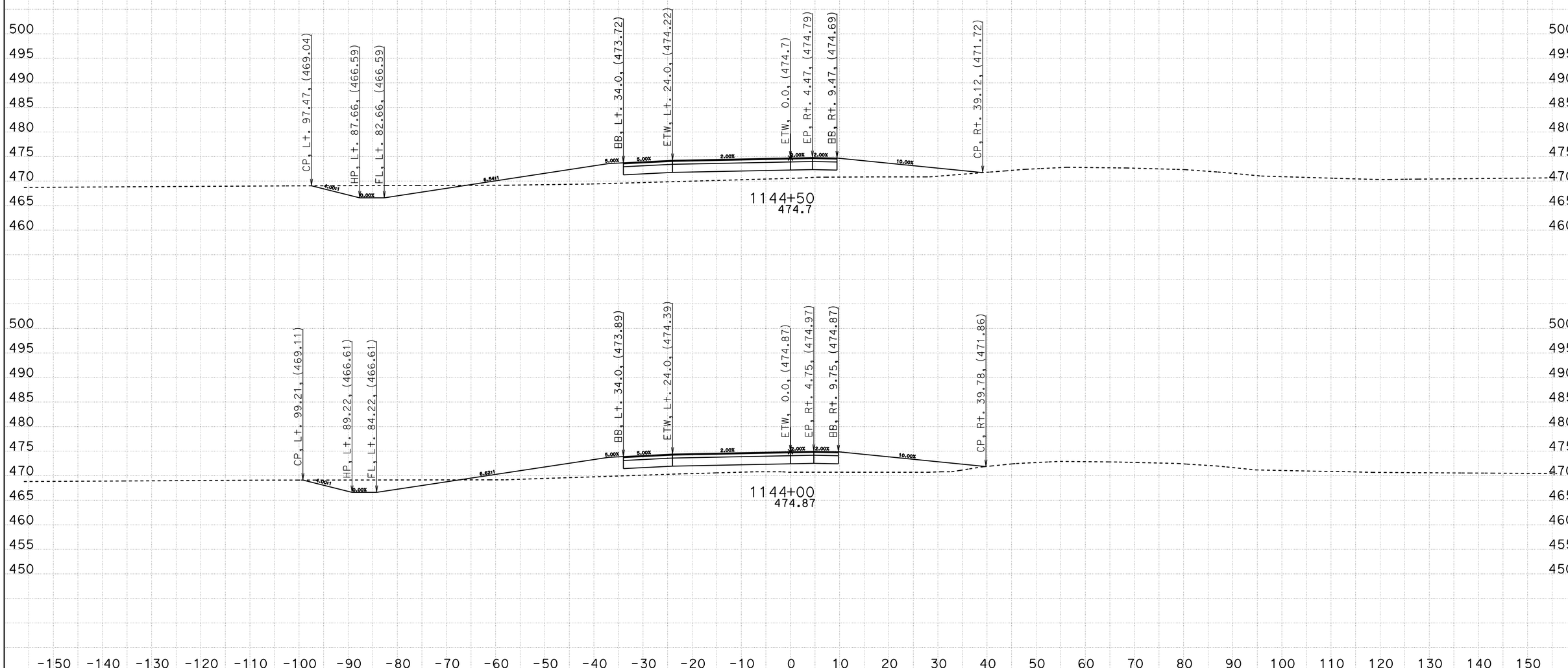

CREATED BY: Eltahir Ataelgeed
DATE: 12/3/2015
KC Project: TUL65 File: D:\Tul65_Final\TUL65\t1_design.ear

CONTRACT: 06-434014
DIST/CO/RTE/PM: 06-TUL-65-PM15.1/18.0
PROJECT ID: 0600000967

SCALE: 1" = 10' Horiz.
1" = 10' Vert.

All Dimensions are US Survey Feet

T1
CROSS SECTIONS
SHEET 19 OF 25

FOR EARTHWORK DEVELPMENT ONLY

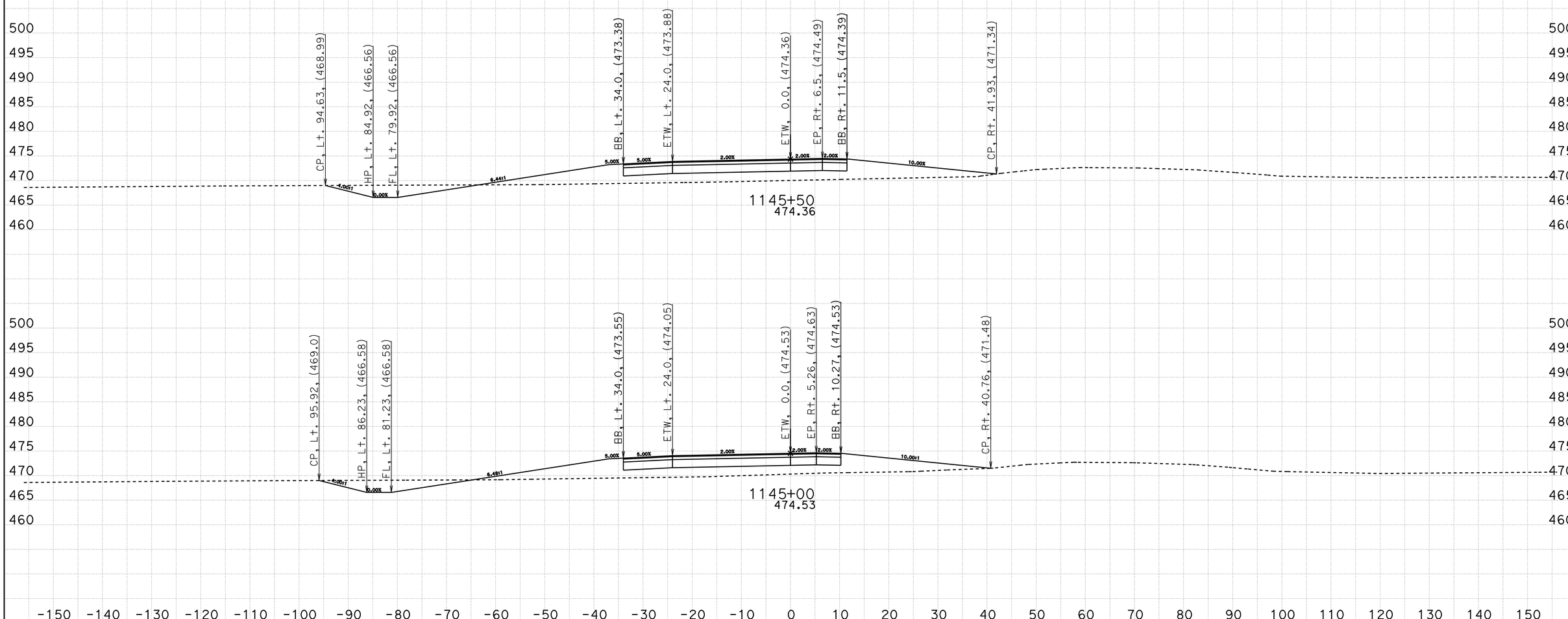

CREATED BY: Eltahir Ataelgeed
DATE: 12/3/2015
KC Project: TUL65 File: D:\Tul65_Final\TUL65\t1_design.ear

CONTRACT: 06-434014
DIST/CO/RTE/PM: 06-TUL-65-PM15.1/18.0
PROJECT ID: 0600000967

SCALE: 1" = 10' Horiz.
1" = 10' Vert.

All Dimensions are US Survey Feet

T1
CROSS SECTIONS
SHEET 20 OF 25

FOR EARTHWORK DEVELPMENT ONLY

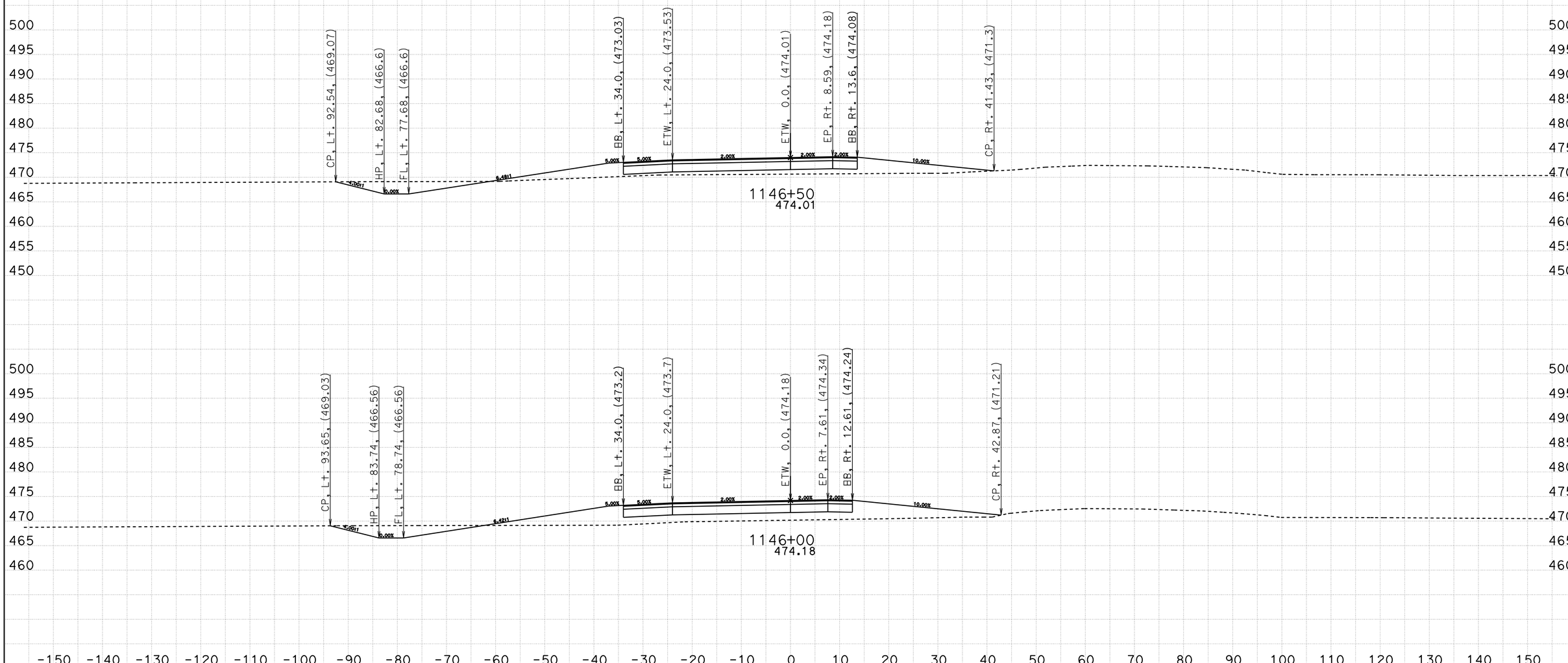

CREATED BY: Eltahir Ataelgeed
DATE: 12/3/2015
KC Project: TUL65 File: D:\Tul65_Final\TUL65\t1_design.ear

CONTRACT: 06-434014
DIST/CO/RTE/PM: 06-TUL-65-PM15.1/18.0
PROJECT ID: 0600000967

SCALE: 1" = 10' Horiz.
1" = 10' Vert.

All Dimensions are US Survey Feet

T1
CROSS SECTIONS
SHEET 21 OF 25

FOR EARTHWORK DEVELPMENT ONLY

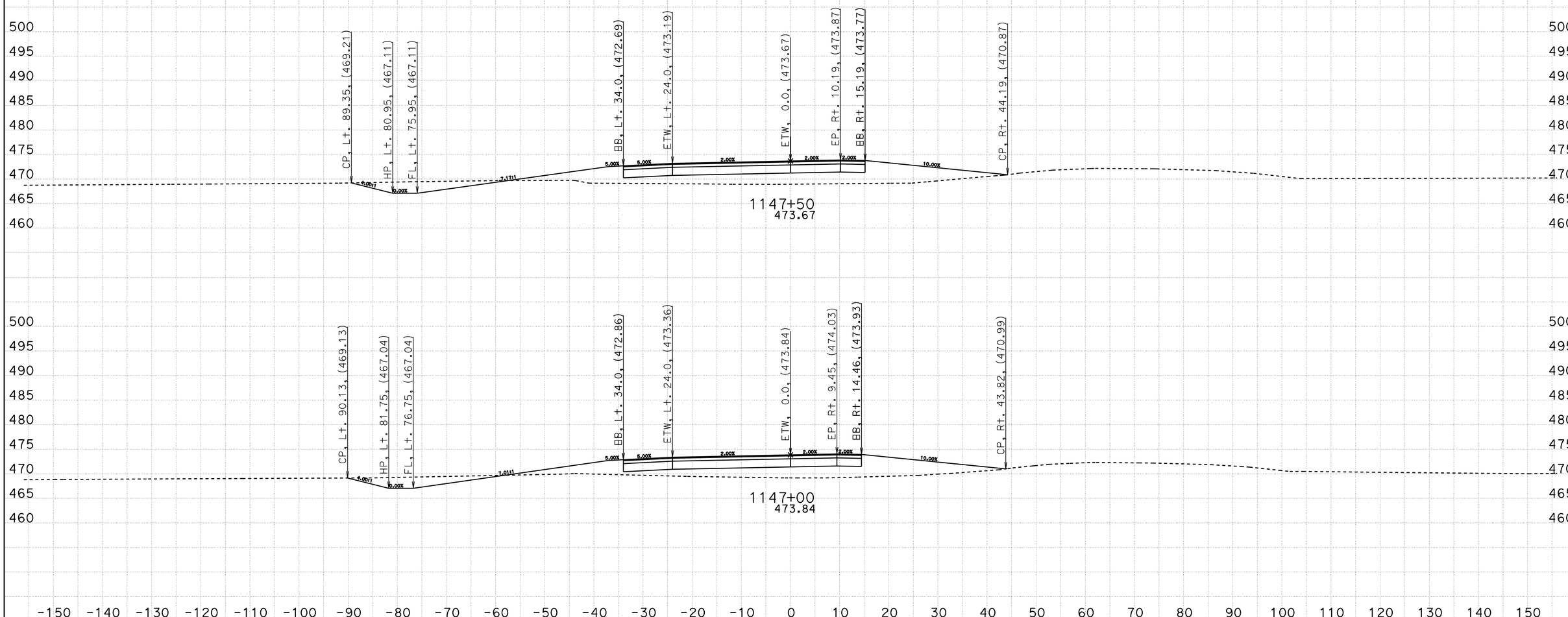

CREATED BY: Eltahir Ataelgeed
DATE: 12/3/2015
KC Project: TUL65 File: D:\Tul65_Final\TUL65\t1_design.ear

CONTRACT: 06-434014
DIST/CO/RTE/PM: 06-TUL-65-PM15.1/18.0
PROJECT ID: 0600000967

SCALE: 1" = 10' Horiz.
1" = 10' Vert.

All Dimensions are US Survey Feet

T1
CROSS SECTIONS
SHEET 22 OF 25

FOR EARTHWORK DEVELPMENT ONLY

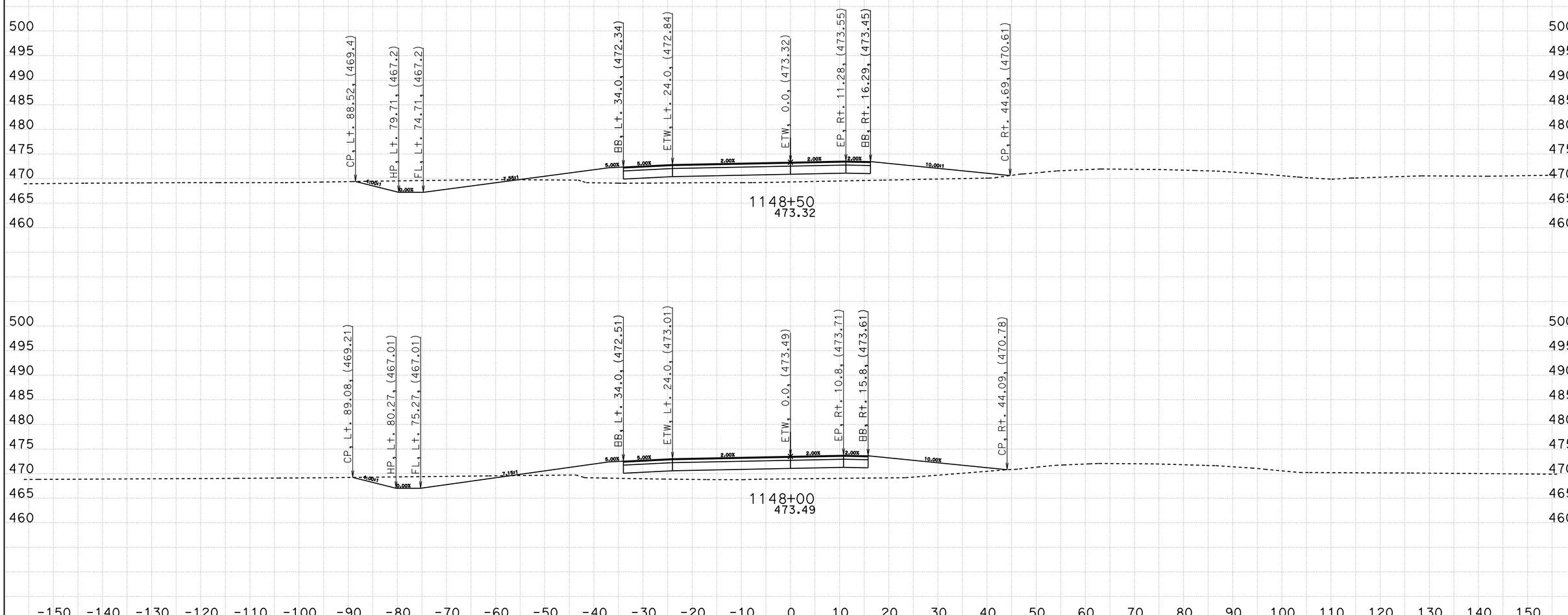

CREATED BY: Eltahir Ataelgeed
DATE: 12/3/2015
KC Project: TUL65 File: D:\Tul65_Final\TUL65\t1_design.ear

CONTRACT: 06-434014
DIST/CO/RTE/PM: 06-TUL-65-PM15.1/18.0
PROJECT ID: 0600000967

SCALE: 1" = 10' Horiz.
1" = 10' Vert.

All Dimensions are US Survey Feet

T1
CROSS SECTIONS
SHEET 23 OF 25

FOR EARTHWORK DEVELPMENT ONLY

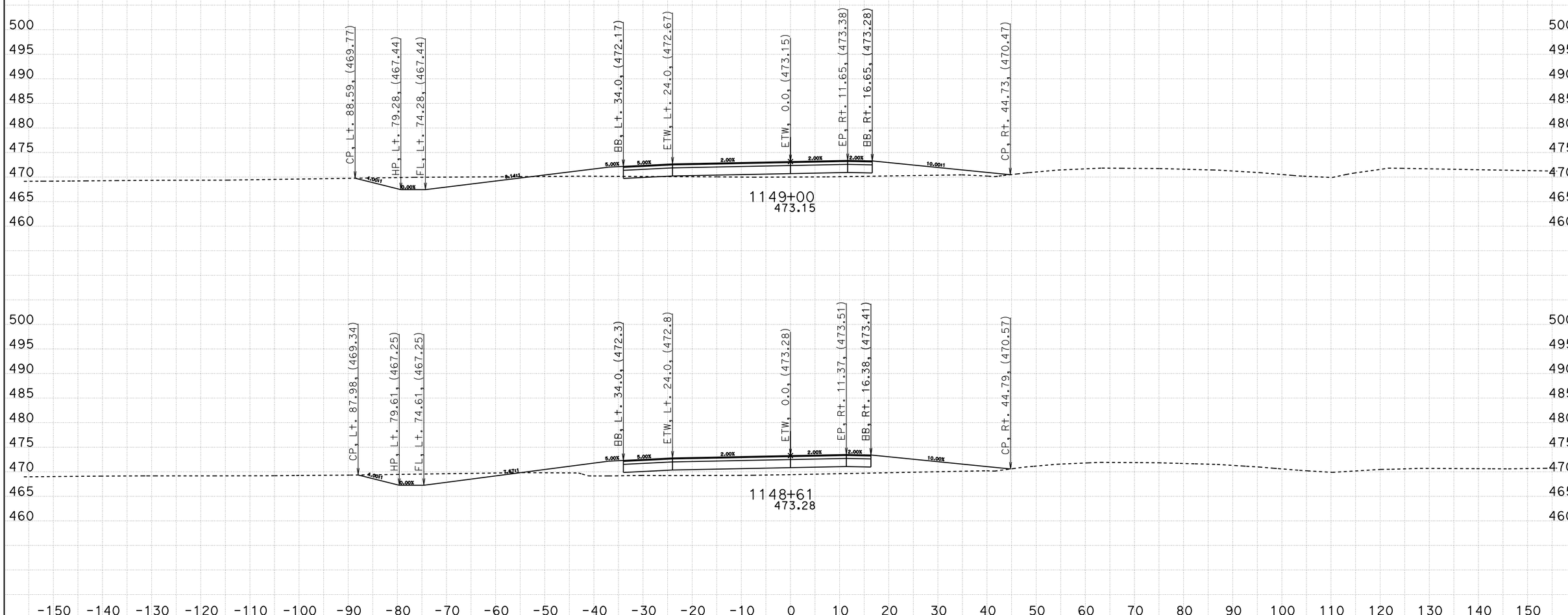

CREATED BY: Eltahir Ataelgeed
DATE: 12/3/2015
KC Project: TUL65 File: D:\Tul65_Final\TUL65\t1_design.ear

CONTRACT: 06-434014
DIST/CO/RTE/PM: 06-TUL-65-PM15.1/18.0
PROJECT ID: 0600000967

SCALE: 1" = 10' Horiz.
1" = 10' Vert.

All Dimensions are US Survey Feet

T1
CROSS SECTIONS
SHEET 24 OF 25

FOR EARTHWORK DEVELPMENT ONLY

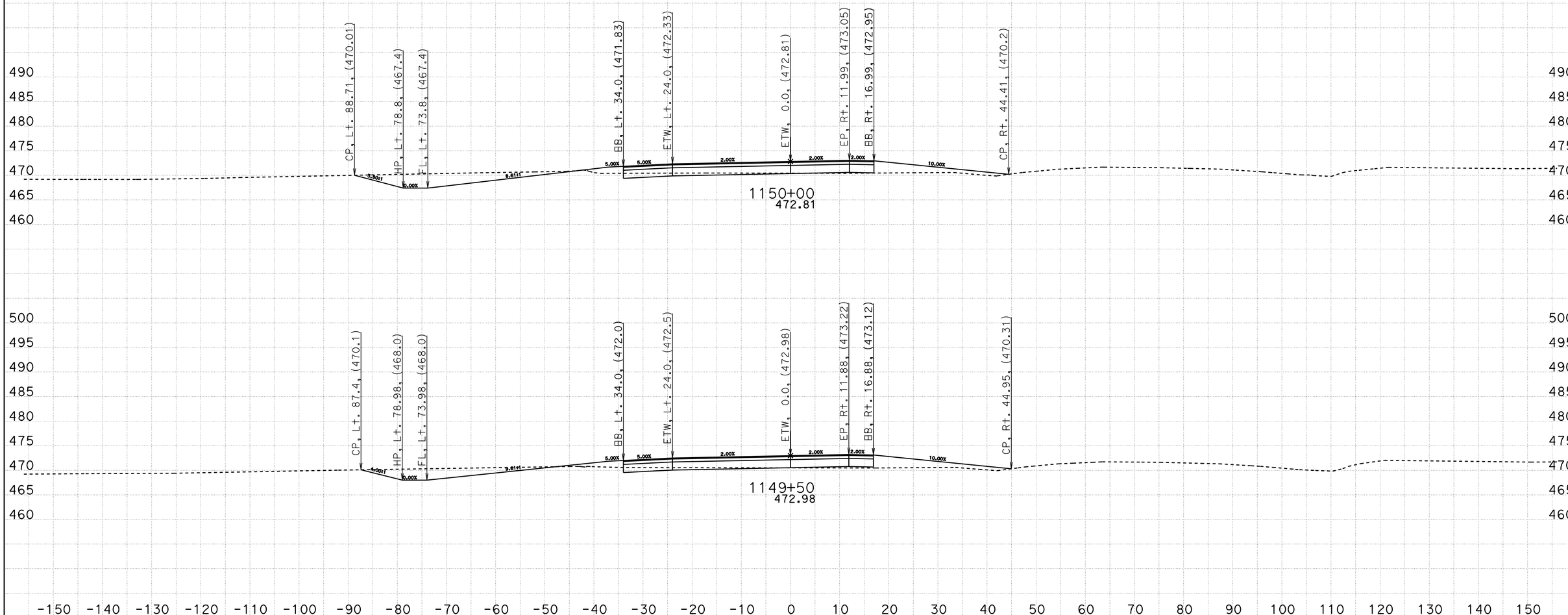

CREATED BY: Eltahir Ataelgeed
DATE: 12/3/2015
KC Project: TUL65 File: D:\Tul65_Final\TUL65\t1_design.ear

CONTRACT: 06-434014
DIST/CO/RTE/PM: 06-TUL-65-PM15.1/18.0
PROJECT ID: 0600000967

SCALE: 1" = 10' Horiz.
1" = 10' Vert.

All Dimensions are US Survey Feet

T1
CROSS SECTIONS
SHEET 25 OF 25