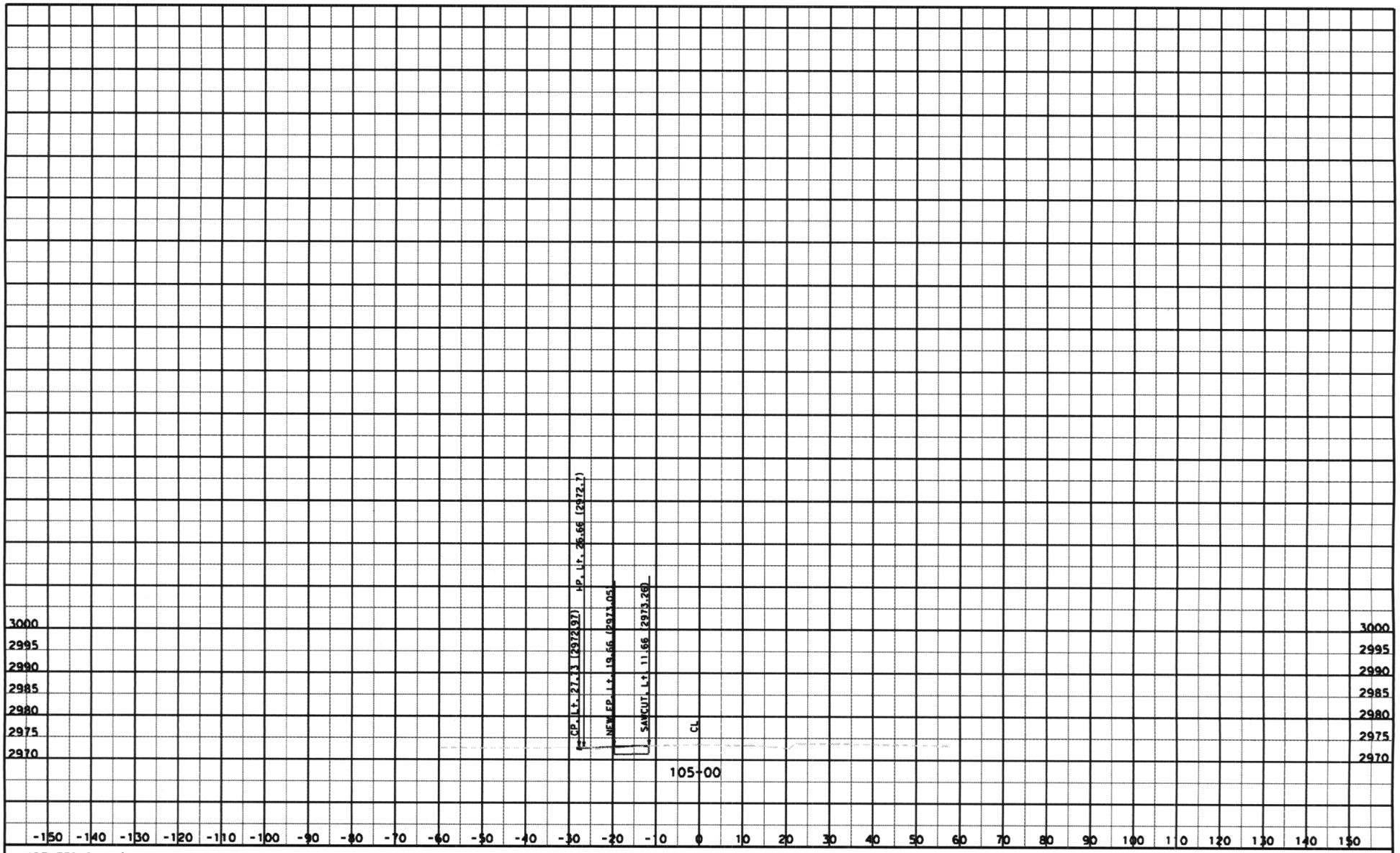

CREATED BY: Michael Lee Chen
DATE: 5/12/2011
KC Project: 5497 File: J:\OK200\DES\phf\CAICE\5497\cl1des.ear

CONTRACT: OK200
DIST/CO/RTE/PM: 08/SBD/18/PM 75.3/75.7
PROJECT ID: 0800000336

SCALE: 1" = 10' Horiz.
1" = 10' Vert.
ANEW_EP Dimensions are US Survey Feet

CL1
CROSS SECTIONS
SHEET 1 OF 18

XSECTIONS01.dgn 9/9/2011 1:27:53 PM

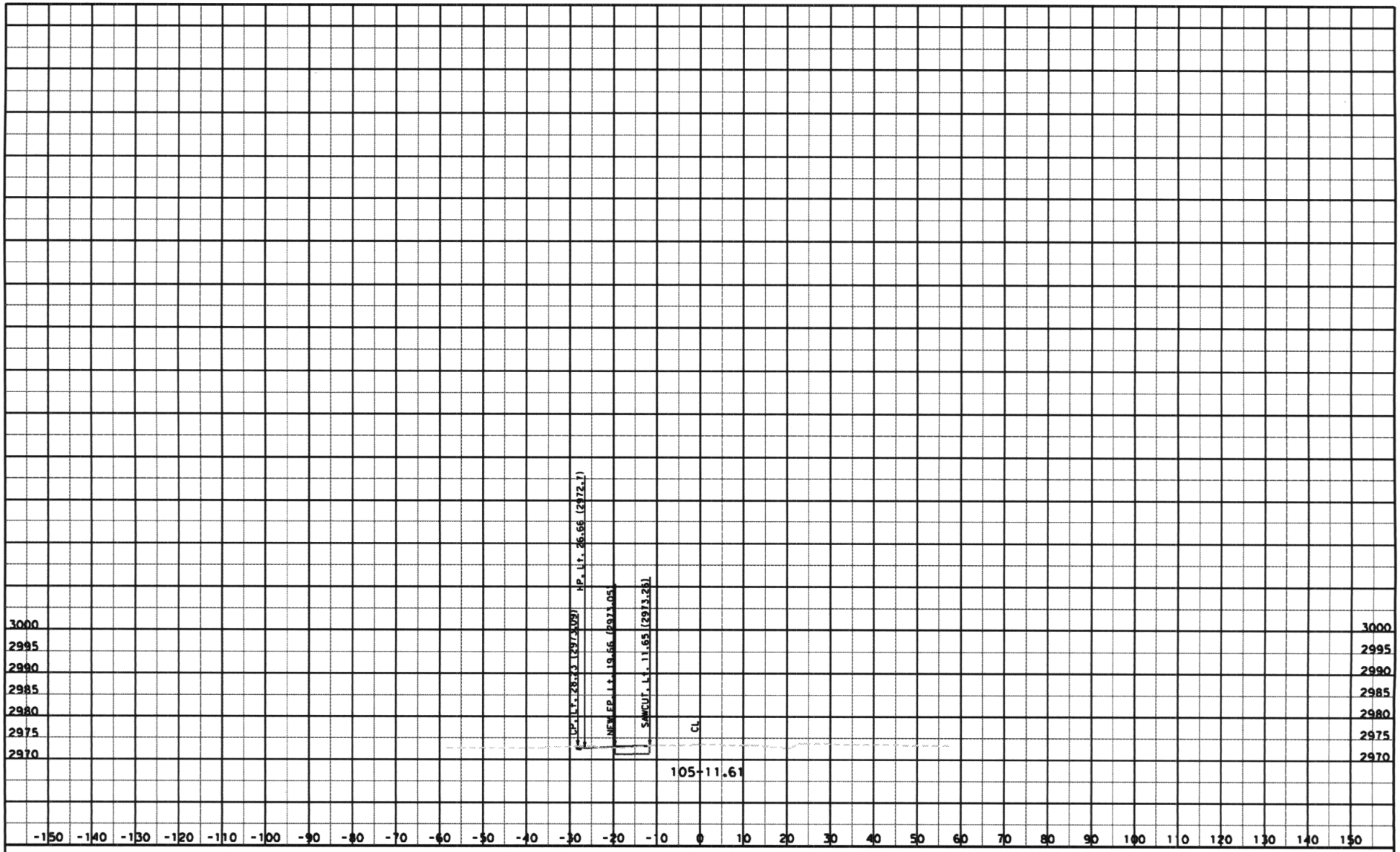

CREATED BY: Michael Lee Chen
DATE: 5/12/2011
KC Project: 5497 File: J:\OK200\DES\phf\CAICE\5497\cl1des.ear

CONTRACT: OK200
DIST/CO/RTE/PM: 08/SBD/18/PM 75.3/75.7
PROJECT ID: 0800000336

SCALE: 1" = 10' Horiz.
1" = 10' Vert.
ANEW_EP Dimensions are US Survey Feet

CL1
CROSS SECTIONS
SHEET 2 OF 18

XSECTIONS02.dgn 9/9/2011 1:27:08 PM

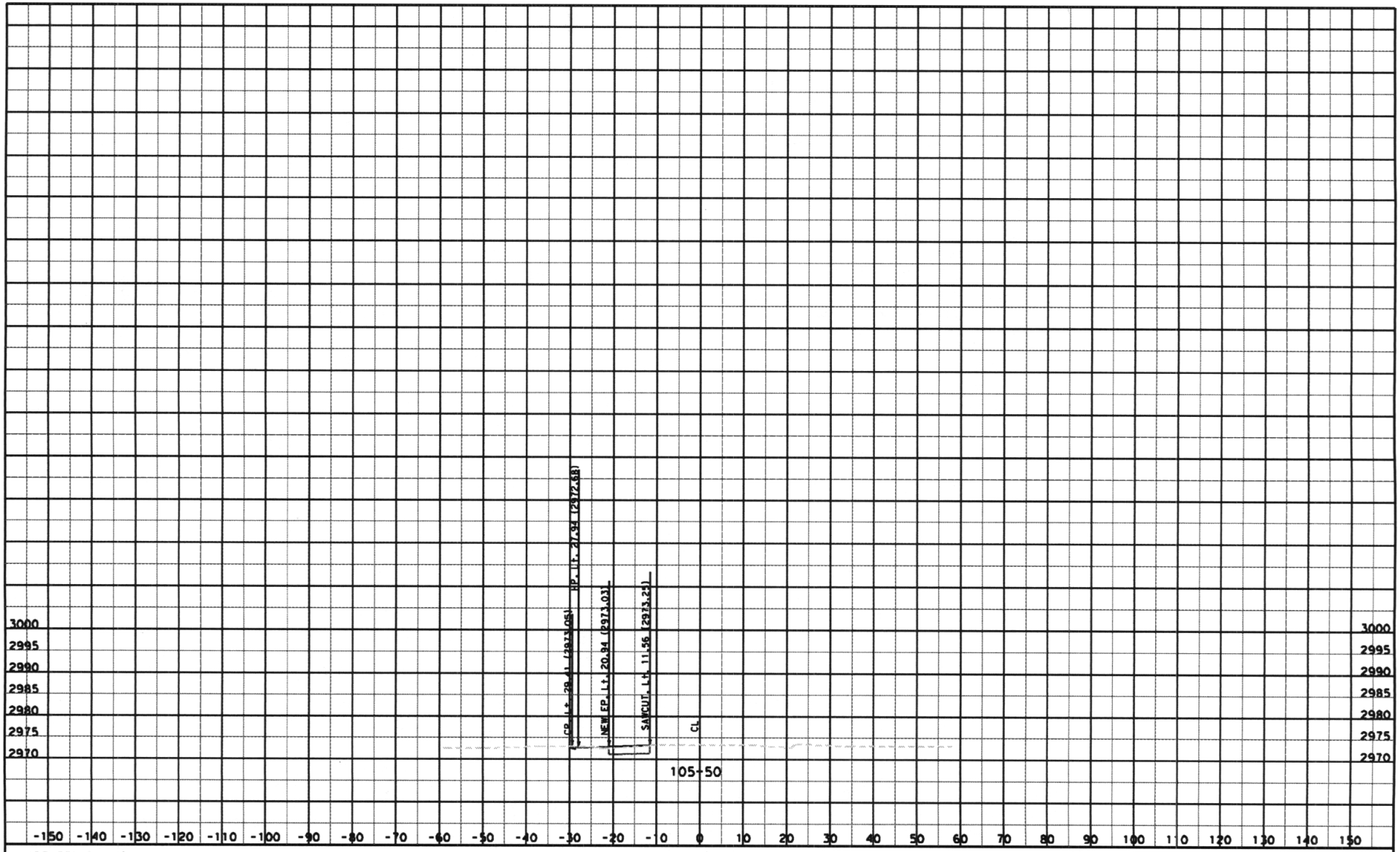

CREATED BY: Michael Lee Chen
DATE: 5/12/2011
KC Project: 5497 File: J:\OK200\DES\phf\CAICE\5497\cl1des.ear

CONTRACT: OK200
DIST/CO/RTE/PM: 08/SBD/18/PM 75.3/75.7
PROJECT ID: 0800000336

SCALE: 1" = 10' Horiz.
1" = 10' Vert.
ANEW_EP Dimensions are US Survey Feet

CL1
CROSS SECTIONS
SHEET 3 OF 18

XSECTIONS03.dgn 9/9/2011 1:25:35 PM

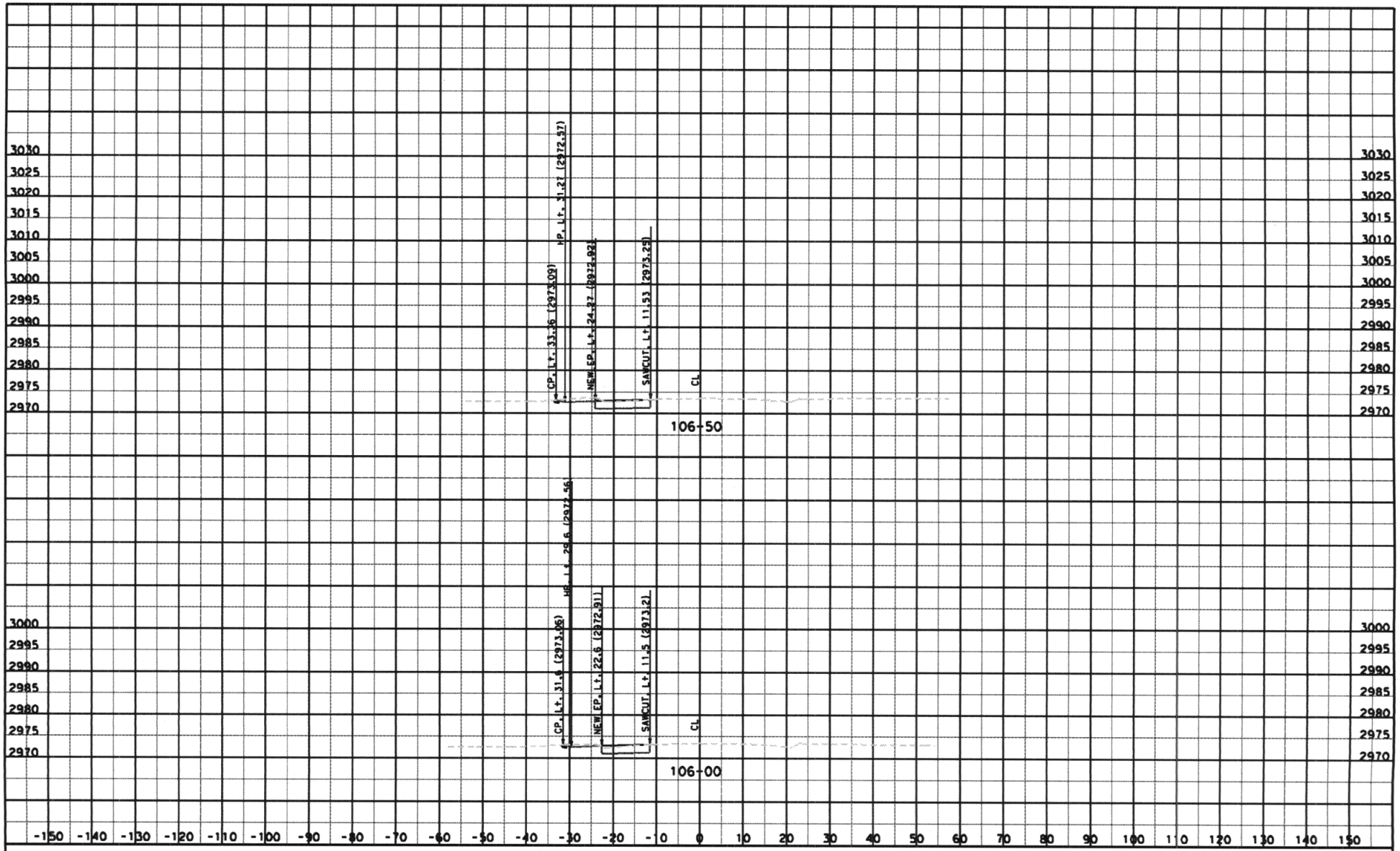

CREATED BY: Michael Lee Chen
DATE: 5/12/2011
KC Project: 5497 File: J:\OK200\DES\phf\CAICE\5497\cl1des.ear

CONTRACT: OK200
DIST/CO/RTE/PM: 08/SBD/18/PM 75.3/75.7
PROJECT ID: 0800000336

SCALE: 1" = 10' Horiz.
1" = 10' Vert.
ANEW_EP Dimensions are US Survey Feet

CL1
CROSS SECTIONS
SHEET 4 OF 18

XSECTIONS04.dgn 9/9/2011 1:28:38 PM

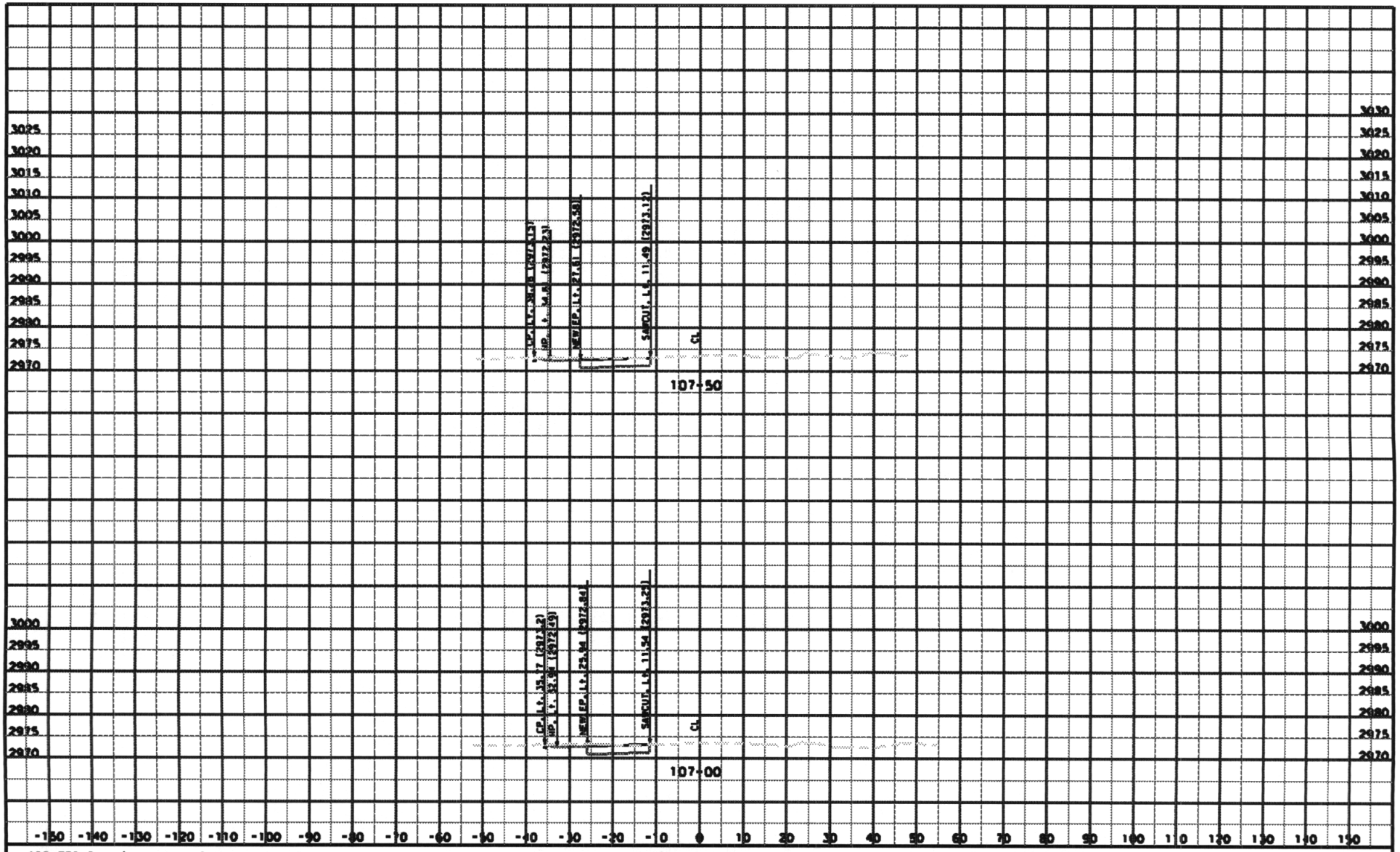

CREATED BY: Michael Lee Chen
DATE: 5/12/2011
KC Project: 5497 File: J:\OK200\DES\phf\CAICE\5497\cl1des.eor

CONTRACT: OK200
DIST/CO/RTE/PM: 08/SBD/18/PM 75.3/75.7
PROJECT ID: 0800000336

SCALE: 1" = 10' Horiz.
1" = 10' Vert.
ANEW_EP Dimensions are US Survey Feet

CL1
CROSS SECTIONS
SHEET 5 OF 18

XSECTIONS05.dgn 9/9/2011 1:29:17 PM

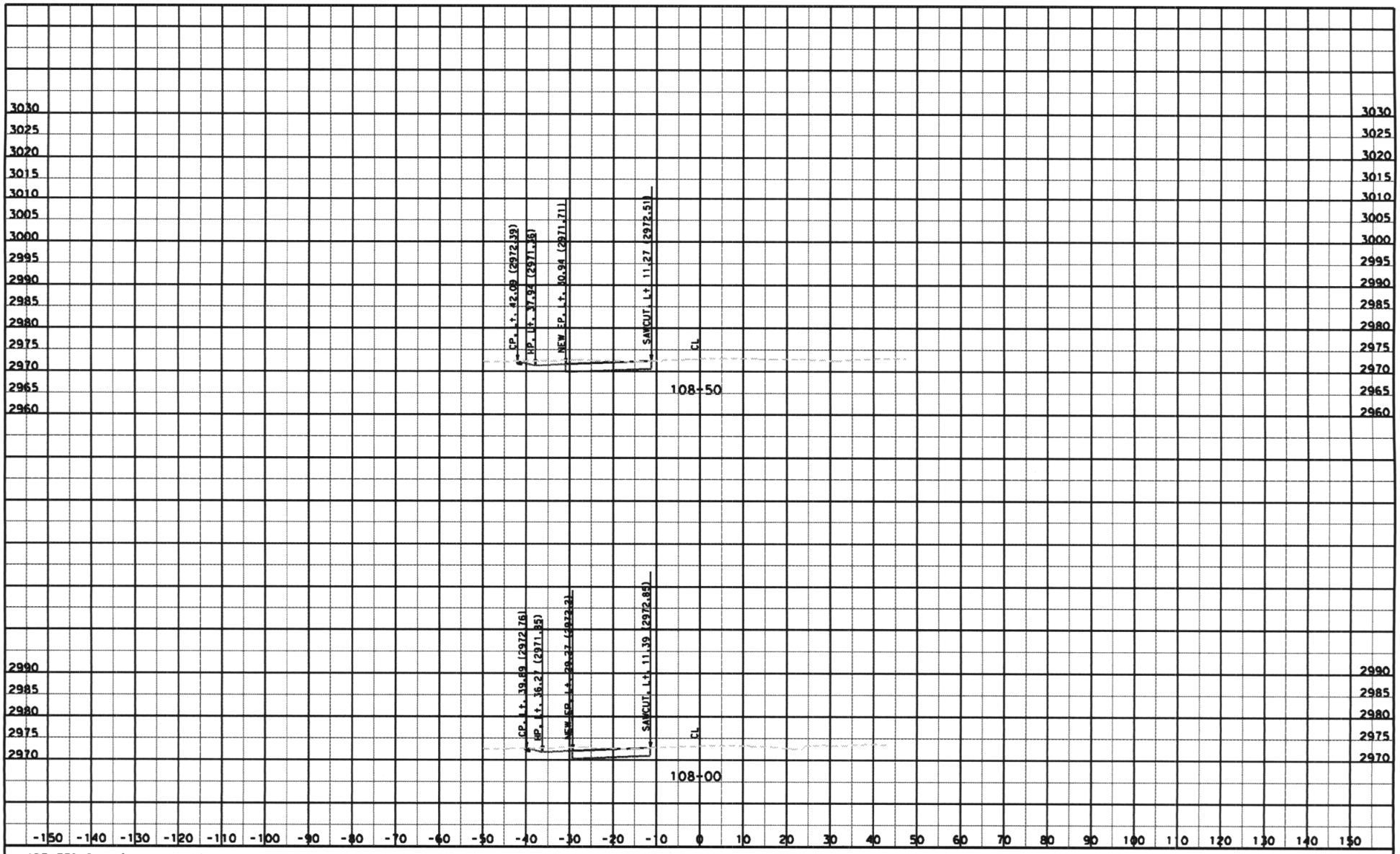

CREATED BY: Michael Lee Chen
DATE: 5/12/2011
KC Project: 5497 File: J:\OK200\DES\phf\CAICE\5497\cl1des.ear

CONTRACT: OK200
DIST/CO/RTE/PM: 08/SBD/18/PM 75.3/75.7
PROJECT ID: 0800000336

SCALE: 1" = 10' Horiz.
1" = 10' Vert.
ANEW_EP Dimensions are US Survey Feet

CL1
CROSS SECTIONS
SHEET 6 OF 18

XSECTIONS06.dgn 9/9/2011 1:30:04 PM

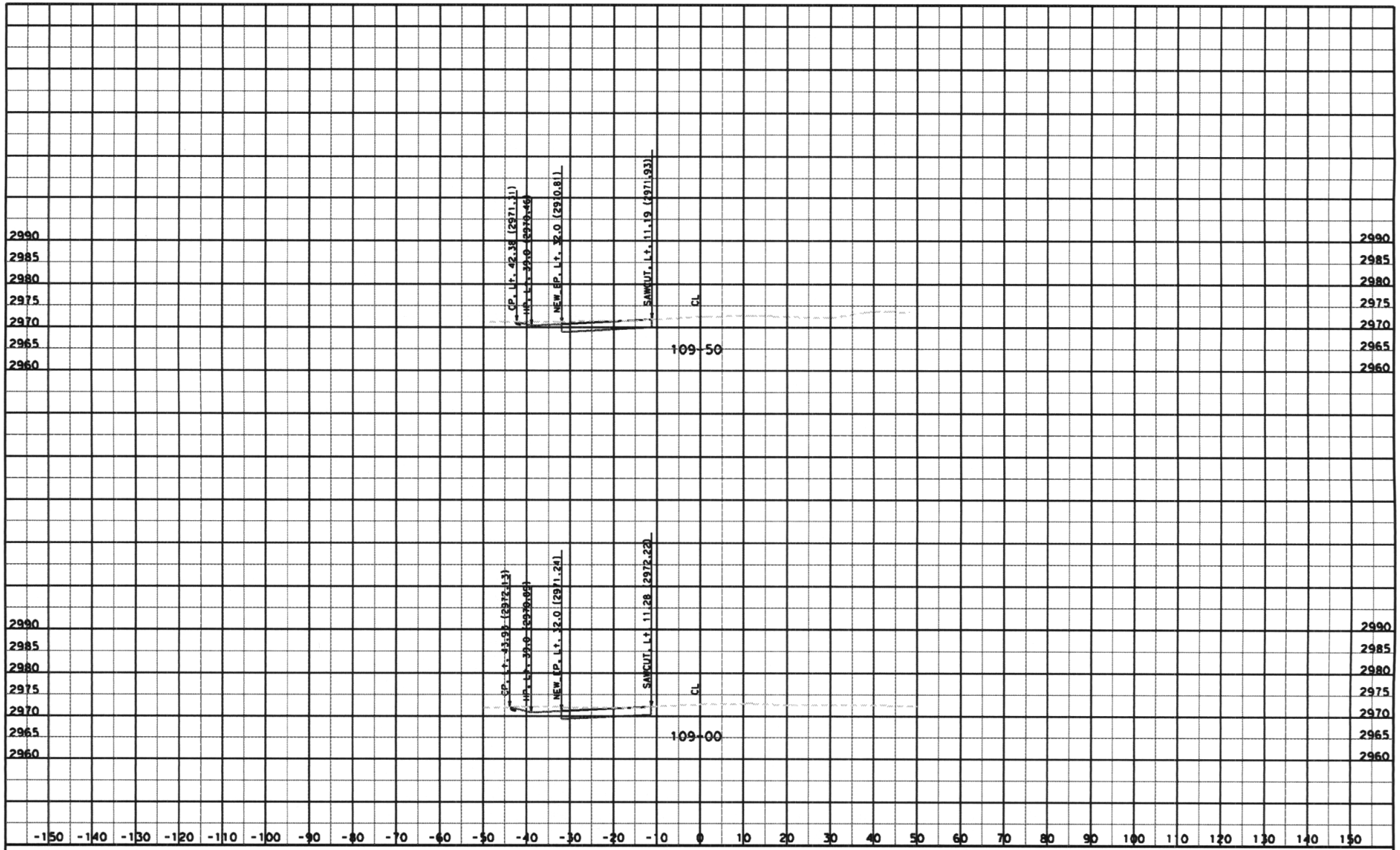

CREATED BY: Michael Lee Chen
DATE: 5/12/2011
KC Project: 5497 File: J:\OK200\DES\phf\CAICE\5497\cl1des.ear

CONTRACT: OK200
DIST/CO/RTE/PM: 08/SBD/18/PM 75.3/75.7
PROJECT ID: 0800000336

SCALE: 1" = 10' Horiz.
1" = 10' Vert.
ANEW_EP Dimensions are US Survey Feet

CL1
CROSS SECTIONS
SHEET 7 OF 18

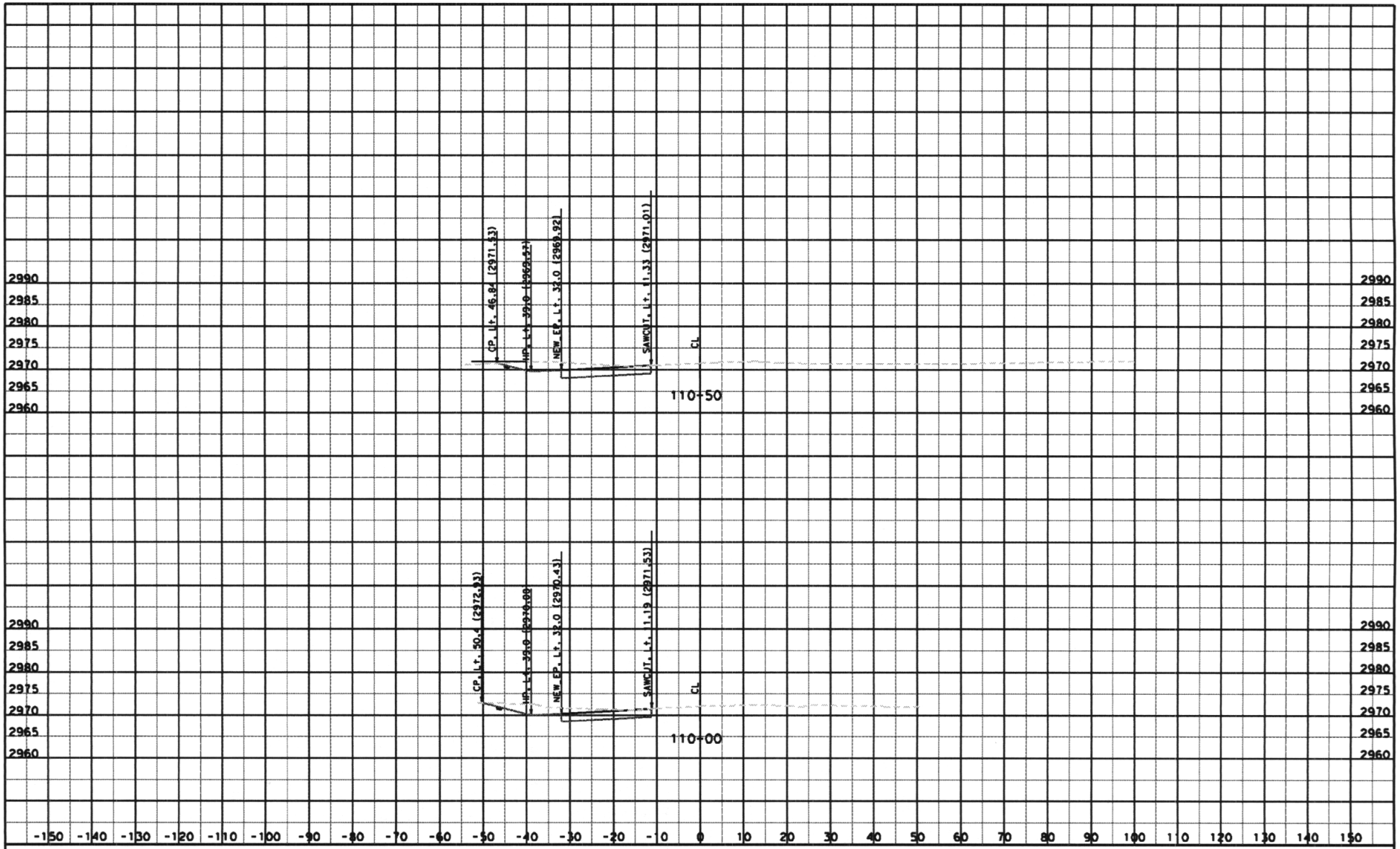

CREATED BY: Michael Lee Chen
DATE: 5/12/2011
KC Project: 5497 File: J:\OK200\DES\phf\CAICE\5497\cl1des.ear

CONTRACT: OK200
DIST/CO/RTE/PM: 08/SBD/18/PM 75.3/75.7
PROJECT ID: 0800000336

SCALE: 1" = 10' Horiz.
1" = 10' Vert.
ANEW_EP Dimensions are US Survey Feet

CL1
CROSS SECTIONS
SHEET 8 OF 18

XSECTIONS08.dgn 9/9/2011 1:31:49 PM

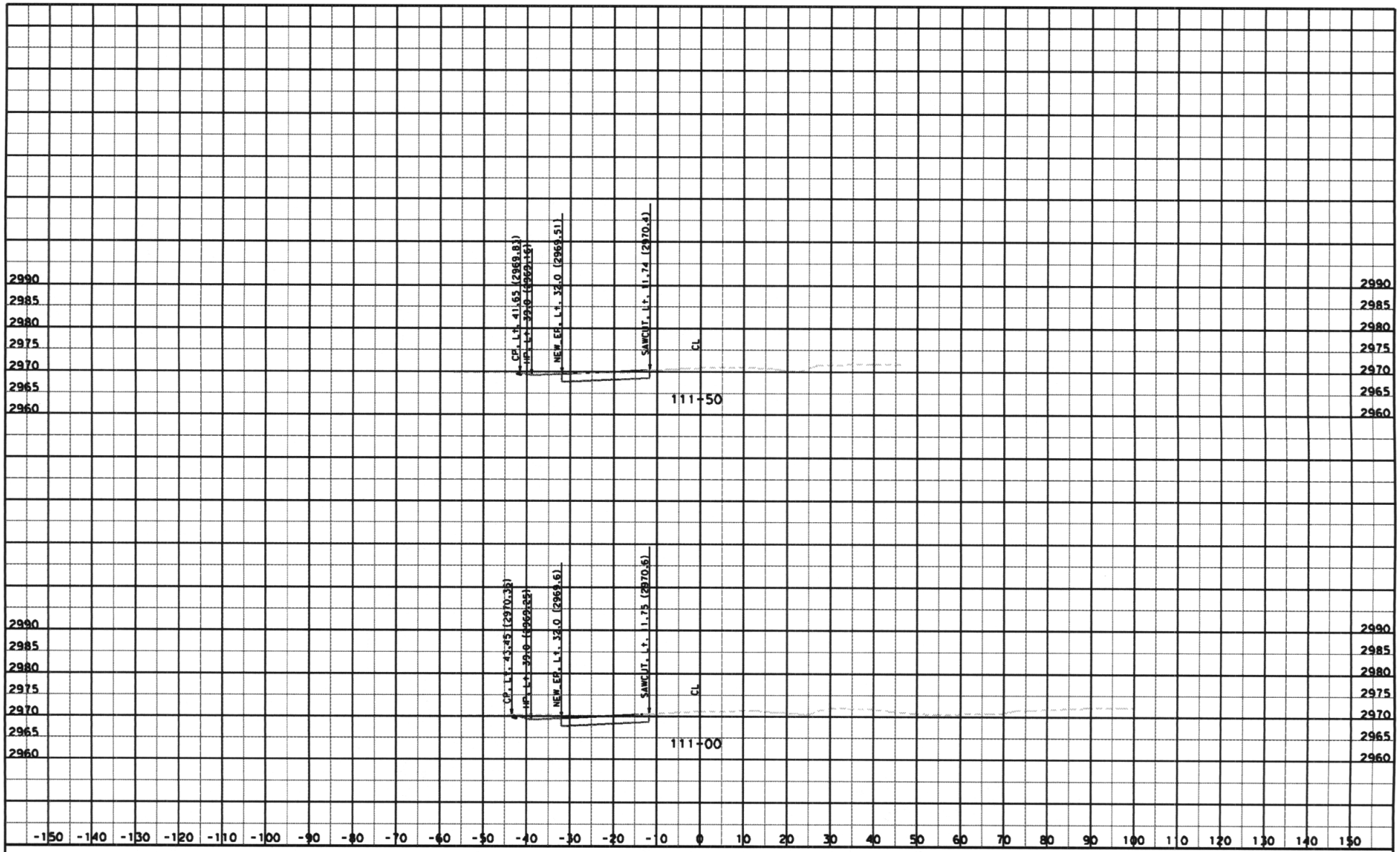

CREATED BY: Michael Lee Chen
DATE: 5/12/2011
KC Project: 5497 File: J:\OK200\DES\phf\CAICE\5497\cl1des.ear

CONTRACT: OK200
DIST/CO/RTE/PM: 08/SBD/18/PM 75.3/75.7
PROJECT ID: 0800000336

SCALE: 1" = 10' Horiz.
1" = 10' Vert.
ANEW_EP Dimensions are US Survey Feet

CL1
CROSS SECTIONS
SHEET 9 OF 18

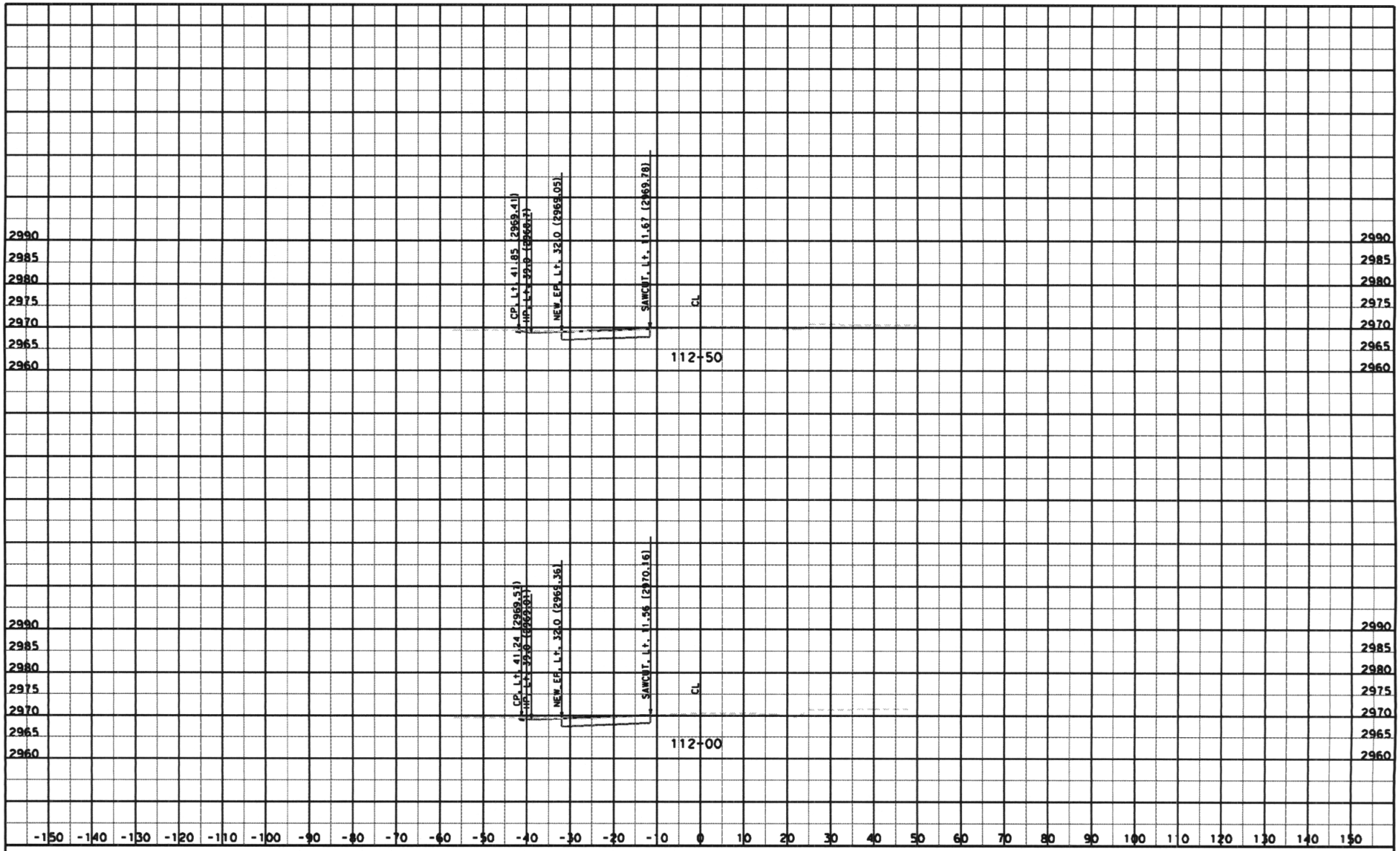

CREATED BY: Michael Lee Chen
DATE: 5/12/2011
KC Project: 5497 File: J:\OK200\DES\phf\CAICE\5497\cl1des.ear

CONTRACT: OK200
DIST/CO/RTE/PM: 08/SBD/18/PM 75.3/75.7
PROJECT ID: 0800000336

SCALE: 1" = 10' Horiz.
1" = 10' Vert.
ANEW_EP Dimensions are US Survey Feet

CL1
CROSS SECTIONS
SHEET 10 OF 18

XSECTIONS010.dgn 9/9/2011 1:33:12 PM

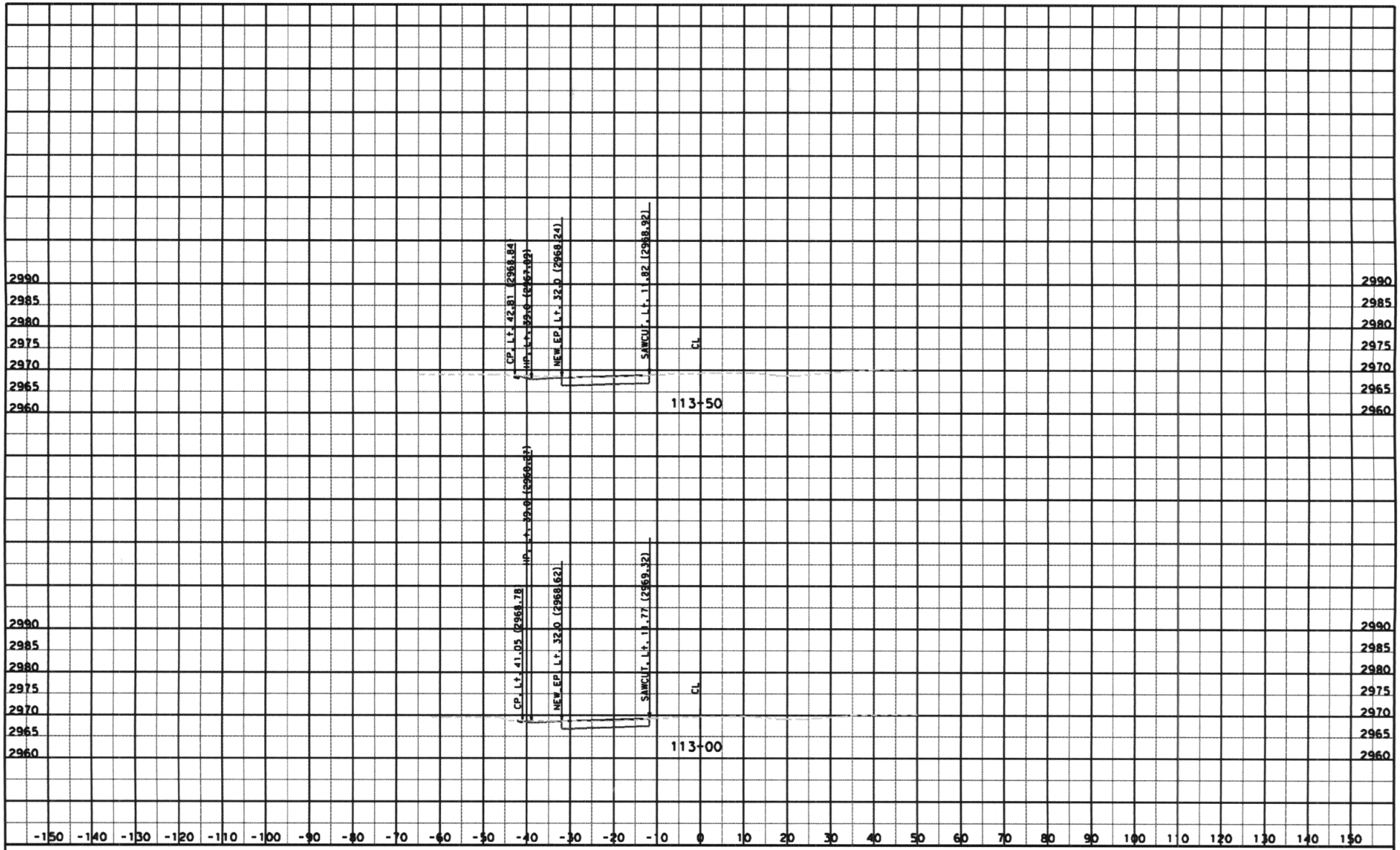

CREATED BY: Michael Lee Chen
DATE: 5/12/2011
KC Project: 5497 File: J:\OK200\DES\phf\CAICE\5497\cl1des.ear

CONTRACT: OK200
DIST/CO/RTE/PM: 08/SBD/18/PM 75.3/75.7
PROJECT ID: 0800000336

SCALE: 1" = 10' Horiz.
1" = 10' Vert.
ANEW_EP Dimensions are US Survey Feet

CL1
CROSS SECTIONS
SHEET 11 OF 18

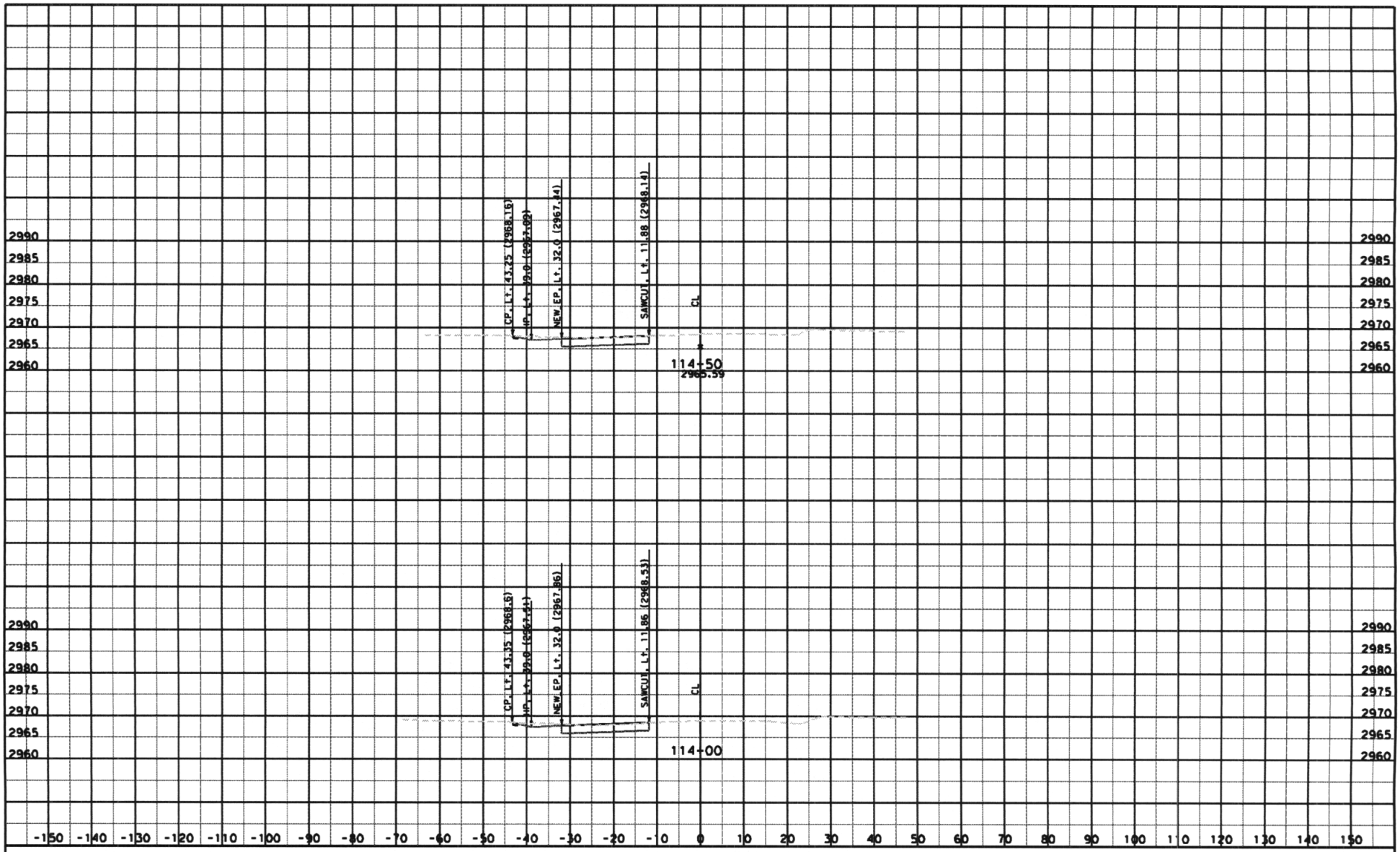

CREATED BY: Michael Lee Chen
DATE: 5/12/2011
KC Project: 5497 File: J:\OK200\DES\phf\CAICE\5497\cl1des.ear

CONTRACT: OK200
DIST/CO/RTE/PM: 08/SBD/18/PM 75.3/75.7
PROJECT ID: 0800000336

SCALE: 1" = 10' Horiz.
1" = 10' Vert.
ANEW_EP Dimensions are US Survey Feet

CL1
CROSS SECTIONS
SHEET 12 OF 18

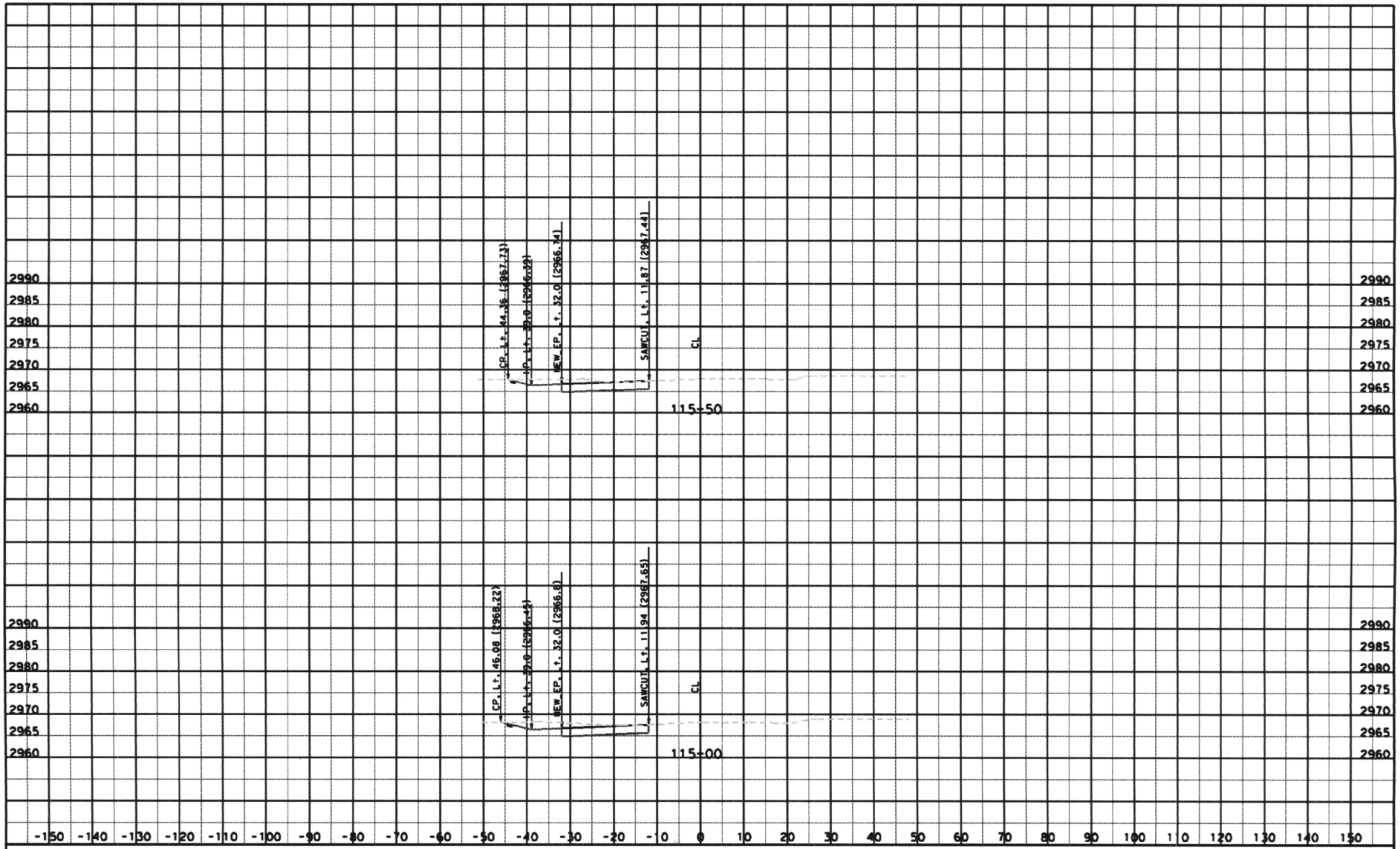

CREATED BY: Michael Lee Chen
DATE: 5/12/2011
KC Project: 5497 File: J:\OK200\DES\phf\CAICE\5497\cl1des.ear

CONTRACT: OK200
DIST/CO/RTE/PM: 08/SBD/18/PM 75.3/75.7
PROJECT ID: 0800000336

SCALE: 1" = 10' Horiz.
1" = 10' Vert.
ANEW_EP Dimensions are US Survey Feet

CL1
CROSS SECTIONS
SHEET 13 OF 18

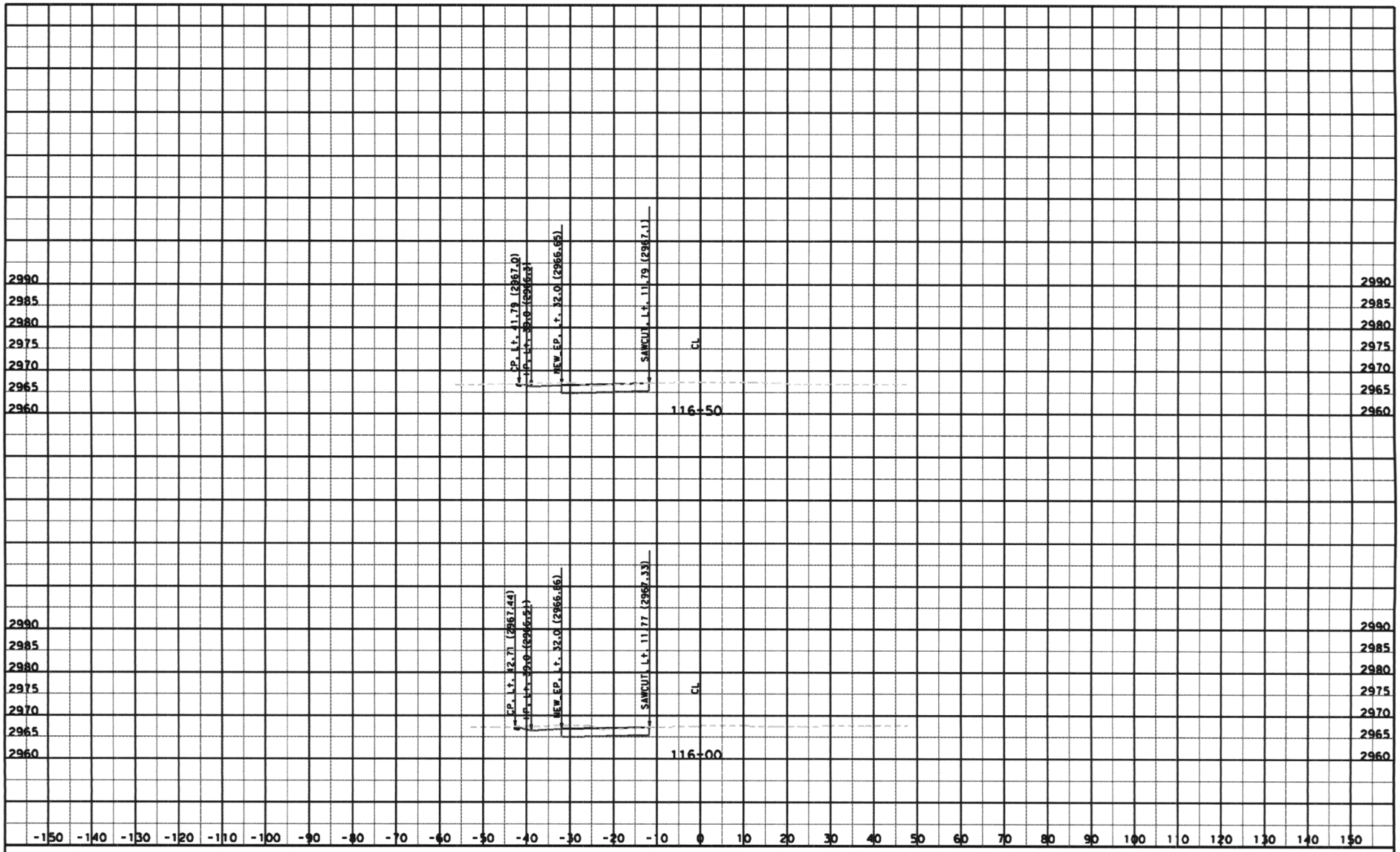

CREATED BY: Michael Lee Chen
DATE: 5/12/2011
KC Project: 5497 File: J:\OK200\DES\phf\CAICE\5497\cl1des.ear

CONTRACT: OK200
DIST/CO/RTE/PM: 08/SBD/18/PM 75.3/75.7
PROJECT ID: 0800000336

SCALE: 1" = 10' Horiz.
1" = 10' Vert.
ANEW_EP Dimensions are US Survey Feet

CL1
CROSS SECTIONS
SHEET 14 OF 18

XSECTIONS014.dgn 9/9/2011 1:35:45 PM

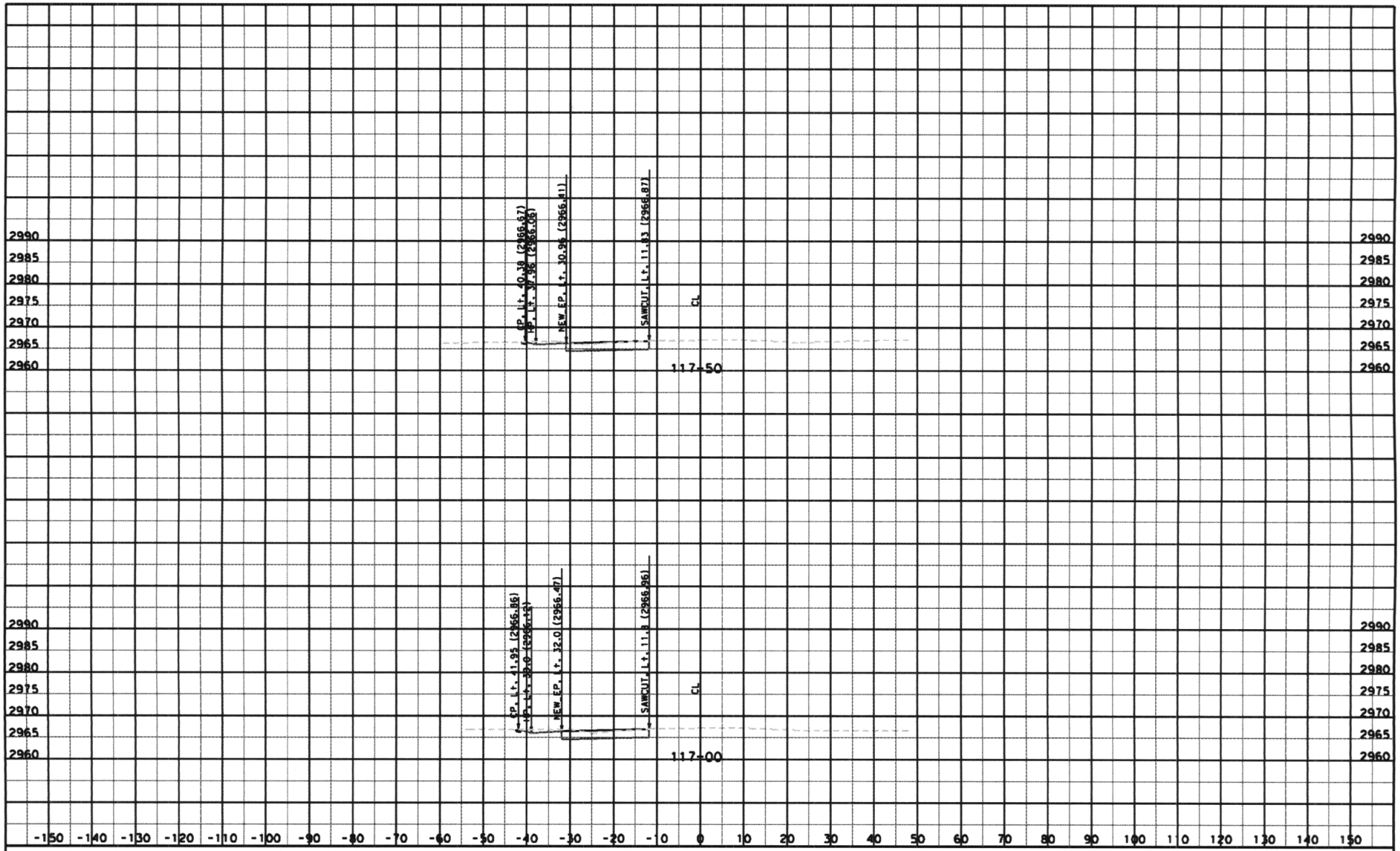

CREATED BY: Michael Lee Chen
DATE: 5/12/2011
KC Project: 5497 File: J:\OK200\DES\phf\CAICE\5497\cl1des.ear

CONTRACT: OK200
DIST/CO/RTE/PM: 08/SBD/18/PM 75.3/75.7
PROJECT ID: 0800000336

SCALE: 1" = 10' Horiz.
1" = 10' Vert.
ANEW_EP Dimensions are US Survey Feet

CL1
CROSS SECTIONS
SHEET 15 OF 18

DESIGN STUDY ONLY

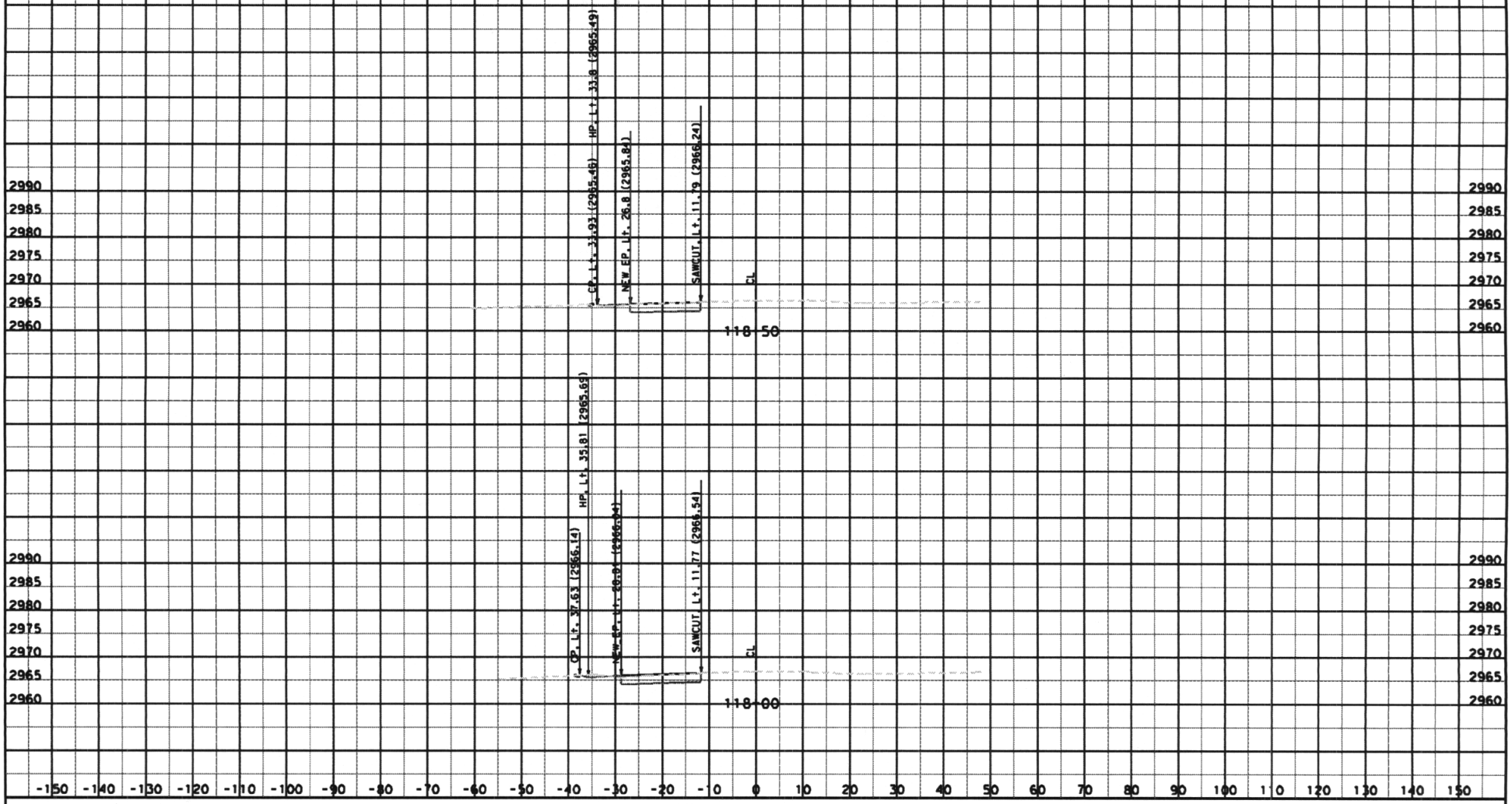

CREATED BY: Michael Lee Chen
DATE: 5/12/2011
KC Project: 5497 File: J:\OK200\DES\phf\CAICE\5497\cl1des.ear

CONTRACT: OK200
DIST/CO/RTE/PM: 08/SBD/18/PM 75.3/75.7
PROJECT ID: 0800000336

SCALE: 1" = 10' Horiz.
1" = 10' Vert.
ANEW_EP Dimensions are US Survey Feet

CL1
CROSS SECTIONS
SHEET 16 OF 18

XSECTIONS016.dgn 9/9/2011 1:36:50 PM

DESIGN STUDY ONLY

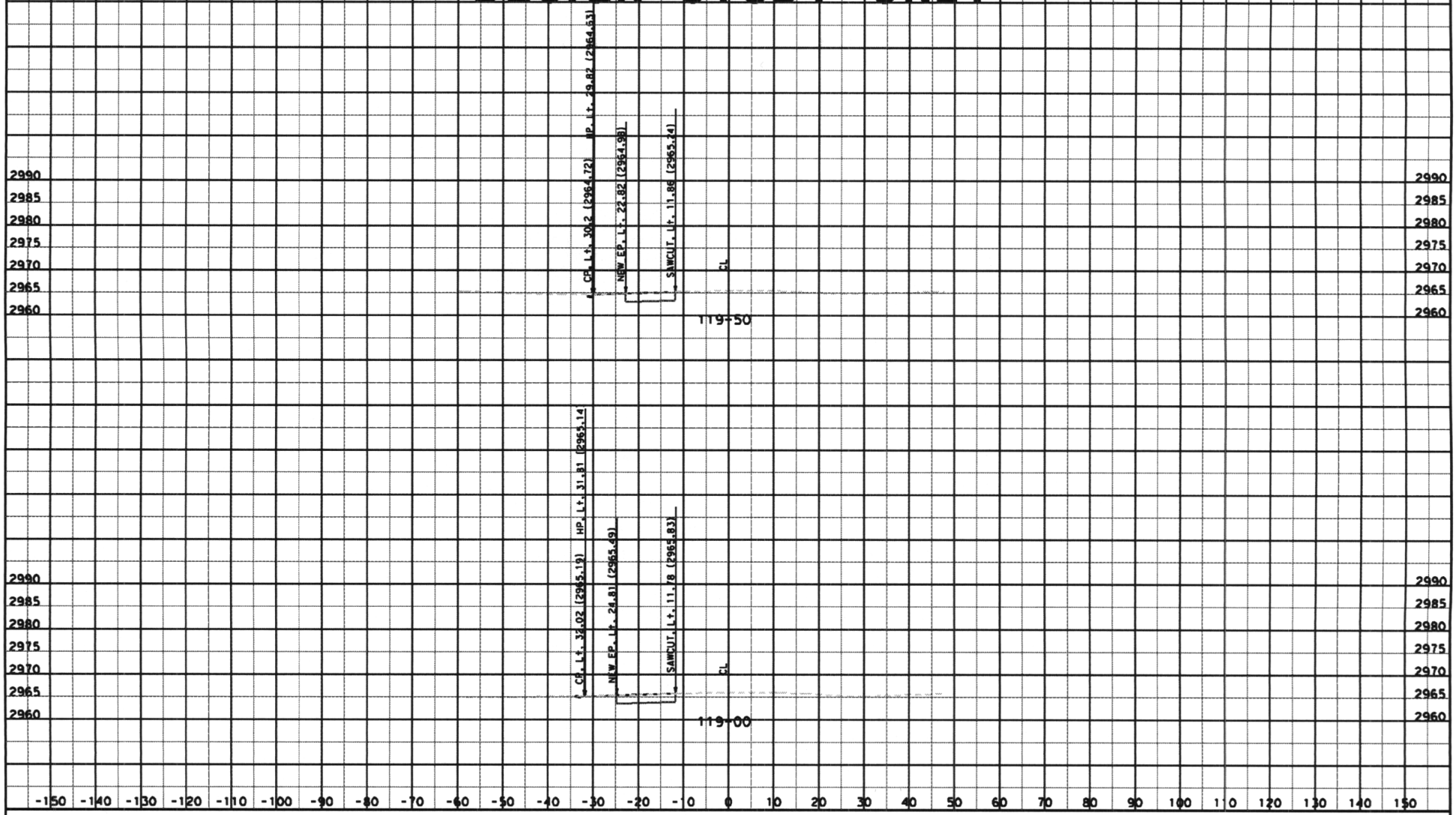

CREATED BY: Michael Lee Chen
DATE: 5/12/2011
KC Project: 5497 File: J:\OK200\DES\phf\CAICE\5497\cl1des.ear

CONTRACT: OK200
DIST/CO/RTE/PM: 08/SBD/18/PM 75.3/75.7
PROJECT ID: 0800000336

SCALE: 1" = 10' Horiz.
1" = 10' Vert.
ANEW_EP Dimensions are US Survey Feet

CL1
CROSS SECTIONS
SHEET 17 OF 18

DESIGN STUDY ONLY

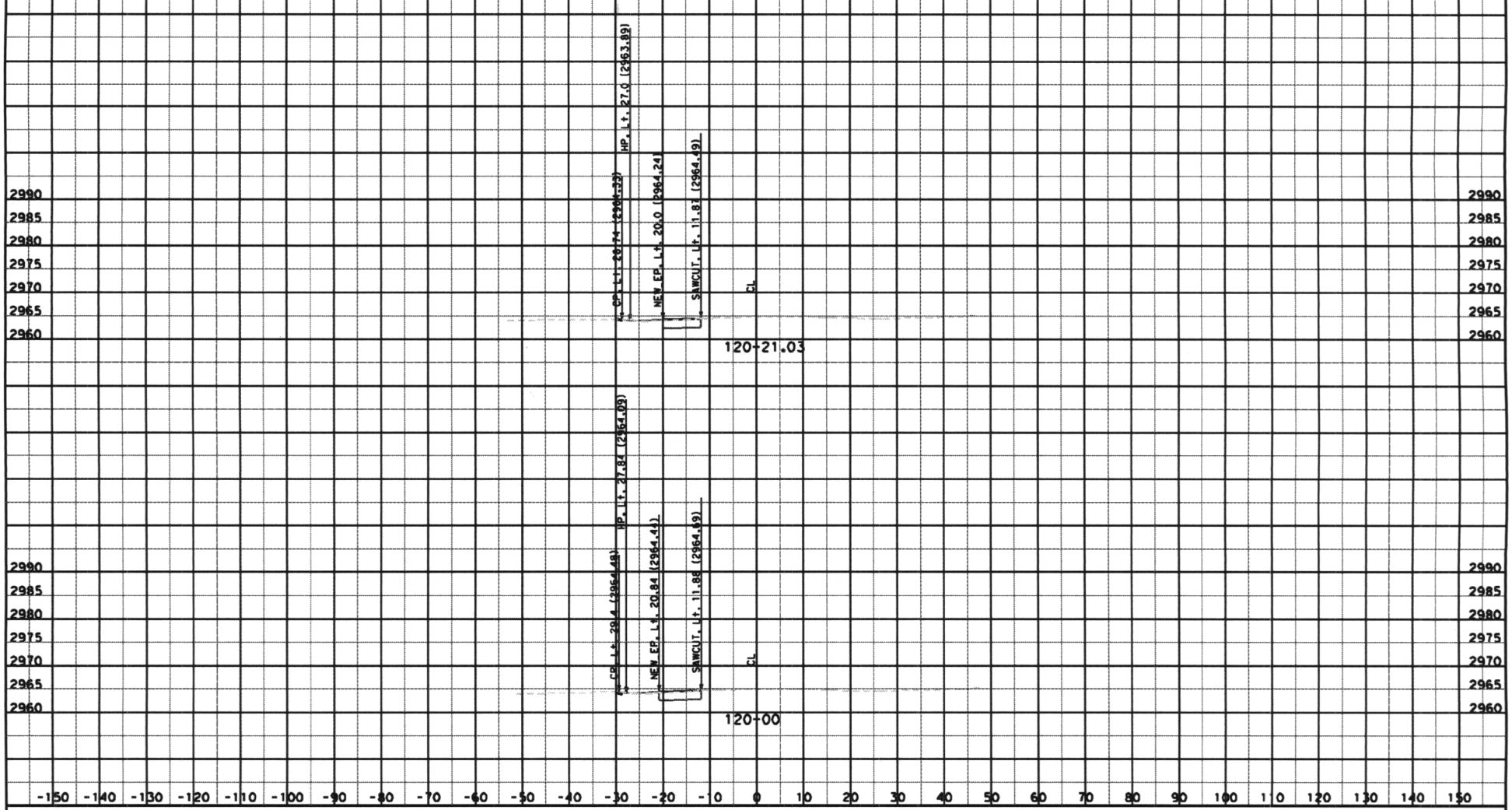

CREATED BY: Michael Lee Chen
DATE: 5/12/2011
KC Project: 5497 File: J:\OK200\DES\phf\CAICE\5497\cl1des.ear

CONTRACT: OK200
DIST/CO/RTE/PM: 08/SBD/18/PM 75.3/75.7
PROJECT ID: 0800000336

SCALE: 1" = 10' Horiz.
1" = 10' Vert.
ANEW_EP Dimensions are US Survey Feet

CL1
CROSS SECTIONS
SHEET 18 OF 18

XSECTIONS018.dgn 9/9/2011 1:38:00 PM