| Dist | COUNTY | ROUTE | POST MILES TOTAL PROJECT | SHEET No. | TOTAL SHEETS |
|---|---|---|---|---|---|
| 08 | Riv | 91 | 10.8/12.9 | 3 | 21 |

LICENSED LANDSCAPE ARCHITECT

4/20/15
PLANS APPROVAL DATE

LICENSED LANDSCAPE ARCHITECT
Matthew Harry Hall
No. 2272
10/31/2015
Renewal Date
4/20/15
Date
STATE OF CALIFORNIA

*THE STATE OF CALIFORNIA OR ITS OFFICERS OR AGENTS SHALL NOT BE RESPONSIBLE FOR THE ACCURACY OR COMPLETENESS OF SCANNED COPIES OF THIS PLAN SHEET.*

## NOTES:

1. FOR ACCURATE RIGHT OF WAY DATA, CONTACT RIGHT OF WAY ENGINEERING AT THE DISTRICT OFFICE.
2. EXISTING UTILITY FACILITIES ARE NOT INCLUDED ON THESE PLANS.

## LEGEND:

- EXISTING TREE TO BE PRUNED. RAISE SKIRT AND THIN CANOPY.
- GRAVEL MULCH
- ROCK BLANKET
- VEGETATION CONTROL

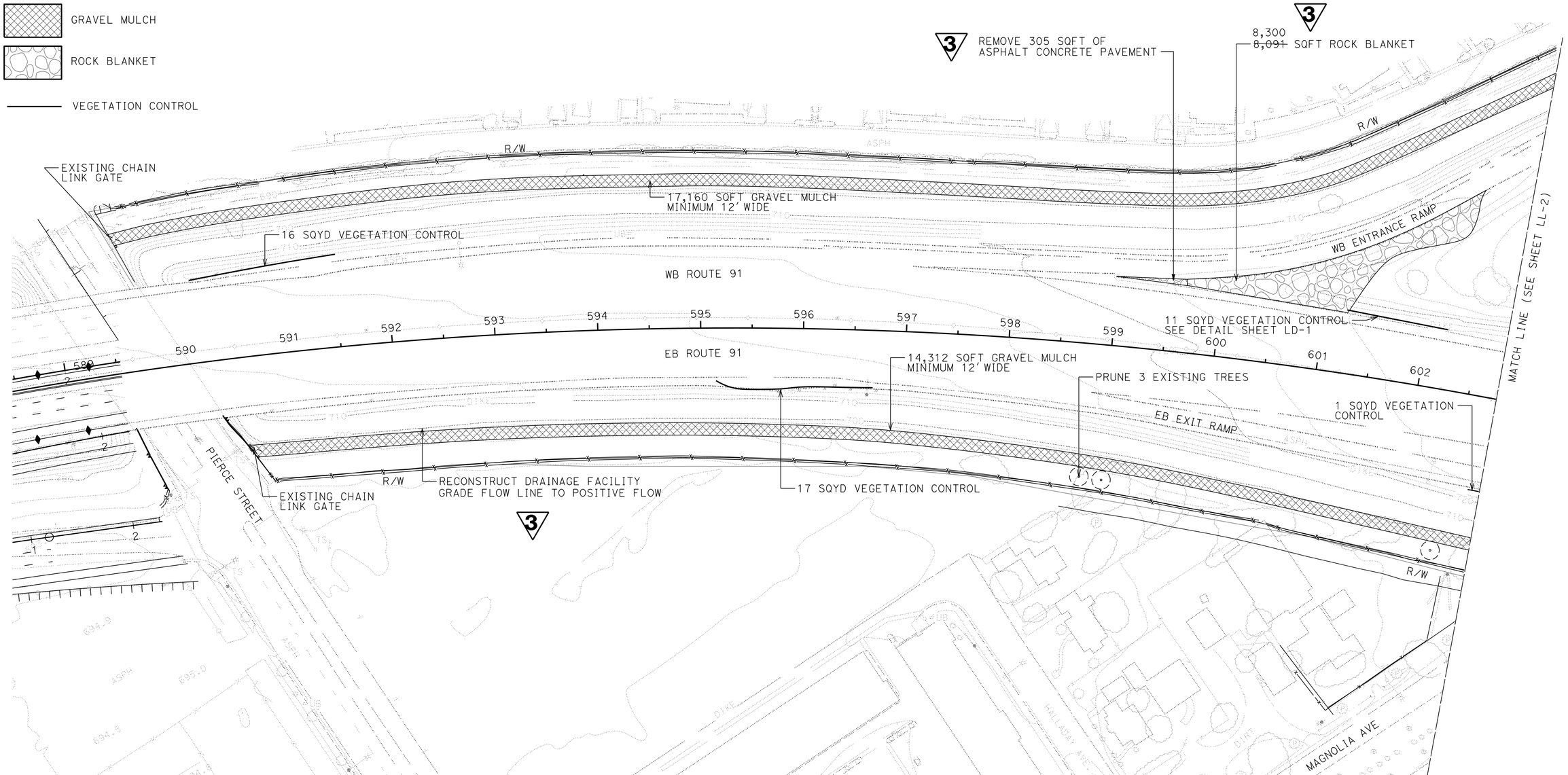


**3 REPLACED PER ADDENDUM No. 3 DATED SEPTEMBER 24, 2015**

# LANDSCAPE LAYOUT PLAN

SCALE: 1" = 50'

**LL-1**

*APPROVED FOR LANDSCAPE WORK ONLY*

STATE OF CALIFORNIA - DEPARTMENT OF TRANSPORTATION
Caltrans® LANDSCAPE ARCHITECTURE
SENIOR LANDSCAPE ARCHITECT: STEVE MAGALLANES
CALCULATED-DESIGNED BY: LORENA SALVADOR
CHECKED BY: MATTHEW HALL
REVISED BY
DATE REVISED

LAST REVISION 04-20-15
DATE PLOTTED => 23-SEP-2015
TIME PLOTTED => 15:21

| Dist | COUNTY | ROUTE | POST MILES TOTAL PROJECT | SHEET No. | TOTAL SHEETS |
|---|---|---|---|---|---|
| 08 | Riv | 91 | 10.8/12.9 | 4 | 21 |

LICENSED LANDSCAPE ARCHITECT

4/20/15
PLANS APPROVAL DATE

LICENSED LANDSCAPE ARCHITECT
Matthew Harry Hall
No. 2272
10/31/2015
Renewal Date
4/20/15
Date
STATE OF CALIFORNIA

*THE STATE OF CALIFORNIA OR ITS OFFICERS OR AGENTS SHALL NOT BE RESPONSIBLE FOR THE ACCURACY OR COMPLETENESS OF SCANNED COPIES OF THIS PLAN SHEET.*

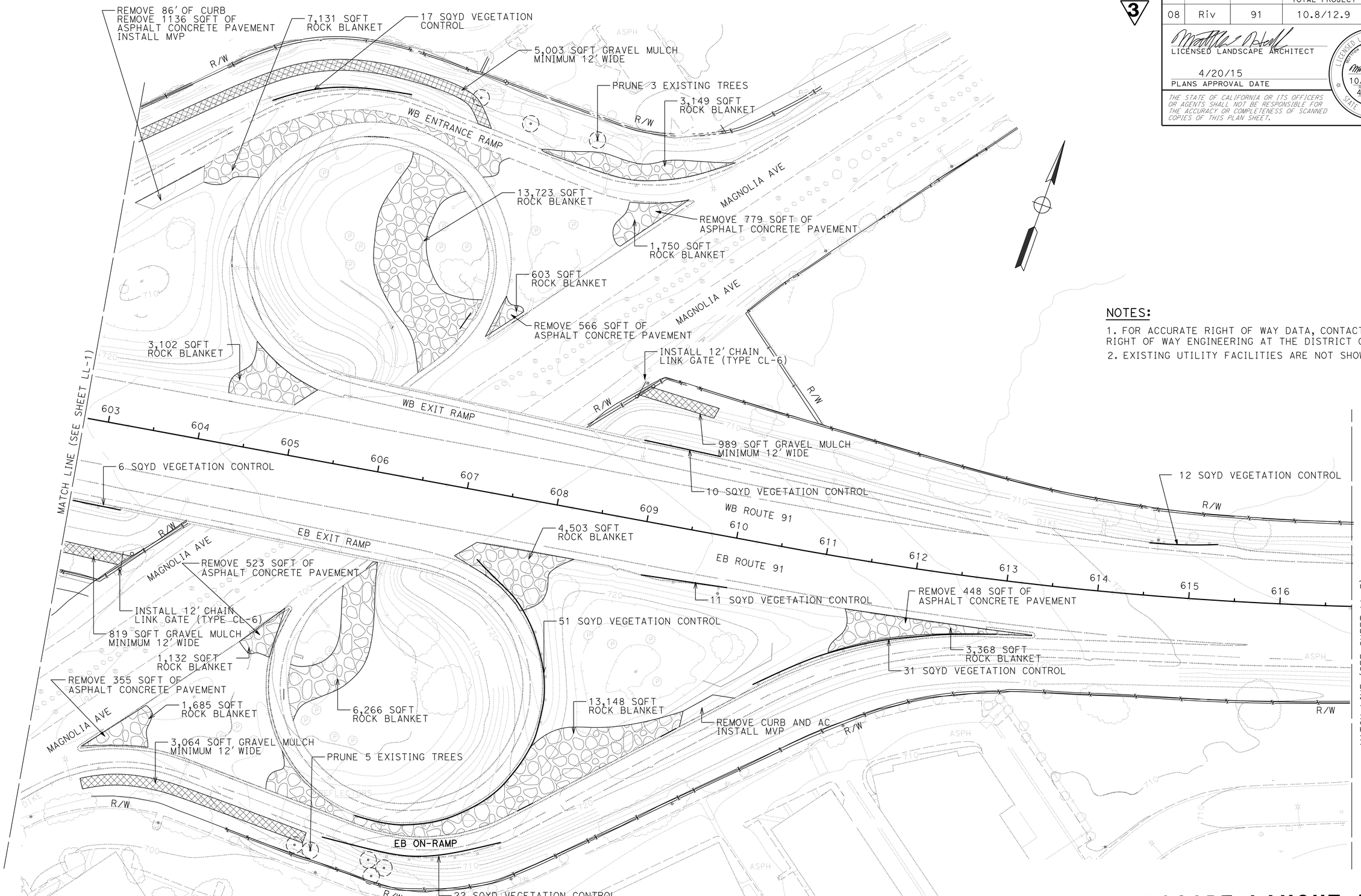


## NOTES:

1. FOR ACCURATE RIGHT OF WAY DATA, CONTACT RIGHT OF WAY ENGINEERING AT THE DISTRICT OFFICE.
2. EXISTING UTILITY FACILITIES ARE NOT SHOWED.

3 **REPLACED PER ADDENDUM No. 3 DATED SEPTEMBER 24, 2015**

*APPROVED FOR LANDSCAPE WORK ONLY*

# LANDSCAPE LAYOUT PLAN

SCALE: 1" = 50'

**LL-2**

| REVISED BY | DATE REVISED |
|---|---|
| | |

| CALCULATED-DESIGNED BY | CHECKED BY |
|---|---|
| LORENA SALVADOR | MATTHEW HALL |

SENIOR LANDSCAPE ARCHITECT: STEVE MAGALLANES

STATE OF CALIFORNIA - DEPARTMENT OF TRANSPORTATION
Caltrans® LANDSCAPE ARCHITECTURE

LAST REVISION 04-20-15 | DATE PLOTTED => 23-SEP-2015 | TIME PLOTTED => 15:21

| Dist | COUNTY | ROUTE | POST MILES TOTAL PROJECT | SHEET No. | TOTAL SHEETS |
|---|---|---|---|---|---|
| 08 | Riv | 91 | 10.8/12.9 | 11 | 21 |

LICENSED LANDSCAPE ARCHITECT

4/20/15
PLANS APPROVAL DATE

LICENSED LANDSCAPE ARCHITECT — Matthew Harry Hall — Certificate No. 10/31/2015 Renewal Date 4/20/15 Date — STATE OF CALIFORNIA

*THE STATE OF CALIFORNIA OR ITS OFFICERS OR AGENTS SHALL NOT BE RESPONSIBLE FOR THE ACCURACY OR COMPLETENESS OF SCANNED COPIES OF THIS PLAN SHEET.*

## HARDSCAPE QUANTITIES

| HARDSCAPE TOTAL | UNITS | QUANTITIES |
|---|---|---|
| ROADSIDE PAVING (MISCELLANEOUS AREAS) | SQYD | ~~210~~ 260 |
| VEGETATION CONTROL (MINOR CONCRETE) | SQYD | 2,288 |
| GRAVEL MULCH | SQFT | ~~62,569~~ 57,600 |
| ROCK BLANKET | SQFT | ~~57,600~~ 67,860 |
| 12' CHAIN LINK GATE (TYPE CL-6) | EA | 2 |
| 4' CHAIN LINK GATE (TYPE CL-6) | EA | 2 |

3

## QUANTITIES FOR TEMPORARY CONSTRUCTION BMPS

| TEMPORARY CONSTRUCTION SITE BMPS | UNITS | QUANTITIES |
|---|---|---|
| TEMPORARY FIBER ROLL | LF | 3,000 |
| TEMPORARY DRAIN INLET PROTECTION | EA | 7 |
| TEMPORARY SOIL BINDER | SQYD | 100 |

## REMOVAL TABLE

| ITEM | UNITS | QUANTITIES |
|---|---|---|
| REMOVE CURB | LF | 86 |
| REMOVE ASPHALT CONCRETE PAVEMENT | SQFT | ~~1136~~ 4,112 |

3

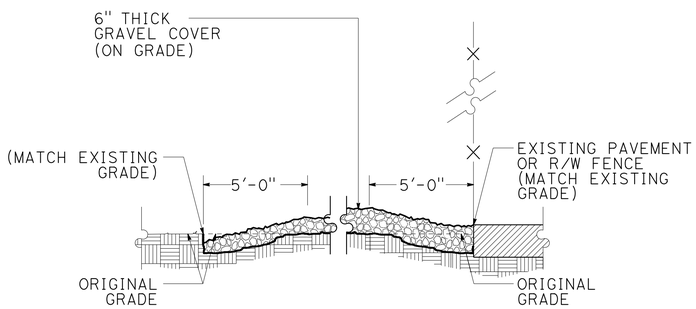


**GRAVEL MULCH**
NO SCALE — SECTION

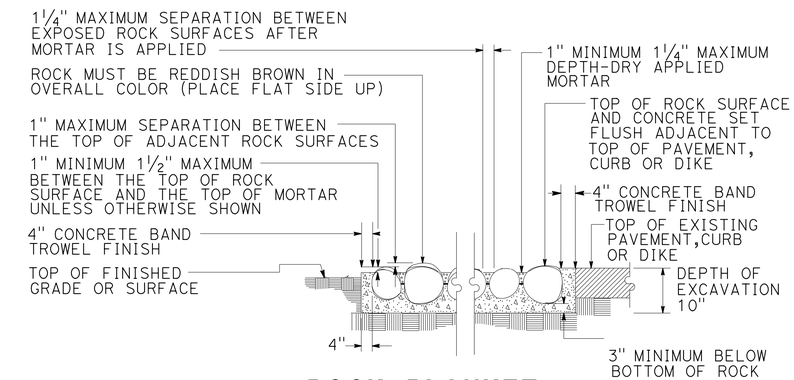


**ROCK BLANKET**
NO SCALE — SECTION

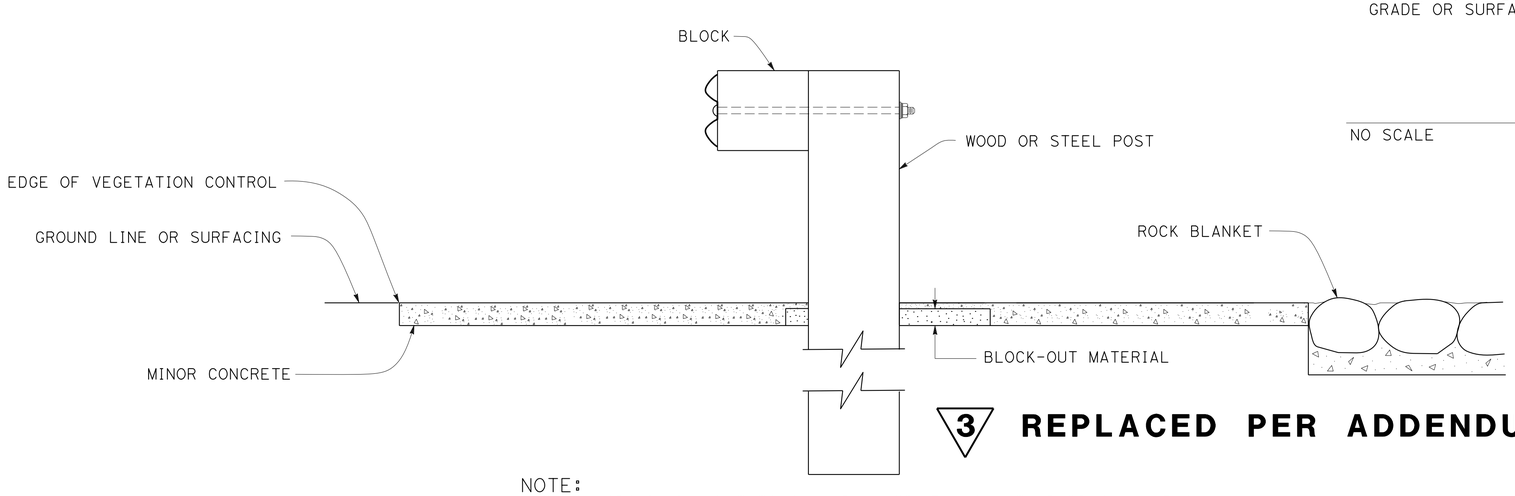


3 **REPLACED PER ADDENDUM No. 3 DATED SEPTEMBER 24, 2015**

NOTE:
WHEN GUARDRAIL IS NEXT TO ROCK BLANKET. FOLLOW STANDARD PLANS FOR VEGETATION CONTROL STANDARD RAILING DETAILS.

**VEGETATION CONTROL NEXT TO ROCKBLANKET DETAIL**
NO SCALE — SECTION

**LANDSCAPE DETAILS**
NO SCALE **LD-1**

REVISED BY | DATE REVISED
LORENA SALVADOR | MATTHEW HALL
CALCULATED-DESIGNED BY | CHECKED BY
SENIOR LANDSCAPE ARCHITECT | RAY DESSELLE
STATE OF CALIFORNIA - DEPARTMENT OF TRANSPORTATION
Caltrans® LANDSCAPE ARCHITECTURE

LAST REVISION 04-20-15 | DATE PLOTTED => 23-SEP-2015 | TIME PLOTTED => 15:22