DISTRICT	COUNTY	ROUTE	KILO POST	NUMBER
08	SBd	210	28.4	DD016049-01-01

EXHIBIT "B"

SHEET 2 OF 2

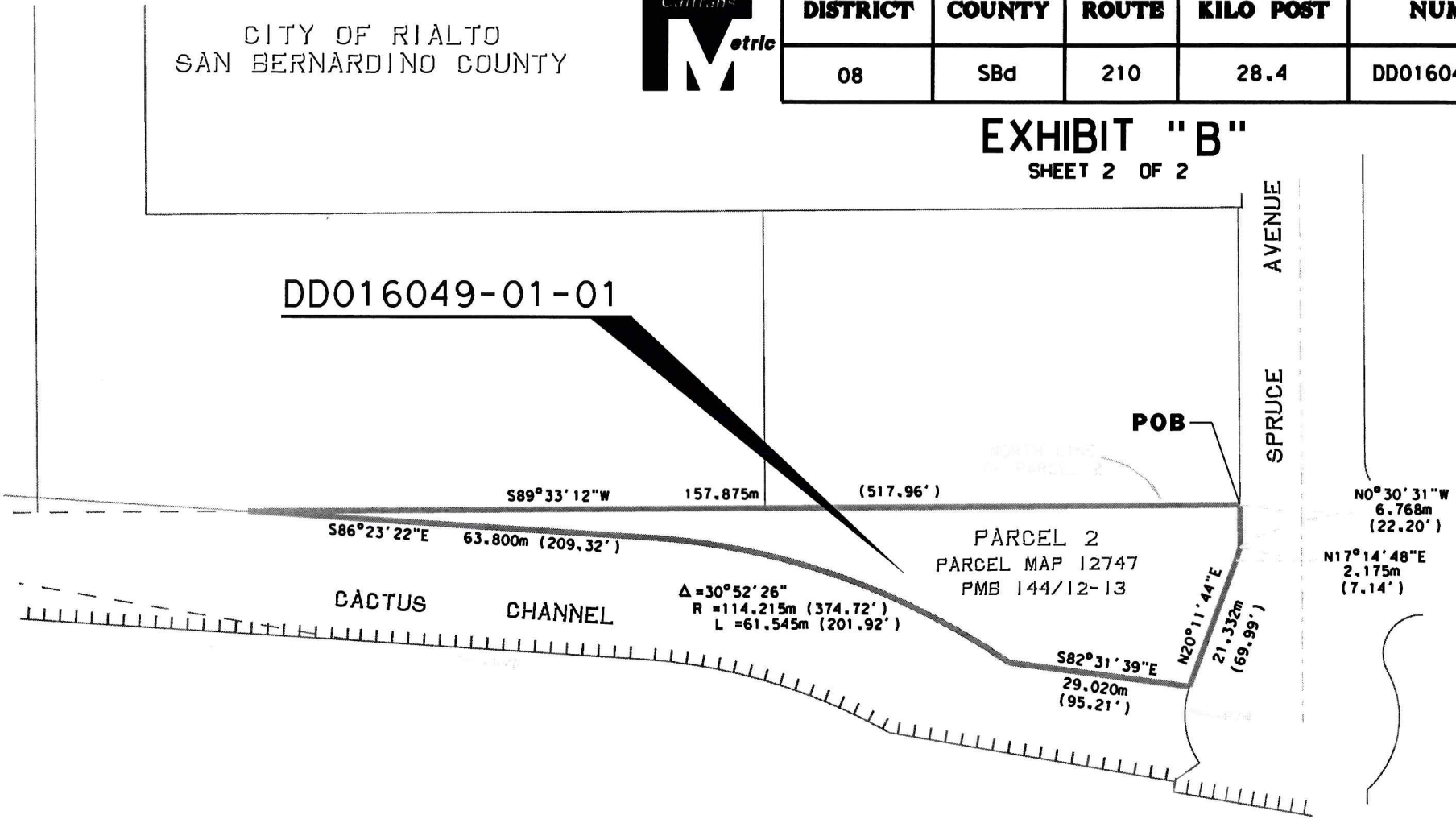

N

PARCEL	AREA
16049-01-01	1733.3 SQ.M.(18,657 SQ. FT.)

STATE OF CALIFORNIA
BUSINESS & TRANSPORTATION AGENCY
DEPARTMENT OF TRANSPORTATION

DIRECTOR'S DEED PLAT

Bearings and distances are on CCS NAD 83, Zone 5. Distances are grid distances. Multiply by 1.000090047to obtain ground distances. Supplemmentary information may be obtained from the District Office, Survey Branch or Right of Way Engineering Branch.

SCALE: 1:1000

DATE: 10/26/06
DRAWN BY : T.LENFESTEY

DISTRICT	COUNTY	ROUTE	KILO POST	NUMBER
08	SBd	210	28.4	DD016049-01-02

CITY OF RIALTO
SAN BERNARDINO COUNTY

DD016049-01-02

EXHIBIT "B"

SHEET 2 OF 2

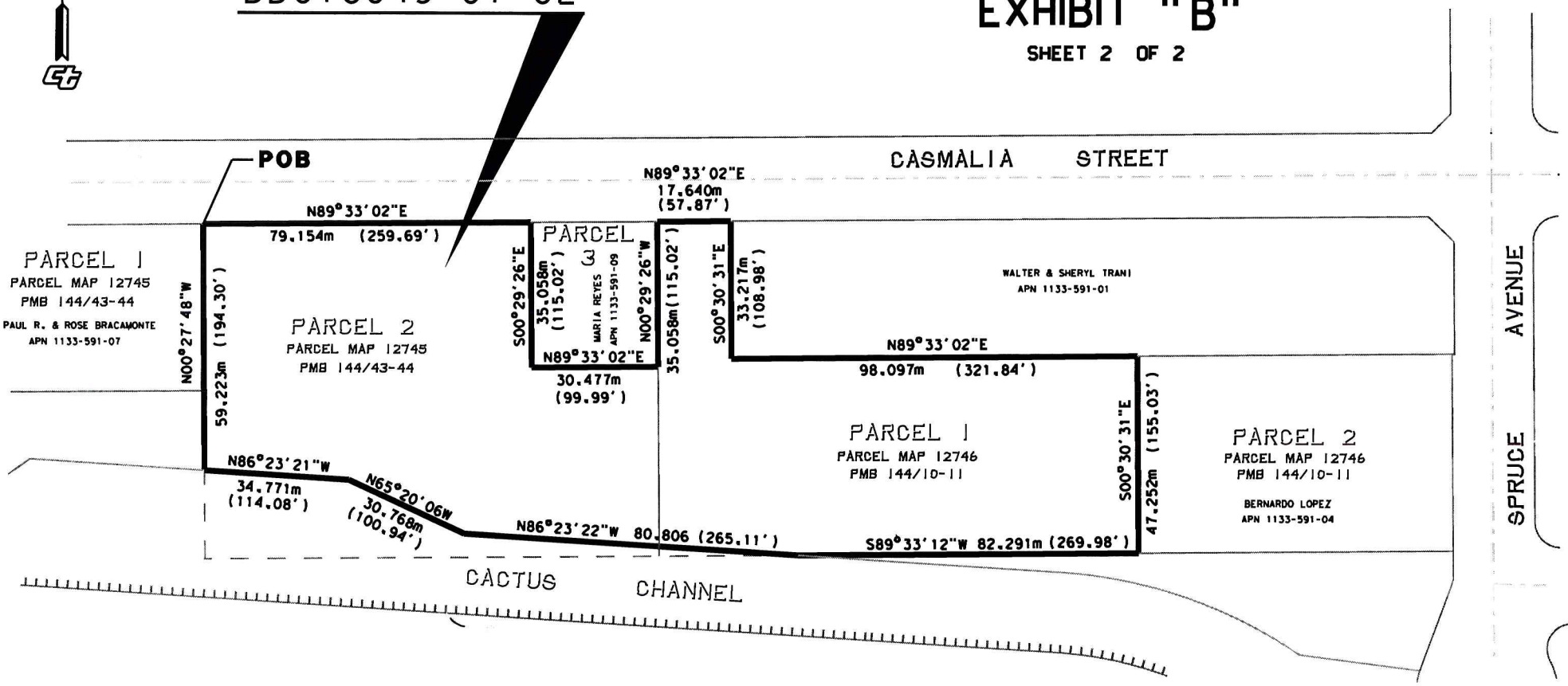

PARCEL	AREA
16049-01-02	12544.2 SQ.M.(135,024 SQ. FT.)

STATE OF CALIFORNIA
BUSINESS & TRANSPORTATION AGENCY
DEPARTMENT OF TRANSPORTATION

DIRECTOR'S DEED PLAT

Bearings and distances are on CCS NAD 83, Zone 5. Distances are grid distances. Multiply by 1.000090047to obtain ground distances. Supplemmentary information may be obtained from the District Office, Survey Branch or Right of Way Engineering Branch.

SCALE: 1:1500

DATE: 10/24/06
DRAWN BY: T. LENFESTEY

THIS MAP IS FOR ASSESSMENT PURPOSES ONLY

T.R.A. 900

POR. CITY OF RIVERSIDE
(POR. SEC. 13, T2S, R5W)

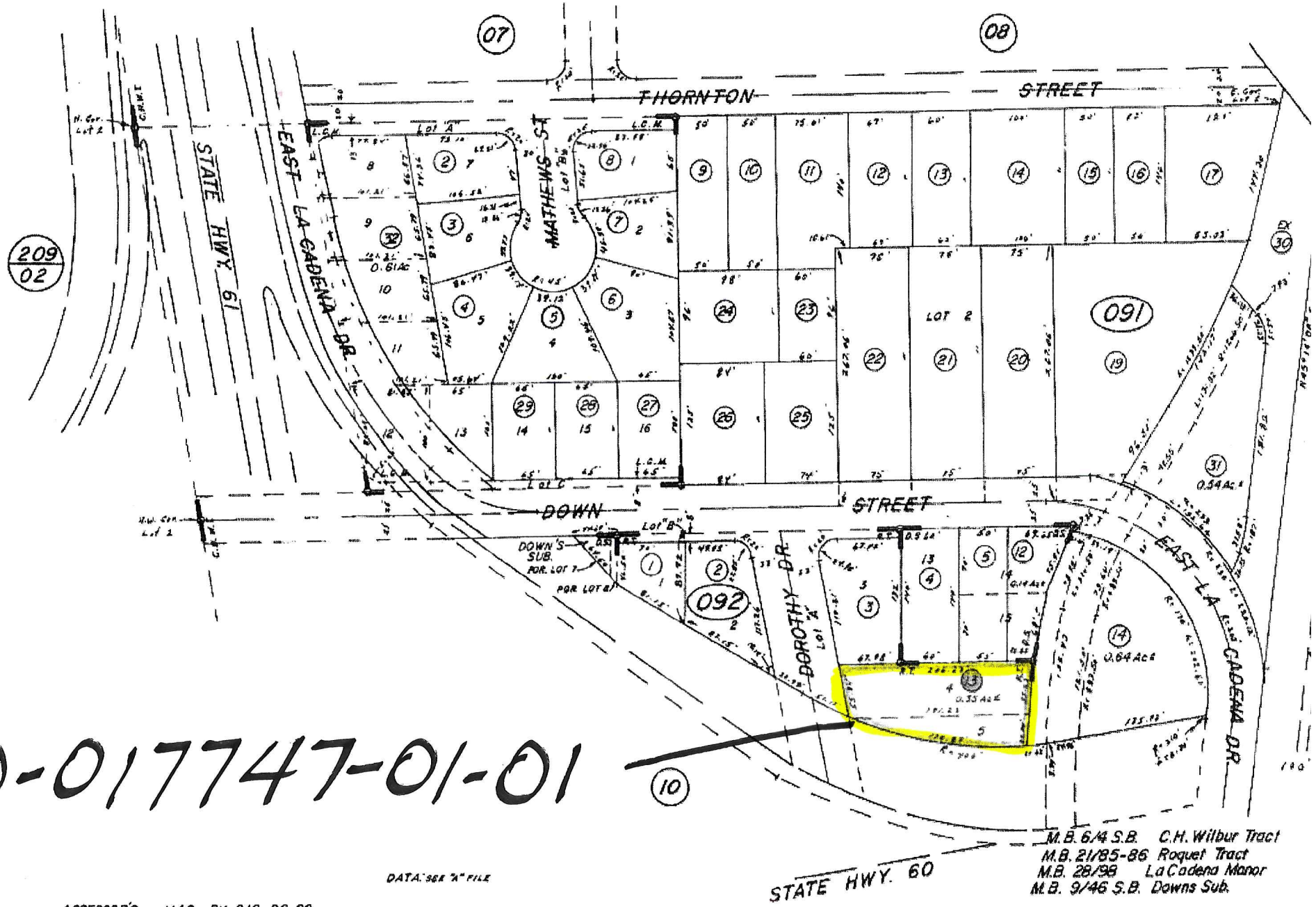

DD-017747-01-01

M.B. 6/4 S.B. C.H. Wilbur Tract
M.B. 21/85-86 Roquet Tract
M.B. 28/98 La Cadena Manor
M.B. 9/46 S.B. Downs Sub.

DATA: SEE "A" FILE

ASSESSOR'S MAP BK. 210 PG. 09
RIVERSIDE COUNTY, CALIF.

J.C.A.