DIST.	COUNTY	ROUTE	KILOMETER POST
08	SBd	210	21.53

T. 1 N. R. 4 W. S.B.M.

CITY OF SAN BERNARDINO

Caltrans Metric

EXHIBIT "B"

SHEET 2 OF 2

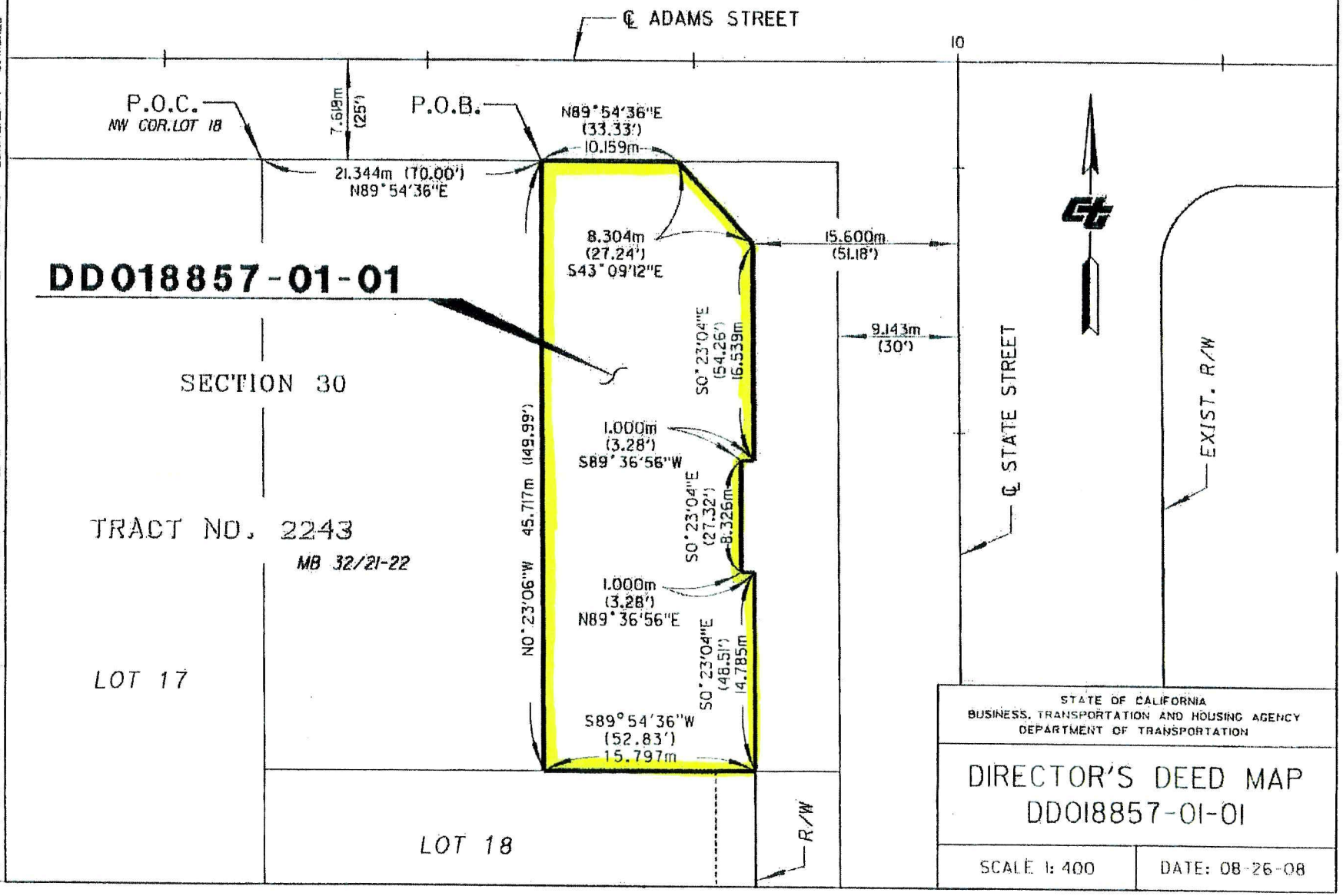

STATE OF CALIFORNIA
BUSINESS, TRANSPORTATION AND HOUSING AGENCY
DEPARTMENT OF TRANSPORTATION

DIRECTOR'S DEED MAP
DD018857-01-01

SCALE 1: 400 | DATE: 08-26-08

DRAWING BY: M. DUVAN | DATE: 08-26-08 | CHECKED BY: S. MCKEE | DATE: 08-26-08 | SCRIVENER: S. MCKEE | DATE: 08-26-08

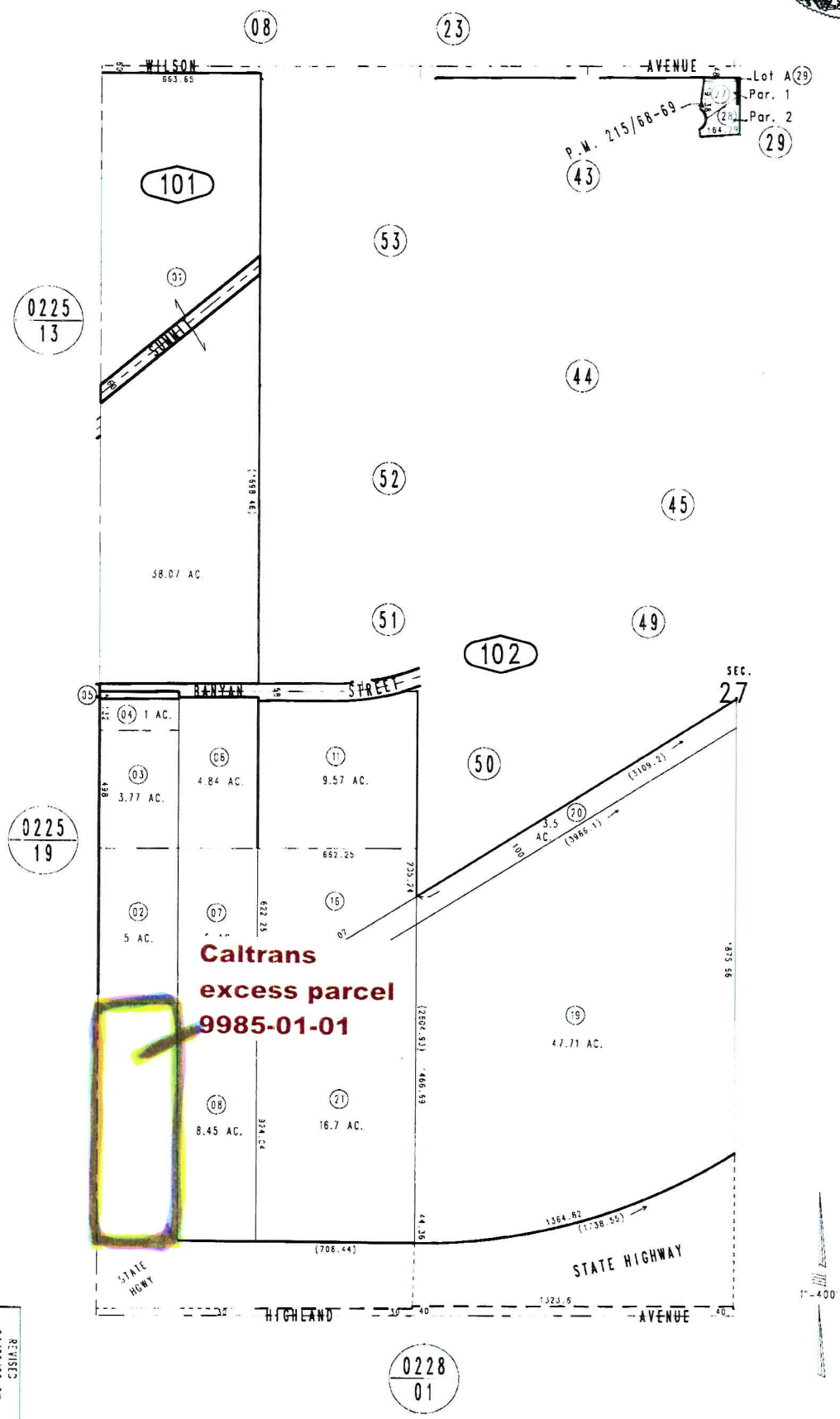

Ptn. W. 1/2 Sec.27, T.1N.,R.6W., S.B.B.&M.

City of Rancho Cucamonga
Tax Rate Area
15022

0226-10

Assessor's Map
Book 0226 Page 10
San Bernardino County

January 2004

Parcel Map No. 15588, P.M. 215/68-69

THIS MAP IS FOR THE PURPOSE OF AD VALOREM TAXATION ONLY.

REVISED
04/25/06 GW
07/31/06 KC
09/13/06 LH
09/20/06 LH
10/17/06 RJ
11/14/06 RJ

DIST.	COUNTY	ROUTE	KILOMETER POST
08	Riv.	215	68.25

Caltrans Metric

EXHIBIT "B"

SHEET 2 OF 2

T.2 S. R.4 W. S.B.M.

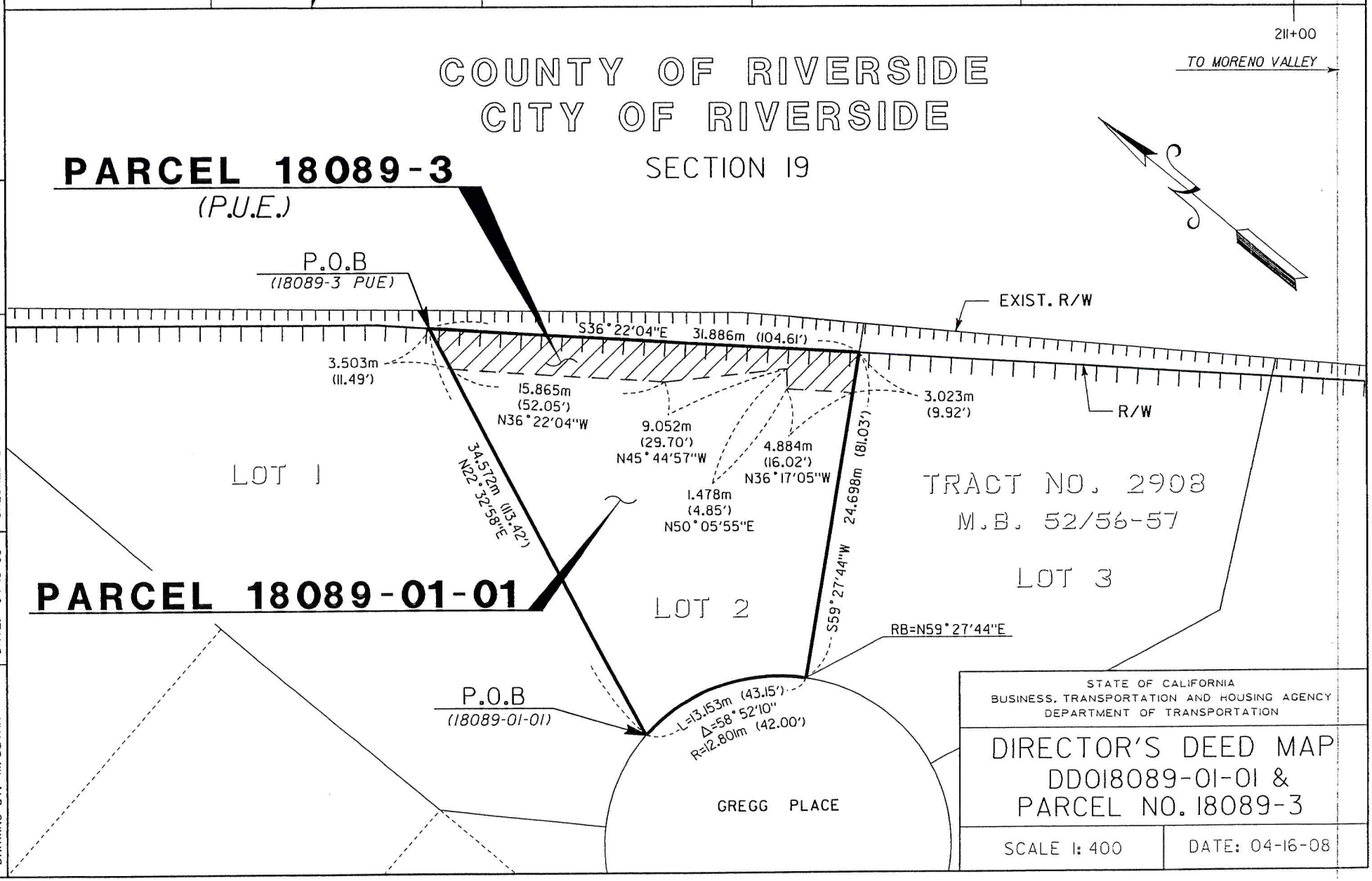

STATE OF CALIFORNIA
BUSINESS, TRANSPORTATION AND HOUSING AGENCY
DEPARTMENT OF TRANSPORTATION

DIRECTOR'S DEED MAP
DD018089-01-01 &
PARCEL NO. 18089-3

SCALE 1: 400 | DATE: 04-16-08

DRAWING BY: M. DUVAN | DATE: 04-16-08 | CHECKED BY: A. SANDOVAL | DATE: 04-17-08 | SCRIVENER BY : A. SANDOVAL | DATE: 04-17-08

T. 1 N. R. 5 W. S.B.M.
SECTION 27
SUBDIVISION OF LANDS
SEMI-TROPIC LAND AND WATER COMPANY
BOOK 6, PAGE 12

DISTRICT	COUNTY	ROUTE	KILO POST	NUMBER
08	SBd	210	28.1	DD017035-01-01

EXHIBIT "B"

SHEET 2 OF 2

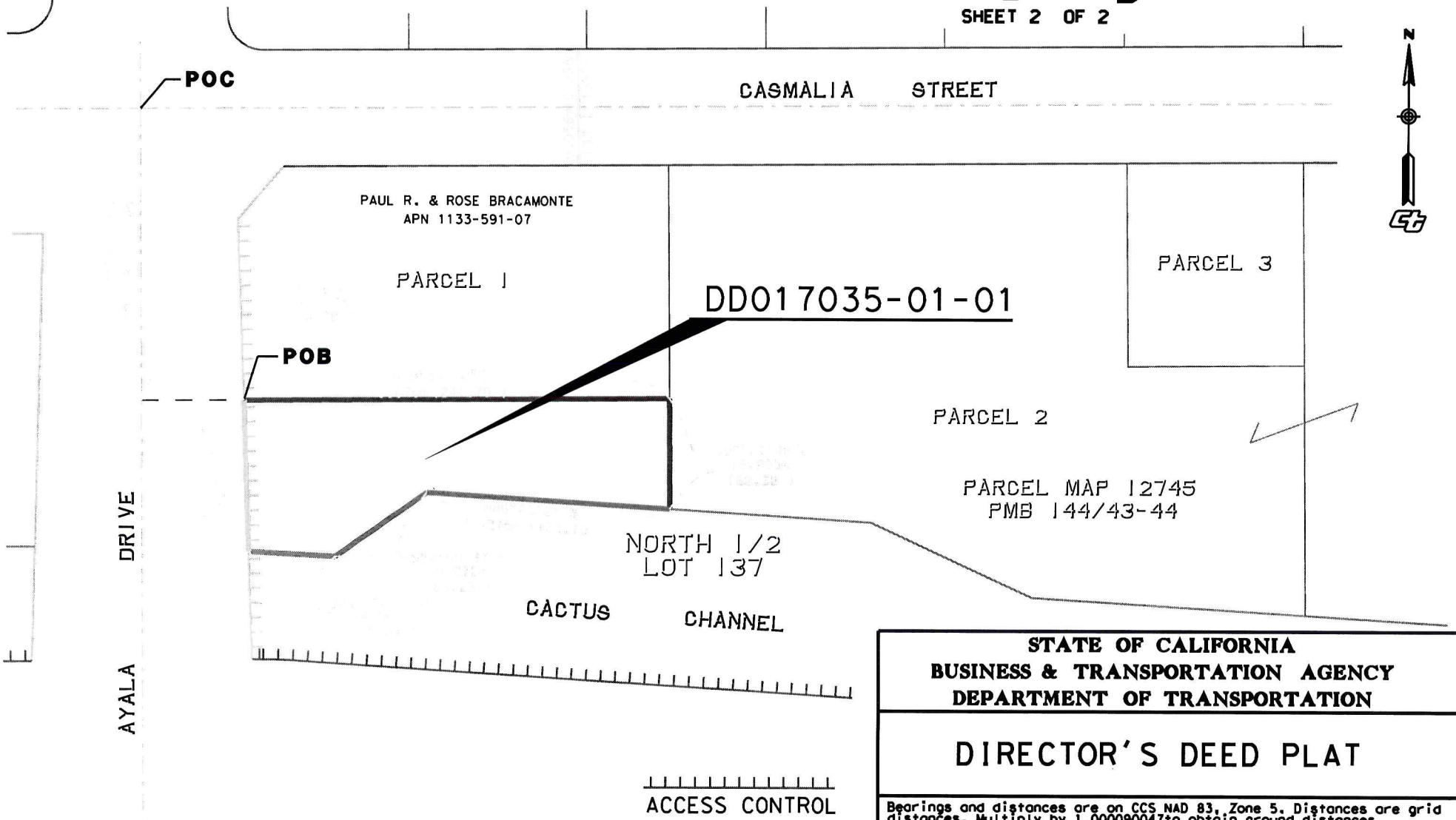

PARCEL	AREA
17035-01-01	1482.5 SQ.M.(15,958 SQ. FT.)

STATE OF CALIFORNIA
BUSINESS & TRANSPORTATION AGENCY
DEPARTMENT OF TRANSPORTATION

DIRECTOR'S DEED PLAT

Bearings and distances are on CCS NAD 83, Zone 5. Distances are grid distances. Multiply by 1.000090047to obtain ground distances. Supplemmentary information may be obtained from the District Office, Survey Branch or Right of Way Engineering Branch.

SCALE: 1:1000

DATE: 10/24/06
DRAWN BY: T. LENFESTEY