DIST.	COUNTY	RTE.	P.M.
VII	LA	10	14.8

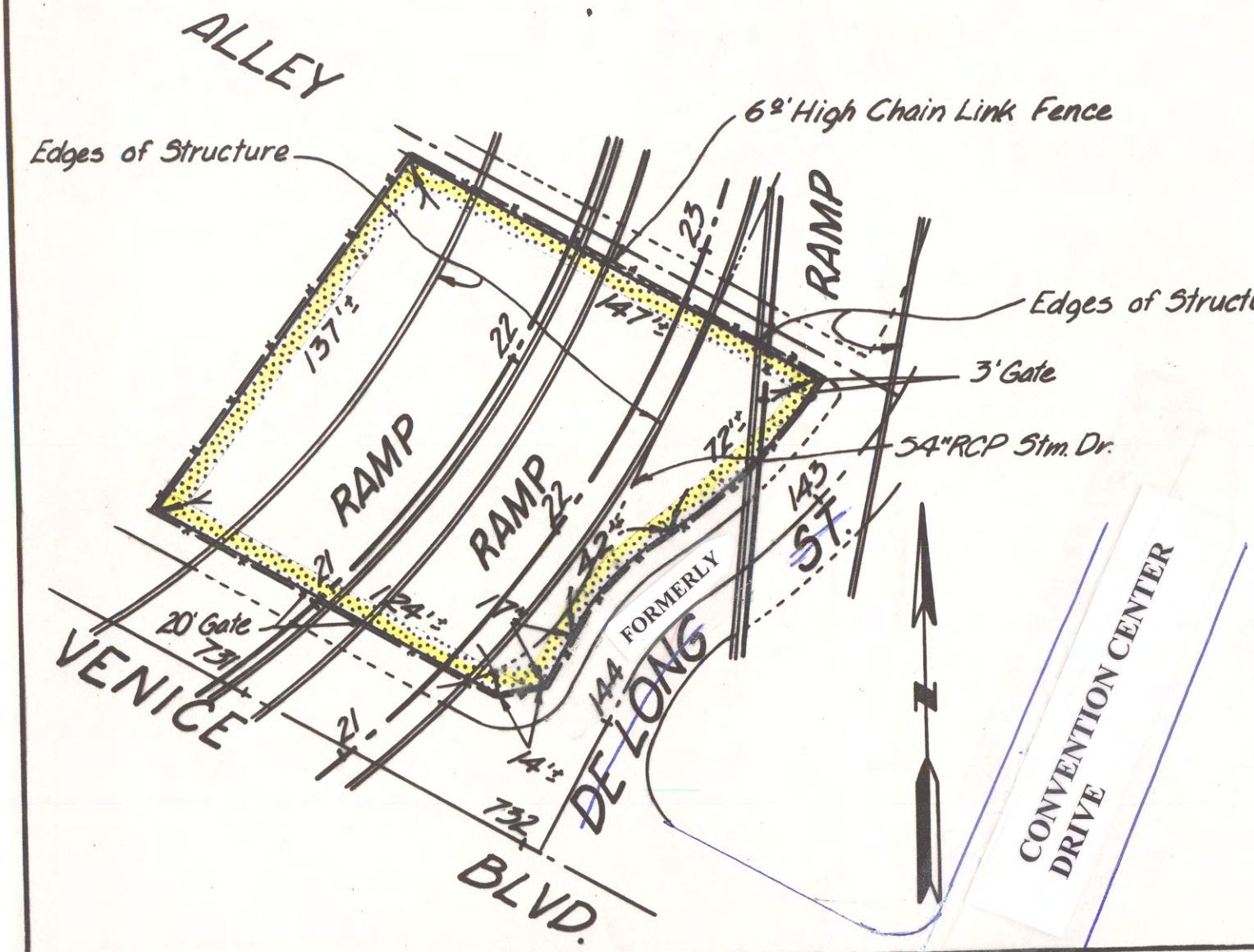

APPROXIMATE AREAS

Covered Area	11,063	Sq. ft.
Clear Area	7,414	" "
Gross Area	18,477	" "
Less Columns	100	" "
Net Area	18,377	" "

NOTE: Complete And Accurate Utility Data Should Be Verified By The Lessee.
Columns: 4' Diameter Column
Clearance: 29'±

STATE OF CALIFORNIA BUSINESS AND TRANSPORTATION AGENCY DEPARTMENT OF TRANSPORTATION

INVENTORY

FREEWAY LEASE AREA 07-FLA-10-59

Fwy. Lease Area
Existing Access Control
DRAWN: DLP CHK'D:
DATE: NOV. 27, 1974
SCALE: 1" = 50'

Ref Map F1358. Appr. FLA 25099-C

25403-C

DIST.	COUNTY	RTE.	P.M.
VII	LA	10	17.5

APPROXIMATE AREAS

Covered Area	17,606	Sq.Ft.
Clear Area	4,788	" "
Gross Area	22,394	" "
Less Columns	148	" "
Net Area	22,246	" "

NOTE: Complete and accurate utility data should be verified by the lessee.

Columns: 3' Diameter Columns
Clearance: 19'±

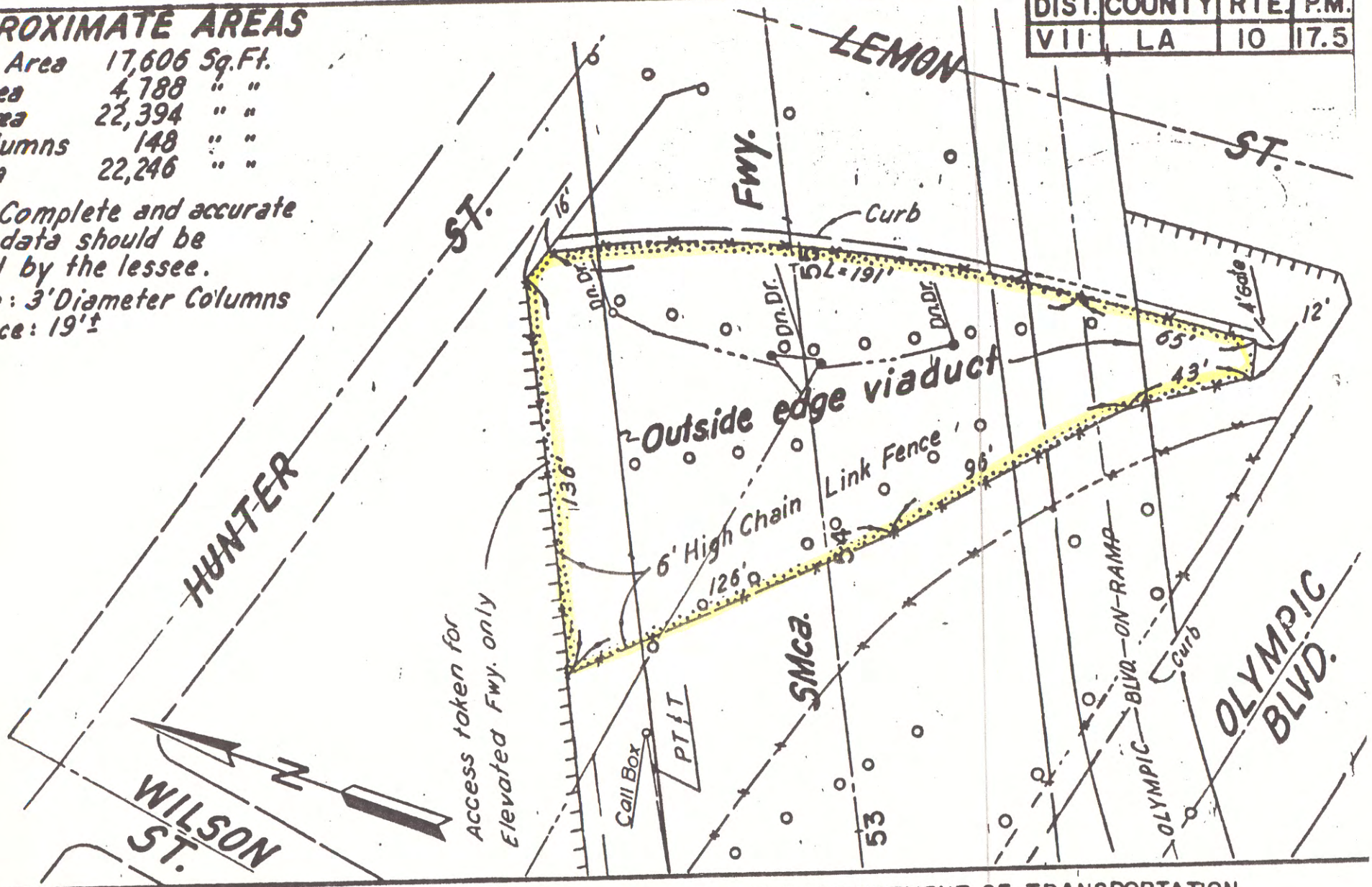

STATE OF CALIFORNIA BUSINESS AND TRANSPORTATION AGENCY DEPARTMENT OF TRANSPORTATION

EXHIBIT MAP

FREEWAY LEASE AREA 07-FLA-10-98

Fwy Lease Area
Existing Access Control

DRAWN: EM CHK'D: K.D.
DATE: 5-8-75
SCALE: 1" = 50'

REF. MAP: F2081-3 & FLA-APPR. MAP No. 25043-C

25423-C

DIST.	COUNTY	RTE.	P.M.
VII	LA	10	17.5

APPROXIMATE AREAS

overed Area	18,473	Sq. Ft.
ear Area	1,984	" "
ross Area	20,457	" "
ess Columns	148	" "
et Area	20,309	" "

OTE: Complete and accurate tility data should be erified by the lessee.

olumns: 3' Diameter Columns
earance: 19'±

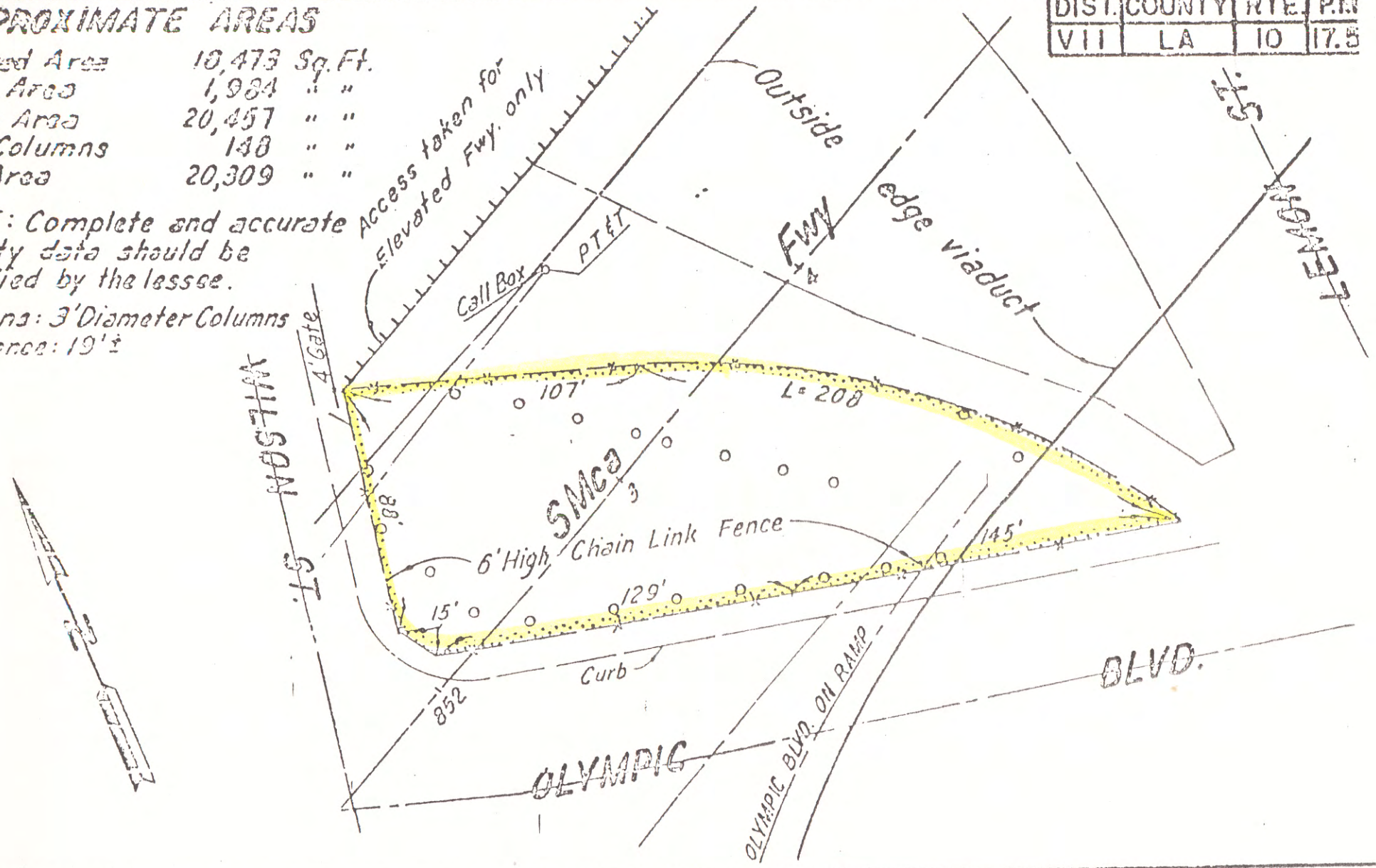

STATE OF CALIFORNIA BUSINESS AND TRANSPORTATION AGENCY DEPARTMENT OF TRANSPORTATION

XHIBIT MAP

REEWAY LEASE AREA 07-FLA-10-99

Fwy Lease Area
Existing Access Control
DRAWN: EM CHK'D: K.D.
DATE: 5-9-75
SCALE: 1" = 50'

25424-C

DIST	COUNTY	RTE	PM
VII	LA	10	2.4

APPROXIMATE AREA = 5,200 Sq.Ft.

CITY OF SANTA MONICA

NOTE:
Complete and Accurate Utility Data should be Verified by the Lessee.

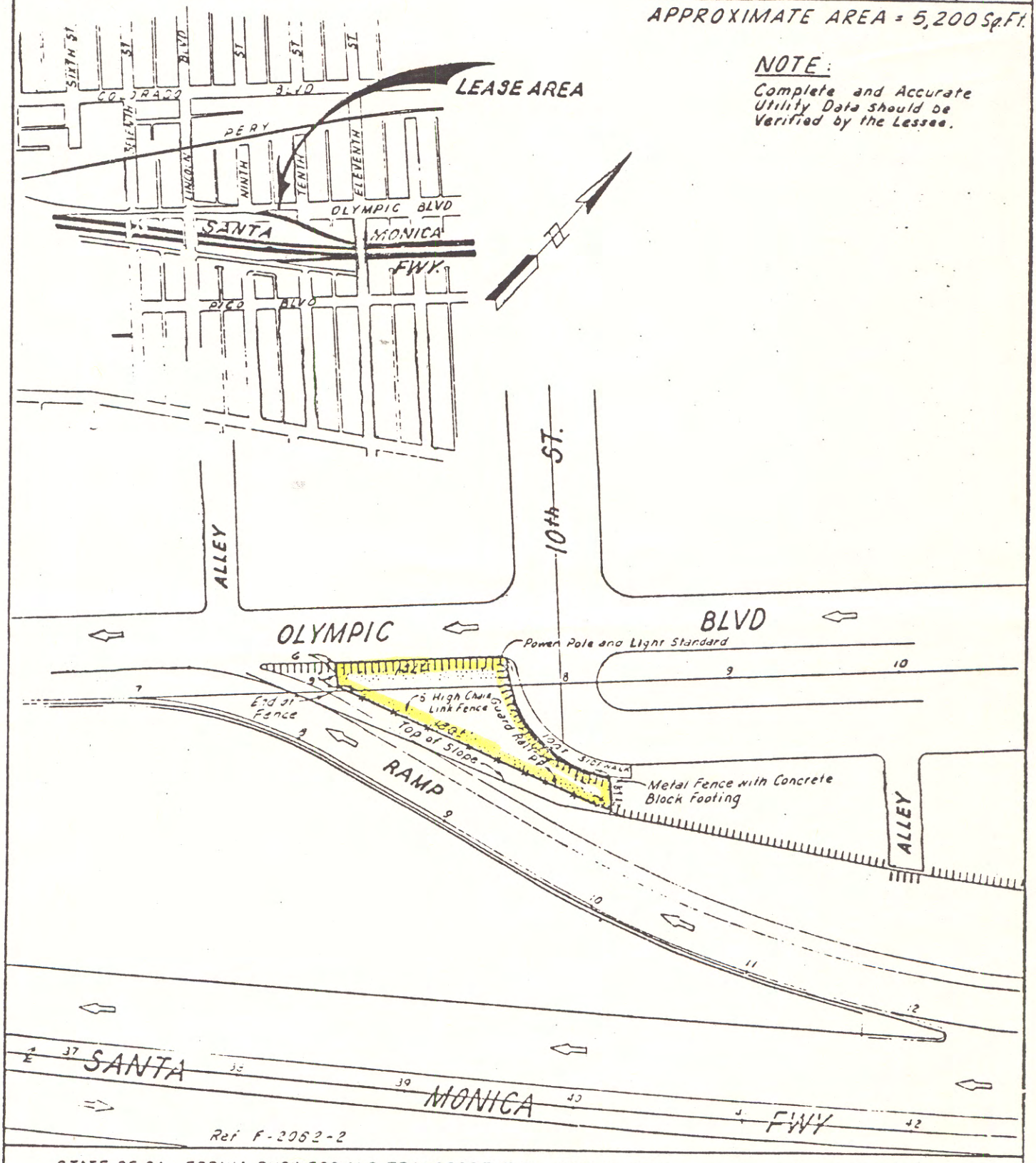

STATE OF CALIFORNIA BUSINESS AND TRANSPORTATION AGENCY DEPARTMENT OF TRANSPORTATION

PRELIMINARY

FREEWAY LEASE AREA 07-FLA-10-112

Fwy. Lease Area
Existing Access Control

DRAWN EYM CHK'D.
DATE

Ref Map F2062-2, Appr FLA 25130-C

25212-C

EXHIBIT "A"

DIST.	COUNTY	RTE.	P.M.
07	LA	405	30.3

FLA-405-4
Total Area = 27,784

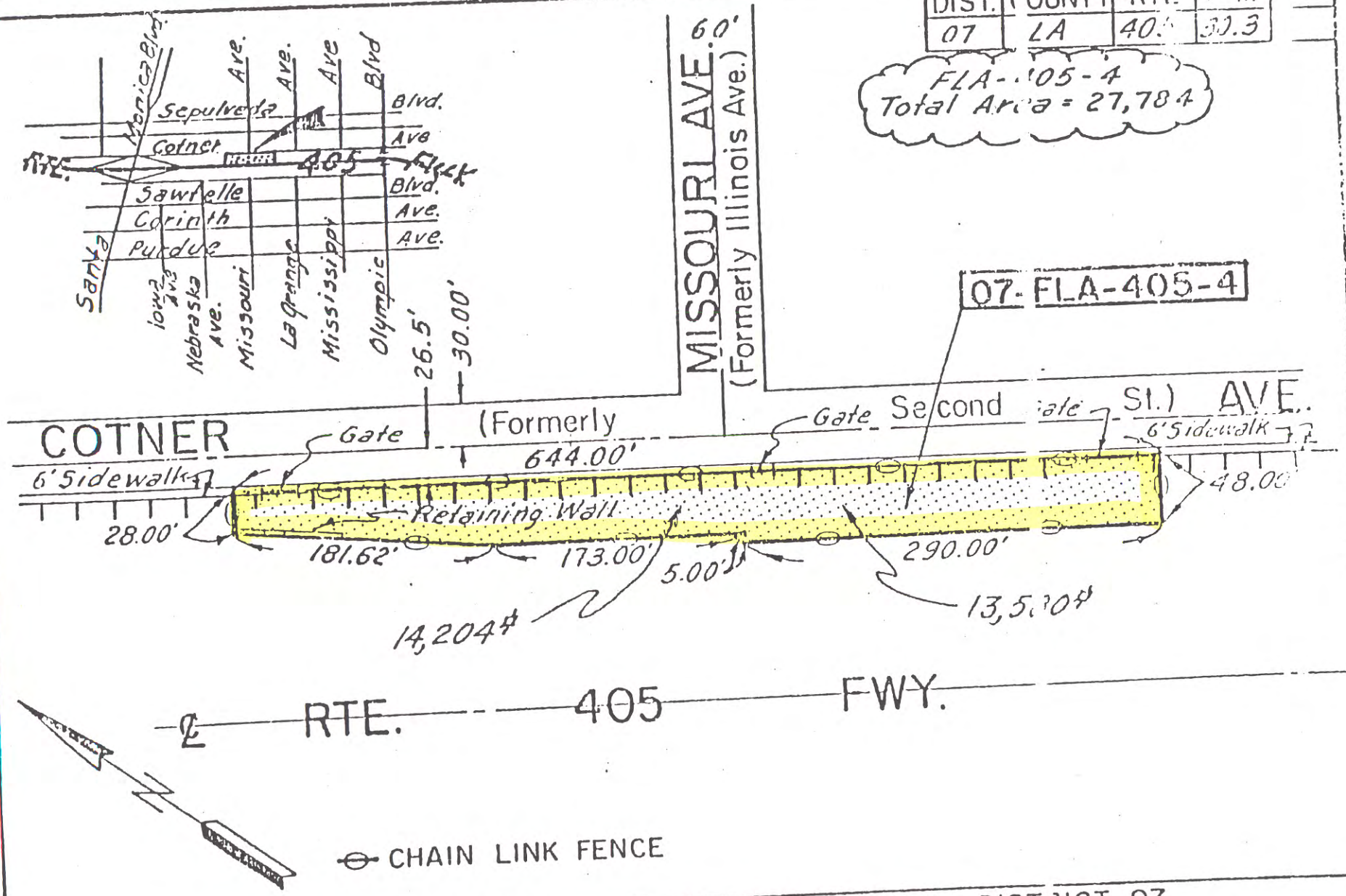

STATE OF CALIFORNIA - DEPARTMENT OF TRANSPORTATION - DISTRICT 07

INVENTORY

FREEWAY LEASE AREA
07-FLA-405-4

SCALE: 1" = 100'
DRWN: EM CHKD: MN
DATE: 5-17-79